

deltasimons

Historical Aerial Photography

Published 1999

This aerial photography was produced by Getmapping, these vertical aerial photographs provide a seamless, full colour survey of the whole of Great Britain

Historical Aerial Photography - Slice A

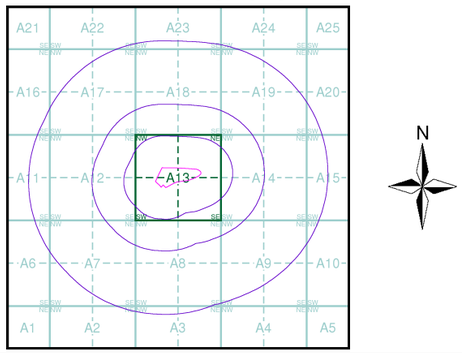

Order Details

Order Number:	86959950_1_1
Customer Ref:	16-0406.01
National Grid Reference:	437370, 401710
Slice:	A
Site Area (Ha):	3.57
Search Buffer (m):	1000

Site Details

Wood Walk, Hoyland, BARNSLEY, South Yorkshire, S74 9SH

Landmark Information Group

Tel: 0844 844 9952
Fax: 0844 844 9951
Web: www.envirocheck.co.uk

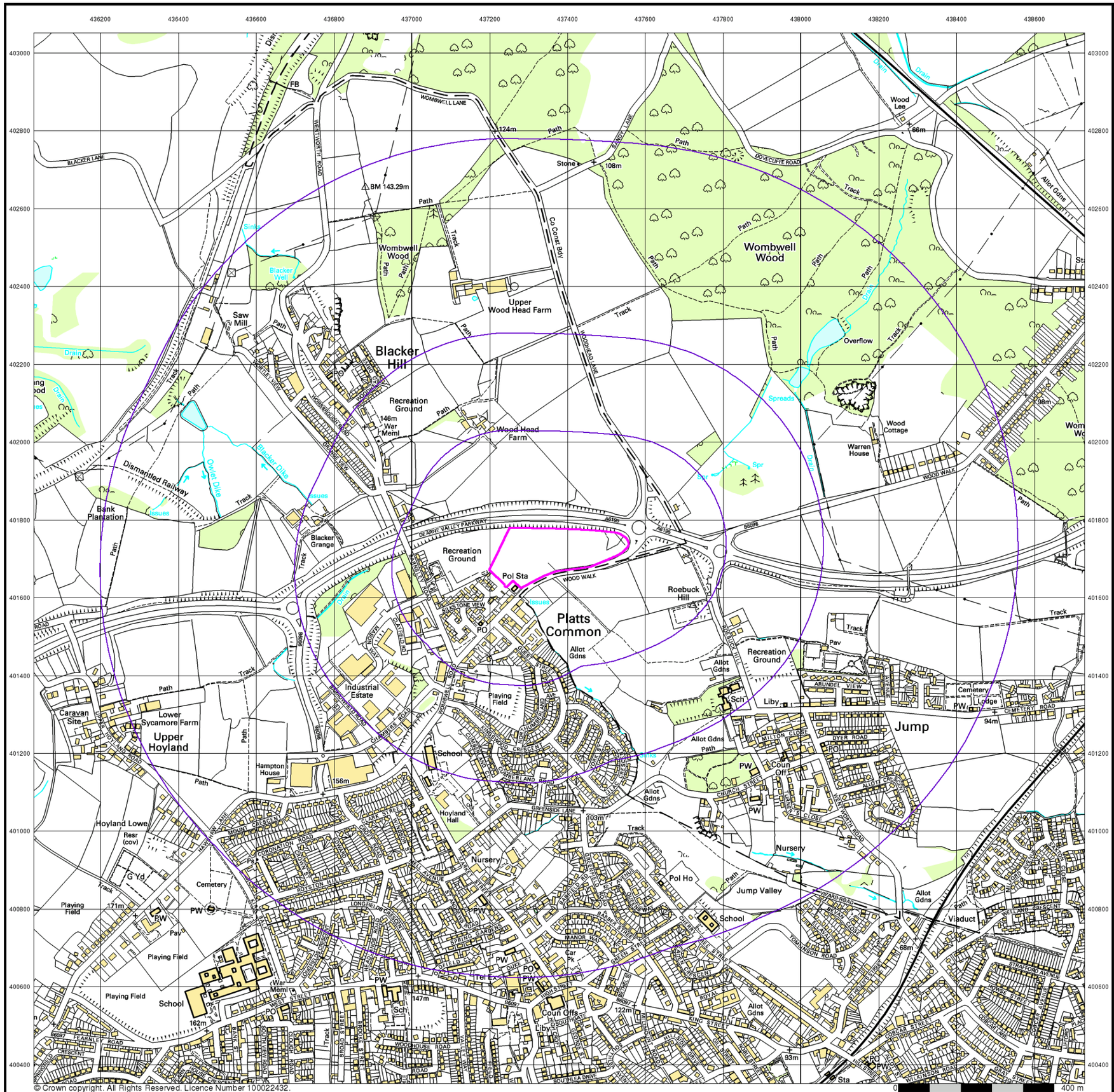

© Crown copyright. All Rights Reserved. Licence Number 100022432.

deltasimons

10k Raster Mapping

Published 2000

Source map scale - 1:10,000

The historical maps shown were produced from the Ordnance Survey`s 1:10,000 colour raster mapping. These maps are derived from Landplan which replaced the old 1:10,000 maps originally published in 1970. The data is highly detailed showing buildings, fences and field boundaries as well as all roads, tracks and paths. Road names are also included together with the relevant road number and classification. Boundary information depiction includes county, unitary authority, district, civil parish and constituency.

Map Name(s) and Date(s)



Historical Map - Slice A

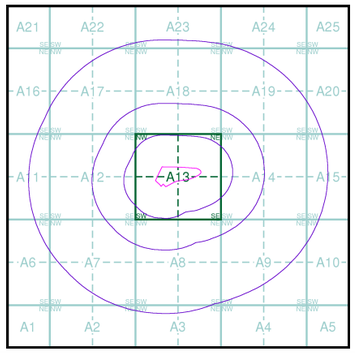

Order Details

Order Number:	86959950_1_1
Customer Ref:	16-0406.01
National Grid Reference:	437370, 401710
Slice:	A
Site Area (Ha):	3.57
Search Buffer (m):	1000

Site Details

Wood Walk, Hoyland, BARNSLEY, South Yorkshire, S74 9SH

Landmark Information Group

Tel: 0844 844 9952
Fax: 0844 844 9951
Web: www.envirocheck.co.uk

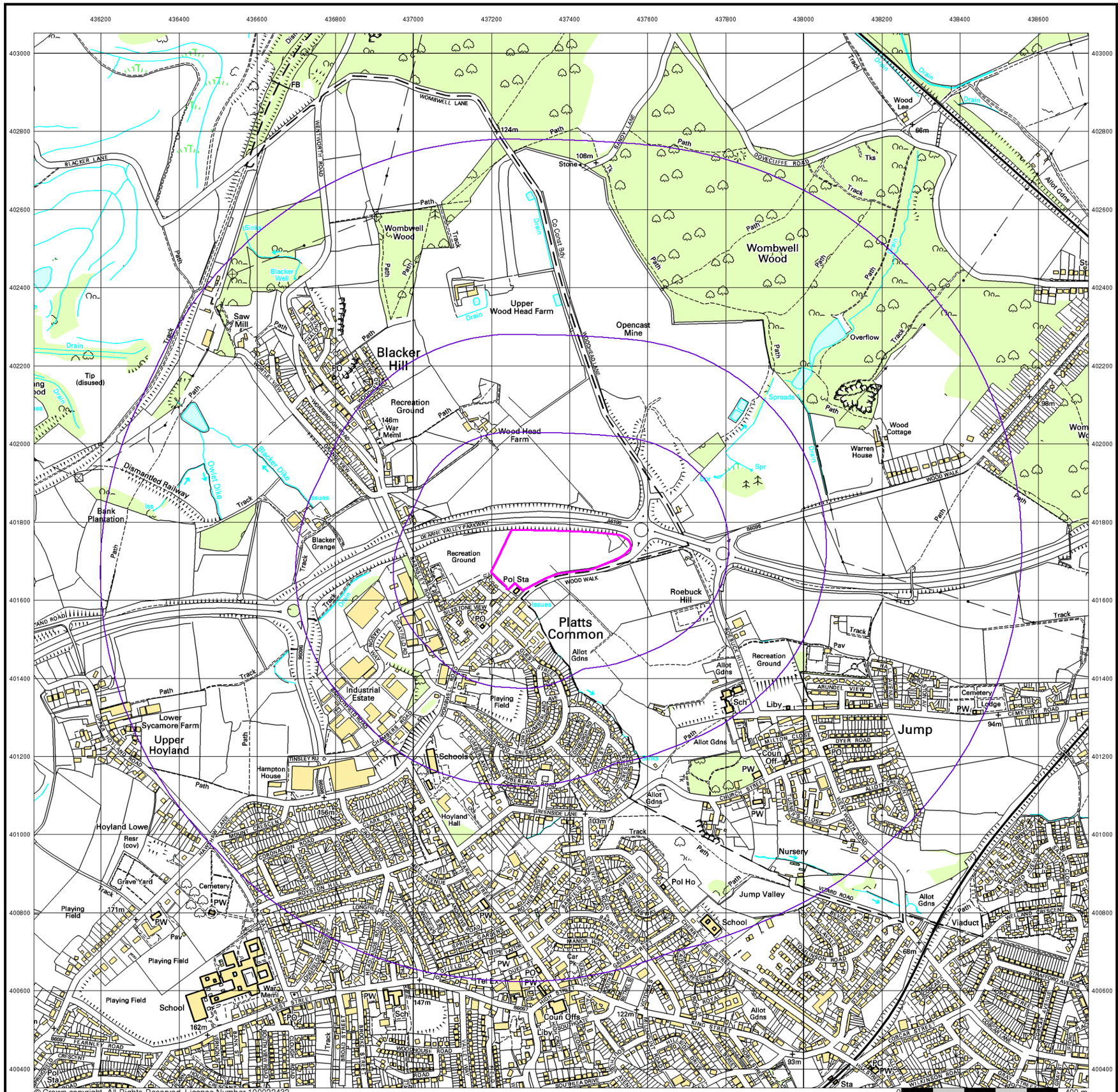

© Crown copyright. All Rights Reserved. Licence Number 100022432.

deltasimons

10k Raster Mapping

Published 2006

Source map scale - 1:10,000

The historical maps shown were produced from the Ordnance Survey`s 1:10,000 colour raster mapping. These maps are derived from Landplan which replaced the old 1:10,000 maps originally published in 1970. The data is highly detailed showing buildings, fences and field boundaries as well as all roads, tracks and paths. Road names are also included together with the relevant road number and classification. Boundary information depiction includes county, unitary authority, district, civil parish and constituency.

Map Name(s) and Date(s)



Historical Map - Slice A

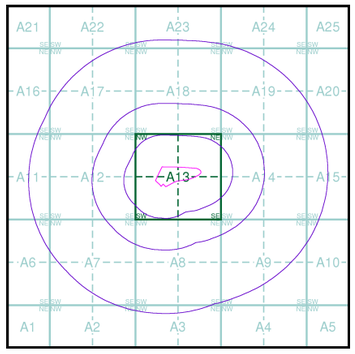

Order Details

Order Number:	86959950_1_1
Customer Ref:	16-0406.01
National Grid Reference:	437370, 401710
Slice:	A
Site Area (Ha):	3.57
Search Buffer (m):	1000

Site Details

Wood Walk, Hoyland, BARNSLEY, South Yorkshire, S74 9SH

Landmark Information Group

Tel: 0844 844 9952
Fax: 0844 844 9951
Web: www.envirocheck.co.uk