



## Appendix C Historical Plans



**Site Details:**

Tankersley, S75 3BG

**Client Ref:** 8521  
**Report Ref:** CMAPS-CM-472637-8521-201015HIS  
**Grid Ref:** 433303, 399790

**Map Name:** County Series

**Map date:** 1855

**Scale:** 1:10,560

**Printed at:** 1:10,560



Surveyed 1851  
Revised N/A  
Edition 1855  
Copyright N/A  
Levelled N/A



Produced by  
Groundsure Insights  
[www.groundsure.com](http://www.groundsure.com)

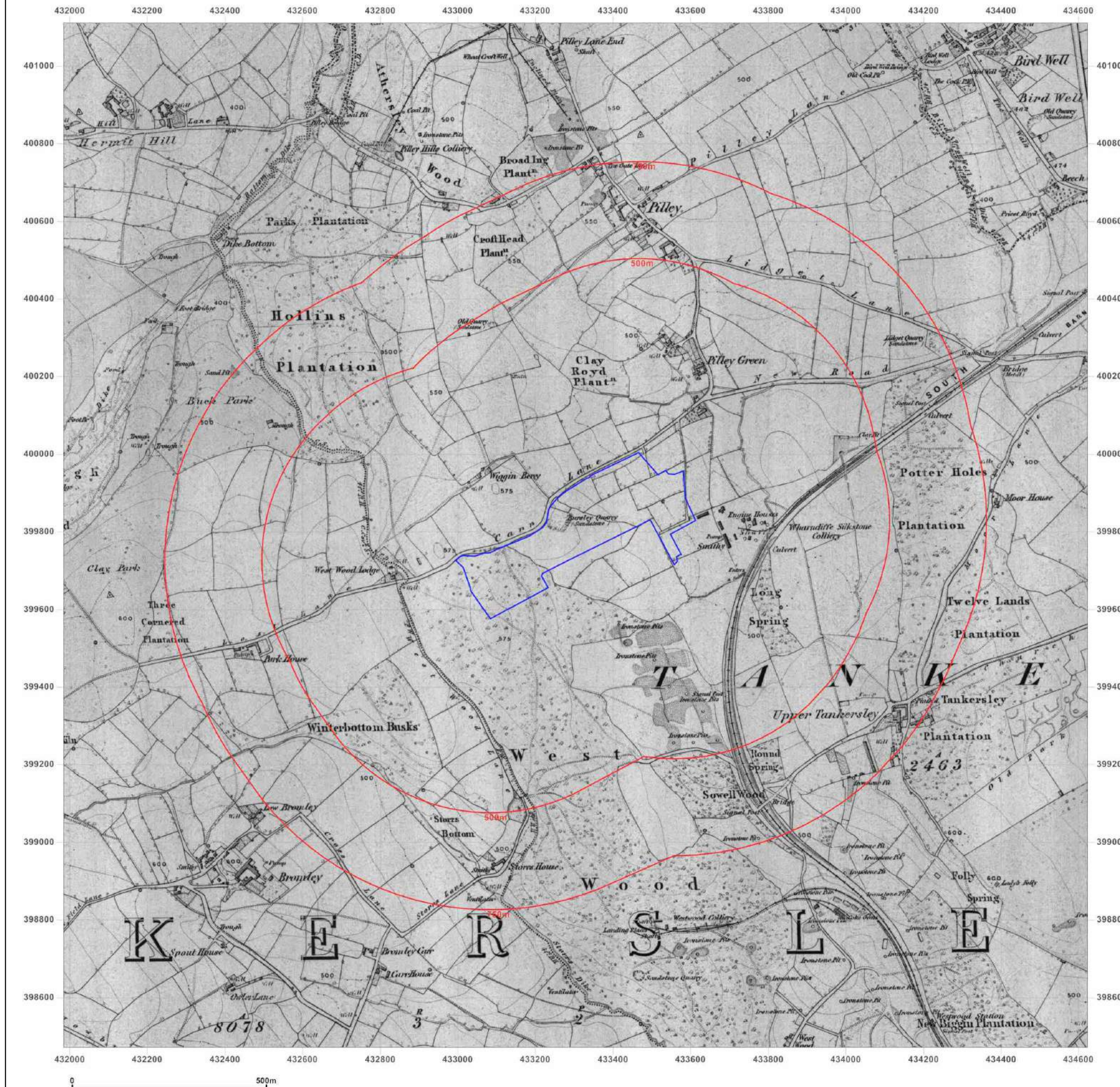


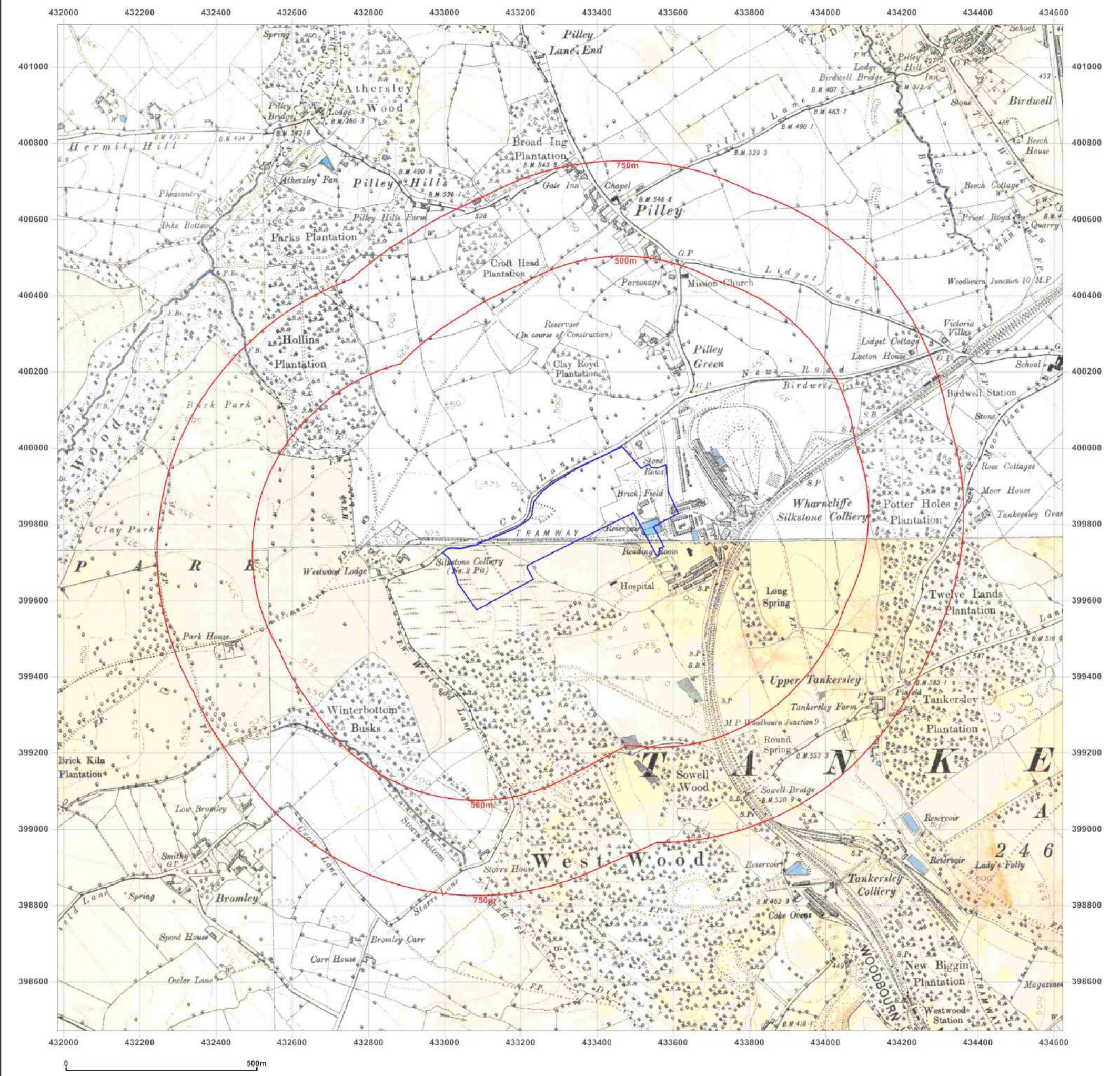
Supplied by:  
[www.centremapslive.com](http://www.centremapslive.com)  
[groundsure@centremaps.com](mailto:groundsure@centremaps.com)

© Crown copyright and database rights 2015 Ordnance Survey 100035207

Production date: 20 October 2015

To view map legend click here [Legend](#)





**Site Details:**

Tankersley, S75 3BG

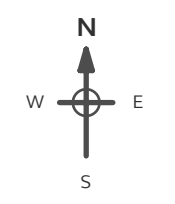
**Client Ref:** 8521  
**Report Ref:** CMAPS-CM-472637-8521-201015HIS  
**Grid Ref:** 433303, 399790

**Map Name:** County Series

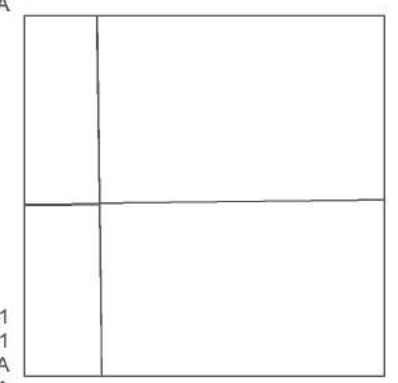
**Map date:** 1891

**Scale:** 1:10,560

**Printed at:** 1:10,560



Surveyed 1891  
Revised 1891  
Edition N/A  
Copyright N/A  
Levelled N/A



Surveyed 1891  
Revised 1891  
Edition N/A  
Copyright N/A  
Levelled N/A

Surveyed 1891  
Revised 1891  
Edition N/A  
Copyright N/A  
Levelled N/A

Surveyed 1891  
Revised 1891  
Edition N/A  
Copyright N/A  
Levelled N/A



Produced by  
Groundsure Insights  
[www.groundsure.com](http://www.groundsure.com)



Supplied by:  
[www.centremapslive.com](http://www.centremapslive.com)  
[groundsure@centremaps.com](mailto:groundsure@centremaps.com)

© Crown copyright and database rights 2015 Ordnance Survey 100035207

Production date: 20 October 2015

To view map legend click here [Legend](#)



**Site Details:**

Tankersley, S75 3BG

**Client Ref:** 8521  
**Report Ref:** CMAPS-CM-472637-8521-201015HIS  
**Grid Ref:** 433303, 399790

**Map Name:** County Series

**Map date:** 1903

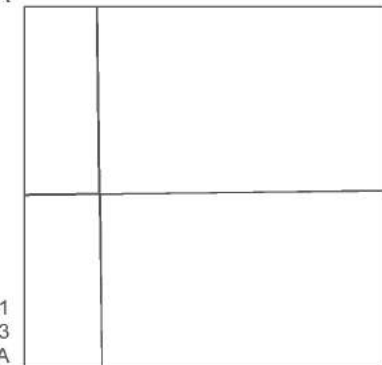
**Scale:** 1:10,560

**Printed at:** 1:10,560



Surveyed 1891  
Revised 1903  
Edition N/A  
Copyright N/A  
Levelled N/A

Surveyed 1891  
Revised 1903  
Edition N/A  
Copyright N/A  
Levelled N/A



Surveyed 1891  
Revised 1903  
Edition N/A  
Copyright N/A  
Levelled N/A

Surveyed 1891  
Revised 1903  
Edition N/A  
Copyright N/A  
Levelled N/A



Produced by  
Groundsure Insights  
[www.groundsure.com](http://www.groundsure.com)

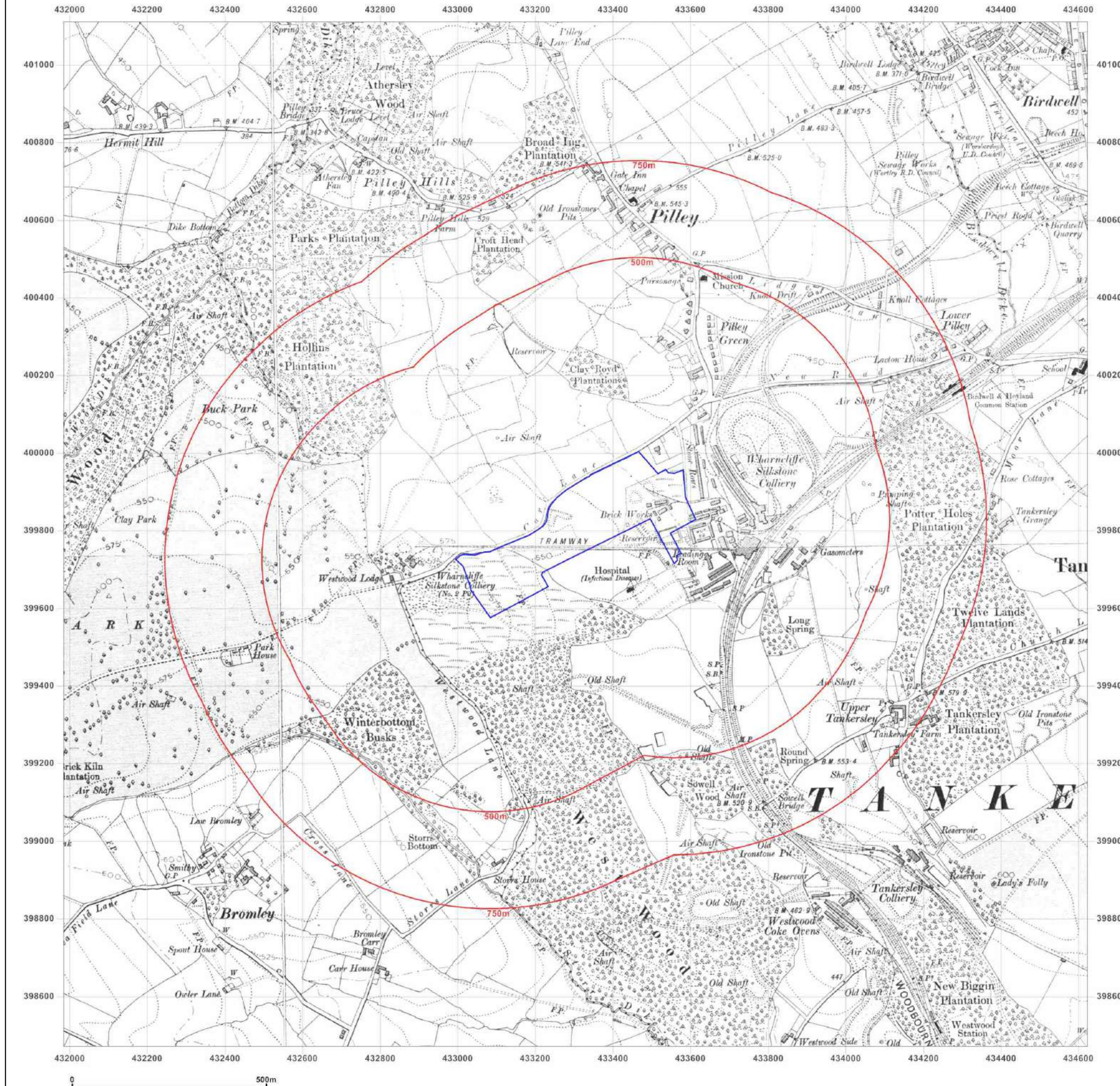


Supplied by:  
[www.centremapslive.com](http://www.centremapslive.com)  
[groundsure@centremaps.com](mailto:groundsure@centremaps.com)

© Crown copyright and database rights 2015 Ordnance Survey 100035207

Production date: 20 October 2015

To view map legend click here [Legend](#)





**Site Details:**

Tankersley, S75 3BG

**Client Ref:** 8521  
**Report Ref:** CMAPS-CM-472637-8521-201015HIS  
**Grid Ref:** 433303, 399790

**Map Name:** County Series

**Map date:** 1929-1932

**Scale:** 1:10,560

**Printed at:** 1:10,560

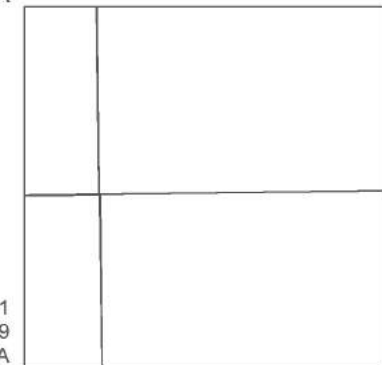


Surveyed 1851  
Revised 1932  
Edition N/A  
Copyright N/A  
Levelled N/A

Surveyed 1851  
Revised 1929  
Edition N/A  
Copyright N/A  
Levelled N/A

Surveyed 1851  
Revised 1929  
Edition N/A  
Copyright N/A  
Levelled N/A

Surveyed 1851  
Revised 1929  
Edition N/A  
Copyright N/A  
Levelled N/A



Produced by  
Groundsure Insights  
[www.groundsure.com](http://www.groundsure.com)

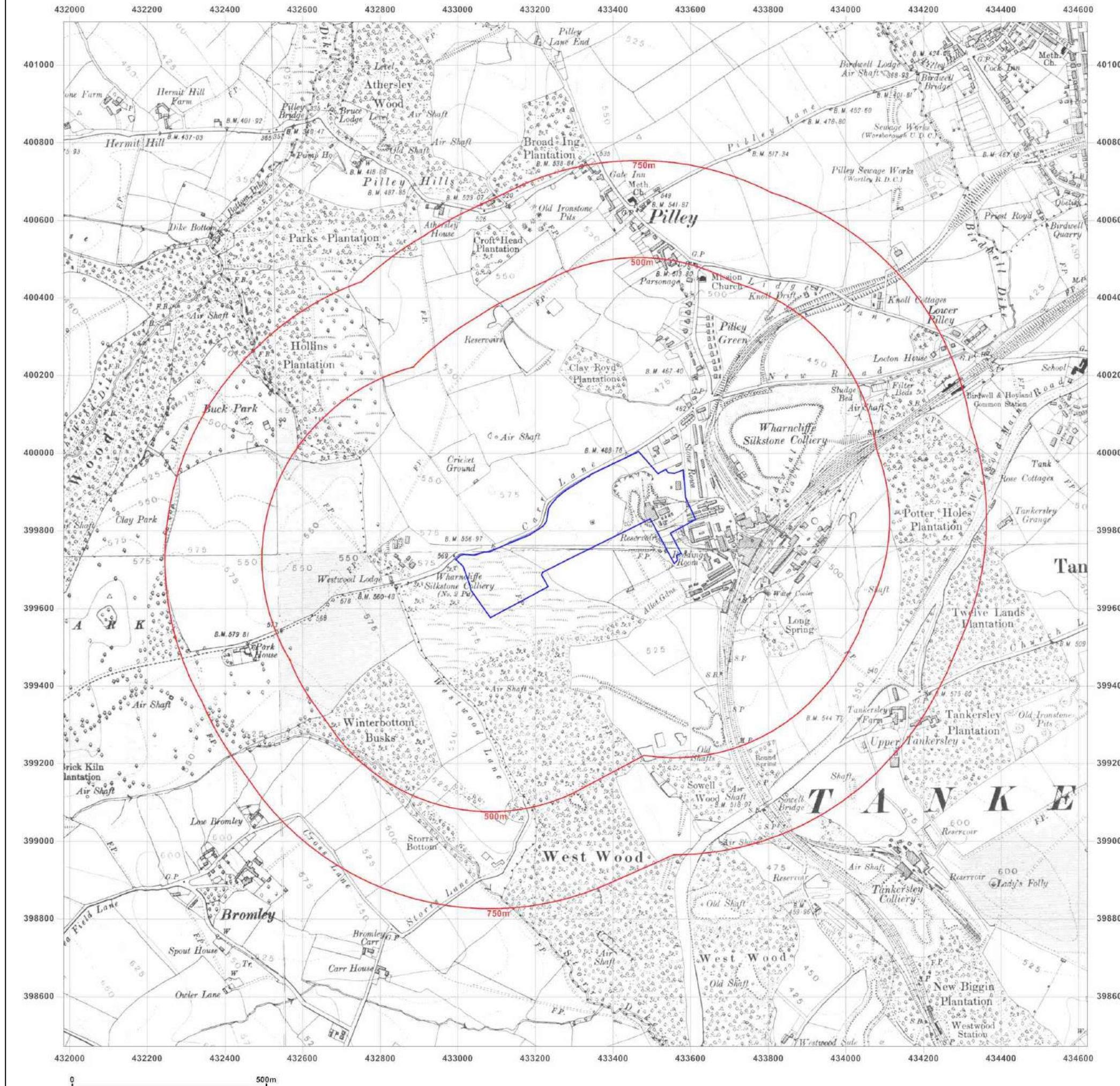


Supplied by:  
[www.centremapslive.com](http://www.centremapslive.com)  
[groundsure@centremaps.com](mailto:groundsure@centremaps.com)

© Crown copyright and database rights 2015 Ordnance Survey 100035207

Production date: 20 October 2015

To view map legend click here [Legend](#)





**Site Details:**

Tankersley, S75 3BG

**Client Ref:** 8521  
**Report Ref:** CMAPS-CM-472637-8521-201015HIS  
**Grid Ref:** 433303, 399790

**Map Name:** County Series

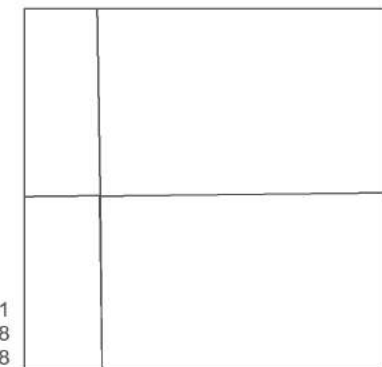
**Map date:** 1938

**Scale:** 1:10,560

**Printed at:** 1:10,560

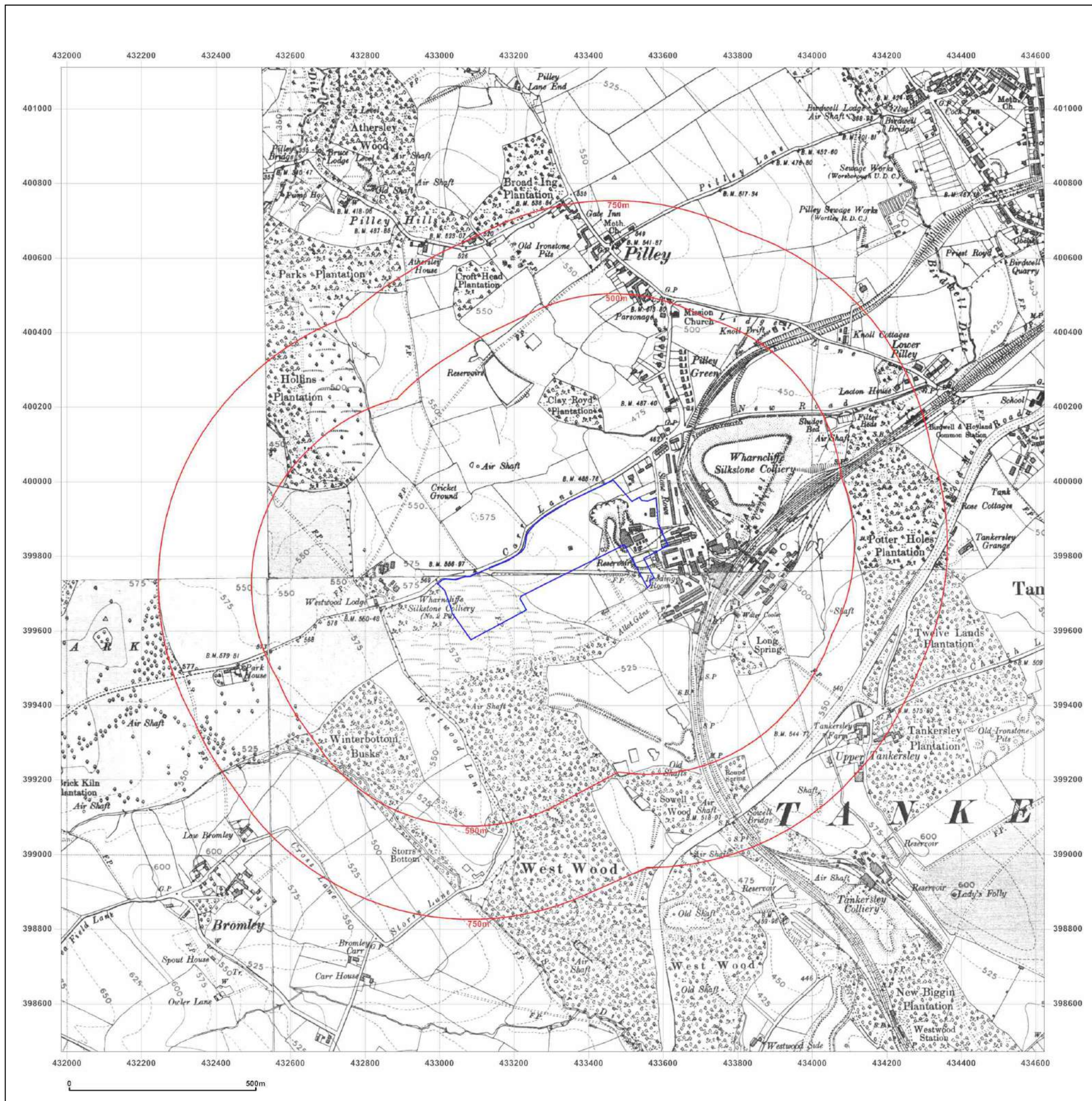


Surveyed 1851  
Revised 1938  
Edition N/A  
Copyright N/A  
Levelled N/A



Surveyed 1851  
Revised 1938  
Edition 1938  
Copyright N/A  
Levelled N/A

Surveyed 1851  
Revised 1938  
Edition N/A  
Copyright N/A  
Levelled N/A



Produced by  
Groundsure Insights  
[www.groundsure.com](http://www.groundsure.com)



Supplied by:  
[www.centremapslive.com](http://www.centremapslive.com)  
[groundsure@centremaps.com](mailto:groundsure@centremaps.com)

© Crown copyright and database rights 2015 Ordnance Survey 100035207

Production date: 20 October 2015

To view map legend click here [Legend](#)



**Site Details:**

Tankersley, S75 3BG

**Client Ref:** 8521  
**Report Ref:** CMAPS-CM-472637-8521-201015HIS  
**Grid Ref:** 433303, 399790

**Map Name:** County Series

**Map date:** 1948

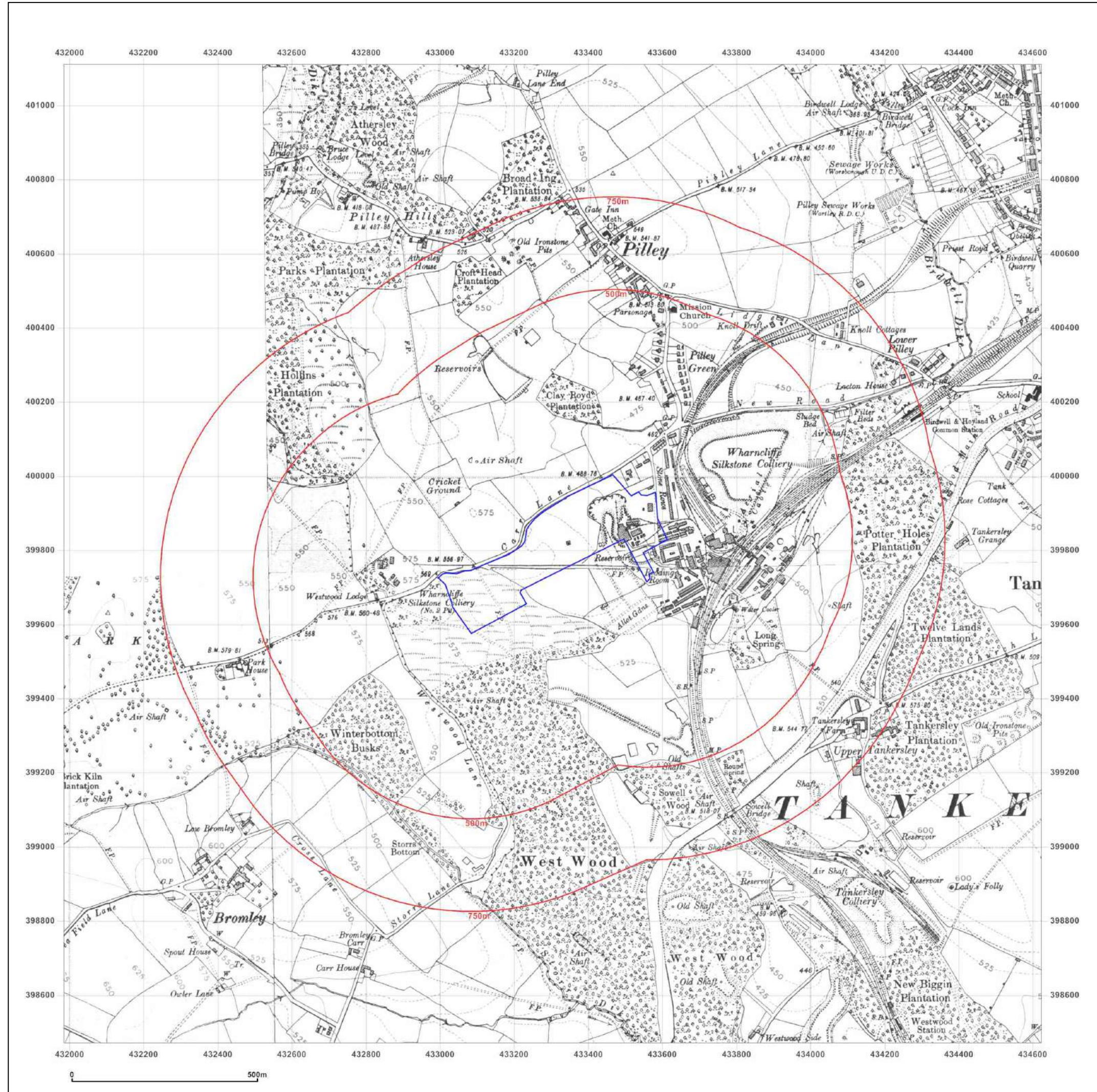
**Scale:** 1:10,560

**Printed at:** 1:10,560



Surveyed 1851  
Revised 1948  
Edition 1948  
Copyright N/A  
Levelled N/A

Surveyed 1851  
Revised 1948  
Edition N/A  
Copyright N/A  
Levelled N/A



Produced by  
Groundsure Insights  
[www.groundsure.com](http://www.groundsure.com)



Supplied by:  
[www.centremapslive.com](http://www.centremapslive.com)  
[groundsure@centremaps.com](mailto:groundsure@centremaps.com)

© Crown copyright and database rights 2015 Ordnance Survey 100035207

Production date: 20 October 2015

To view map legend click here [Legend](#)