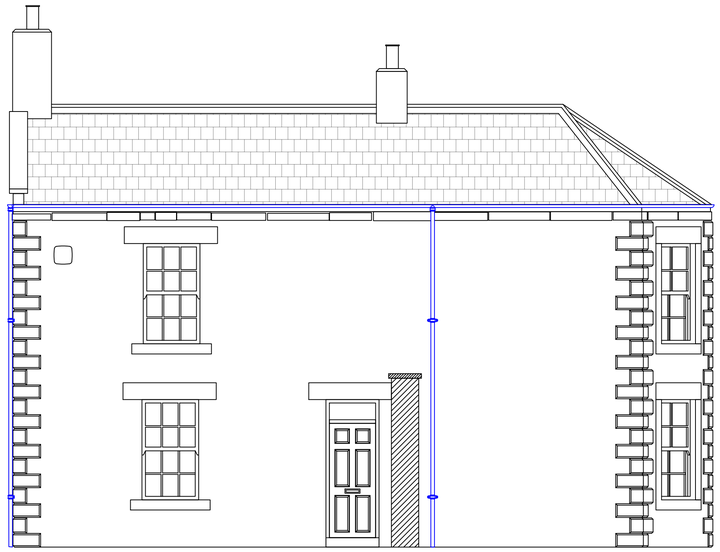

Garden House: South West Elevation

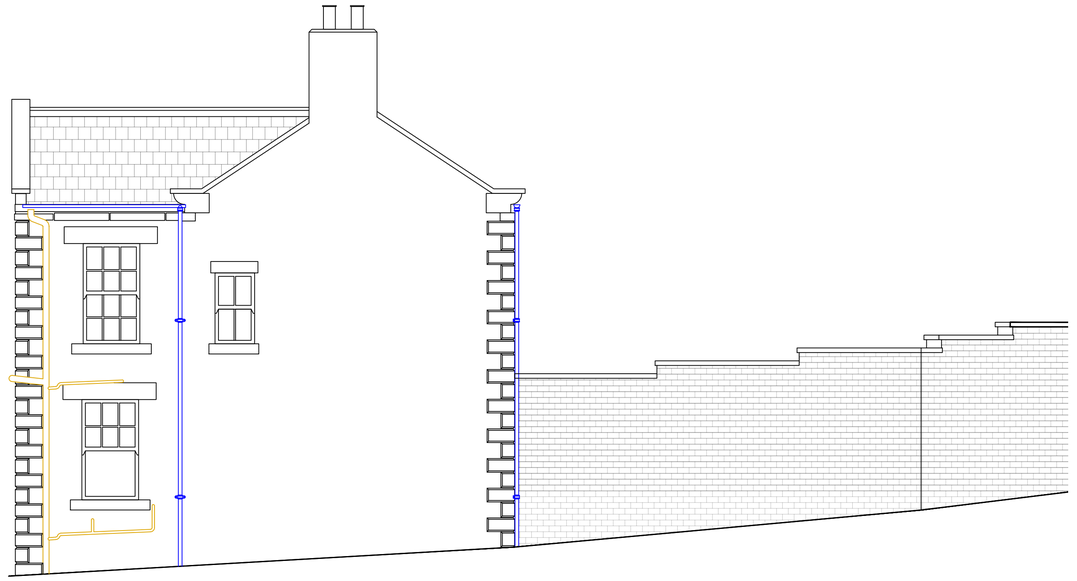

Garden House: North West Elevation

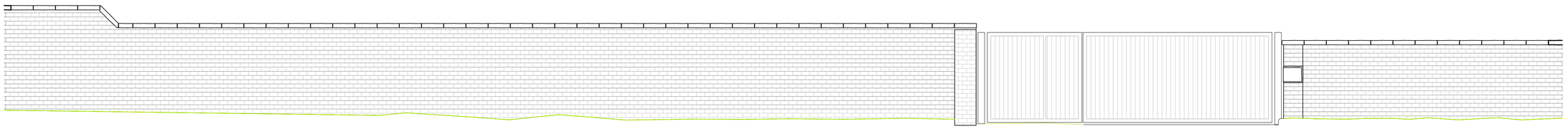

Walled Garden West Entrance: North East Elevation

0 1 2 3 4 5 1:50 10m

The dimensions in this drawing are believed to be accurate at the scale identified below to a reasonable tolerance, unless stated otherwise, providing the drawing has been reproduced using a correctly calibrated plotting device. Photocopies and subsequent reproductions must not be scaled.

The Principal Contractor is to verify all dimensions, levels and datums prior to commencement of work. The Contractor should not rely upon scaled dimensions. No allowance will be made for non-compliance with this advice.

Any discrepancies are to be reported immediately to the Contract Administrator.

Variations and modifications to the work shown on these drawings are not to be carried out without the express consent of the Contract Administrator.

This drawing is the property of The National Trust and must not be copied or reproduced, in whole or in part, except with their express permission nor may the design or any information thereon be disclosed to any third party.

Maps are reproduced by permission of Ordnance Survey. © Crown copyright, All rights reserved. 2026. License number AC0000808122.

REV.	AUTHOR	DATE	DETAILS
0	APL NT	12/11/2026	initial proposal
1	APL NT	23/11/2026	corrected elevation titles and post status

Notes

National Trust

Yorkshire
Regional Office:
Goddards
27 Tadcaster Road
Dringhouses
York
YO24 1GG

Estate / Property

Wentworth Castle Gardens

Park Drive, Barnsley, South Yorkshire, S75 3EN

Project Title	Drawing Title
Walled Garden CCTV Installation	Existing Elevations
Drawn By: Anthony Leyland	Date: 23 November 2026
Scale @ A1: 1:50	Property Reference: 000
Drawing No: WCG1-walled garden CCTV 2026-exist elevs	Revision: 1