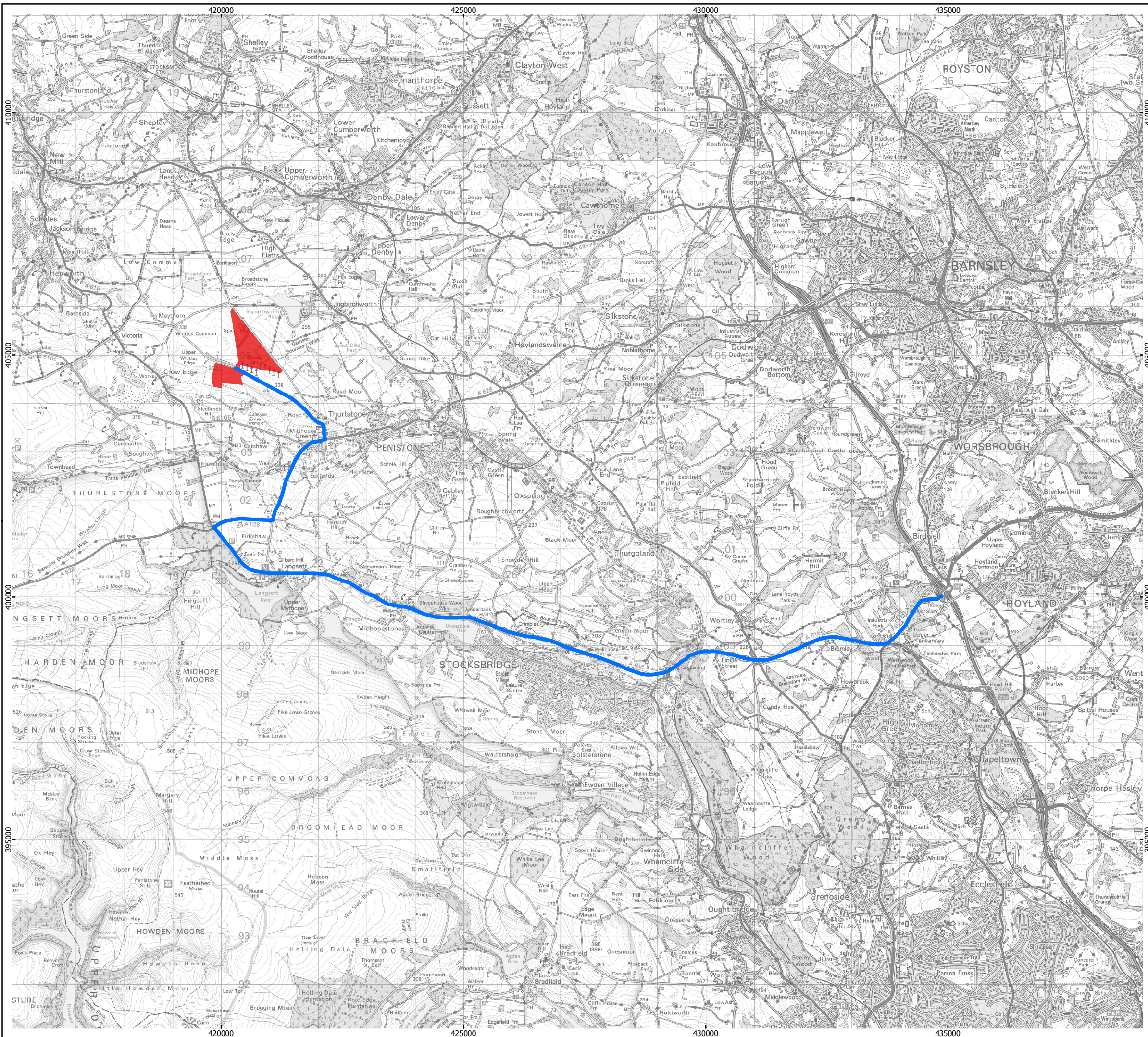




Reproduced from Ordnance Survey digital map data © Crown copyright 2009. All rights reserved. License number 100048606



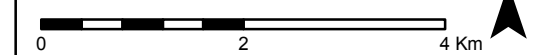
# J G PEARS LTD



### Key

-  Construction Route
-  Site Area

1:75,000 Scale @ A3



Produced By: SC

Approved By: CS

Ref: 190/ES/017

Revision: B

Date: 19/03/2009

## Construction Route to Site Figure 11.1

## Spicer Hill Wind Farm Environmental Statement