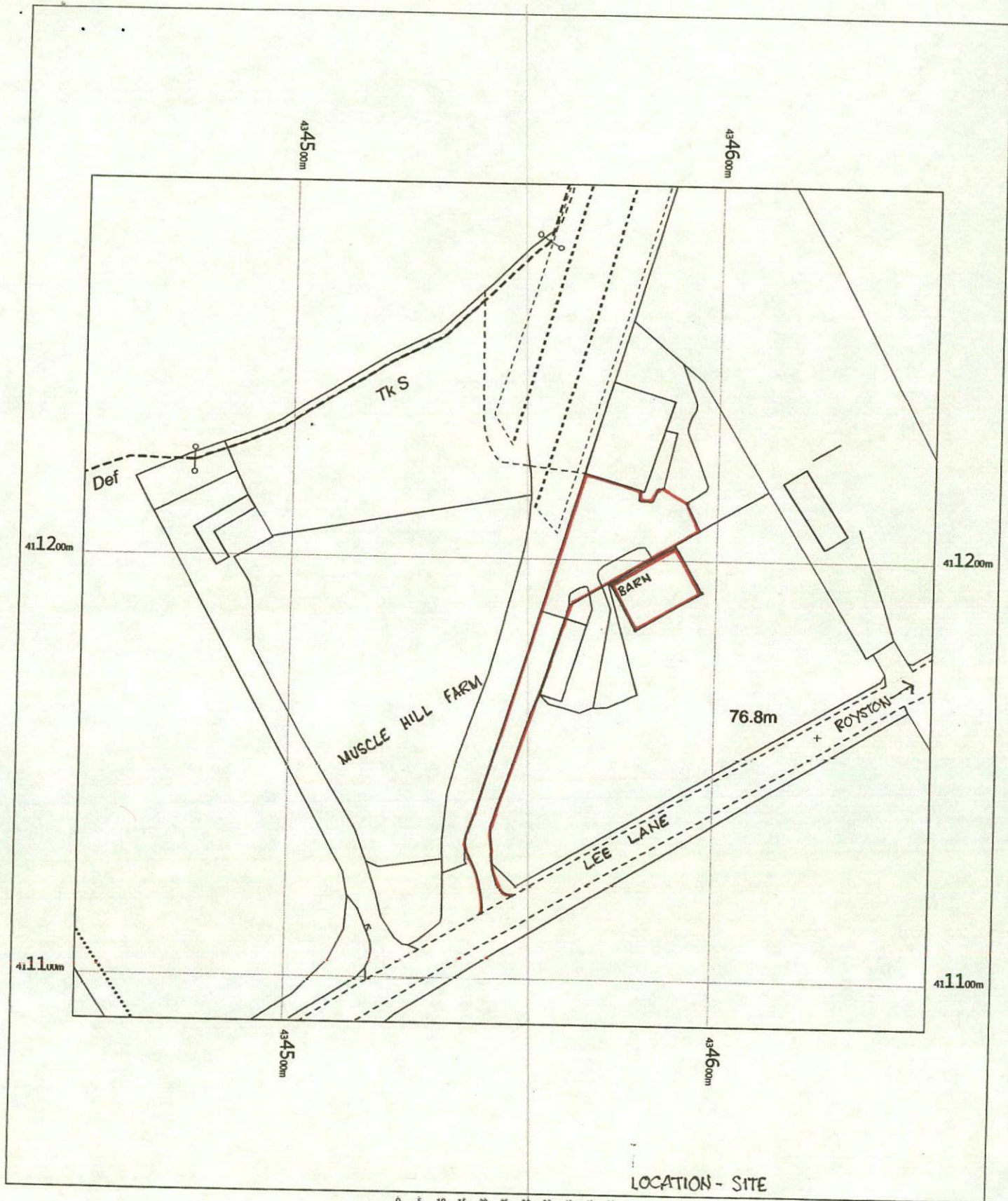



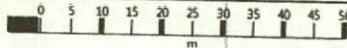
Michael A. Clynch
 Architect, Town Planner, Property Consultant
 DIP.ARCH. DIP. T.P. A.R.I.B.A. F.R.S.A.

BARN AT MUSCLE HILL FARM LEE LANE ROYSTON S71 4RT SCALE 1:200 PLAN AND ELEVATIONS 21/1/2019 DRG A1

14 Huddersfield Road, Ingbirchworth, Penistone
 Sheffield S36 7GF
 Tel: 01226 766308



LOCATION - SITE



OS MasterMap 1250/2500/10000 scale
 Friday, January 25, 2019, ID: BW1-00772850
www.blackwellmapping.co.uk

1:1250 scale print at A4, Centre: 434551 E, 411189 N

©Crown Copyright Ordnance Survey. Licence no. 100041041



BLACKWELL'S
MAPPING SERVICES
 PERSONAL & PROFESSIONAL MAPPING
www.blackwellmapping.co.uk

TEL: 0800 151 2612
maps@blackwell.co.uk

