

Existing Eastern Rear Elevation
Scale **1:100**

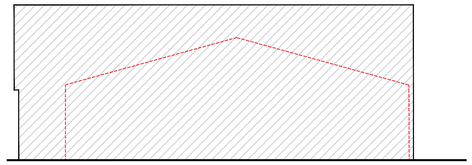

Existing Southern Side Elevation
Scale **1:100**

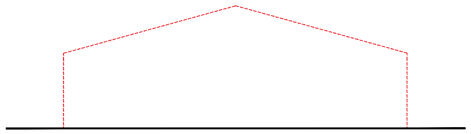

Existing Northern Side Elevation
Scale **1:100**



Existing Western Front Elevation
Scale **1:100**

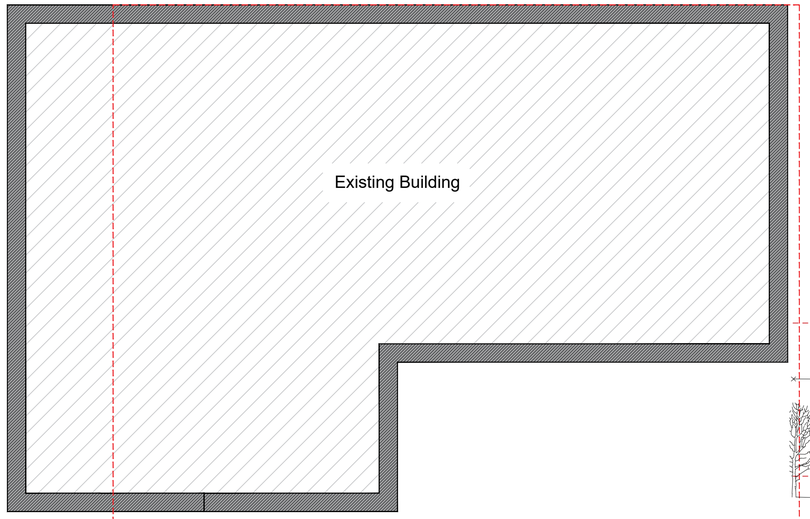

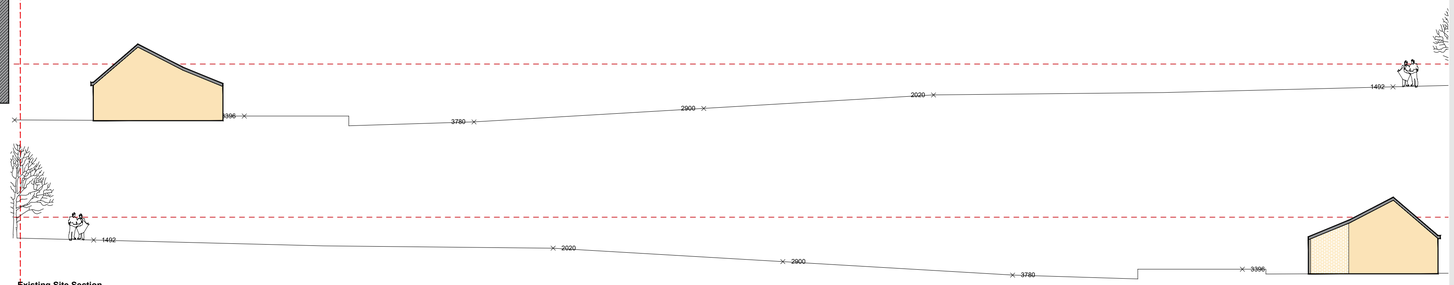

Existing Site Section
Scale **1:200**

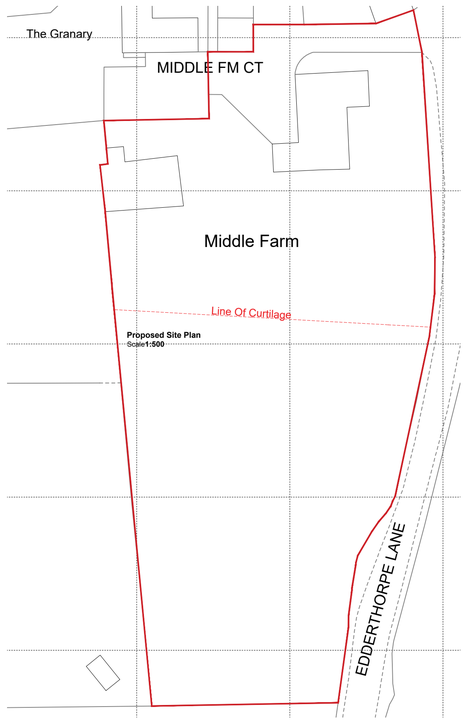

Proposed Site Plan
Scale**1:500**

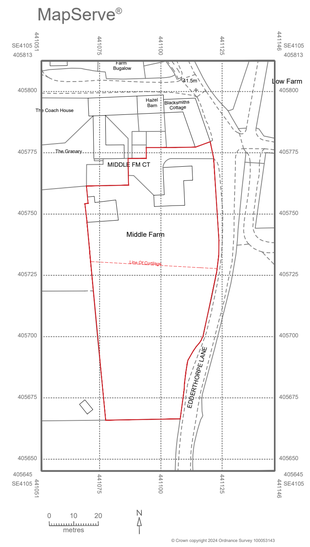

Existing Location Plan
Scale **1:1250**

Existing Floor Plan
Scale**1:100**

Line Of Curtilage

Hirst Architects
RIBA Chartered Practice

W: www.HirstArchitects.com
E: Office@HirstArchitects.com
T: 01226 491 777

THIS DRAWING/COPY AND ANY DESIGN THEREON IS PROTECTED BY COPYRIGHT AND IS THE PROPERTY OF HIRST ARCHITECTS LTD. IT IS TO BE USED ONLY FOR THE PURPOSE FOR WHICH IT WAS EXPRESSLY LOANED AND IS NOT TO BE COPIED IN ANY FORMAT, INFORMATION WITHIN THIS DRAWING IS NOT TO BE PASSED TO ANY THIRD PARTY WITHOUT PRIOR WRITTEN CONSENT. ALL MEASUREMENTS TO BE CHECKED ON SITE PRIOR TO CONSTRUCTION. DO NOT SCALE THIS DRAWING.

General orientation to be considered to be with North to the top of the page as shown above unless noted otherwise.

--- REVIEW COPY NOT FOR CONSTRUCTION ---

Important Notes:
All measurements to be confirmed by the main contractor pre-commencement.

PROJECT DETAILS

CLIENT / APPLICANT
Mr Mark Caves

SITE ADDRESS
Middle Farm Court,
Edderthorpe Lane,
Cudworth, Barnsley
S71 5EY

PROJECT STAGE
PLANNING

JOB NUMBER
HA-24-12

RIBA STAGE
-02

DRAWING TITLE
Existing Combined Plans

REV.
Original Issue

REV.	DESCRIPTION	DATE
--	First Issued.	2024
--		
--		
--		
--		
--		
--		
--		
--		
--		
--		
--		
--		

SCALE
VARIES

A.1

Hirst Architect LTD
Royal Institute of British Architects
Chartered Practice
Office@HirstArchitects.com
01226 491 777