

© Crown Copyright. All Rights Reserved. License Number 100029432

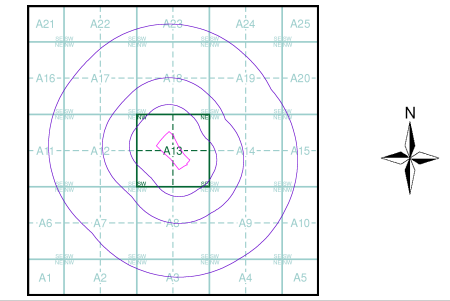


## Groundwater Vulnerability

- General**
- Specified Site
  - Specified Buffer(s)
  - Bearing Reference Point
  - Slice
  - Map ID

- Agency and Hydrological**
- |   |  |
|---|--|
| <b>Geological Classes</b>                 | <b>Soil Classes</b>  |
| <b>Major Aquifer (Highly Permeable)</b>   | <ul style="list-style-type: none"> <li> High (H) 1, 2, 3, U</li> <li> Intermediate (I) 1, 2</li> <li> Low</li> </ul> |
| <b>Minor Aquifer (Variably Permeable)</b> | <ul style="list-style-type: none"> <li> High (H) 1, 2, 3, U</li> <li> Intermediate (I) 1, 2</li> <li> Low</li> </ul> |
| <b>Non Aquifer (Negligibly Permeable)</b> | Low  |
| <b>Water or Sea</b>                       |  |
| <b>Drift Deposit</b>                      |  |

### Site Sensitivity Context Map - Slice A



### Order Details

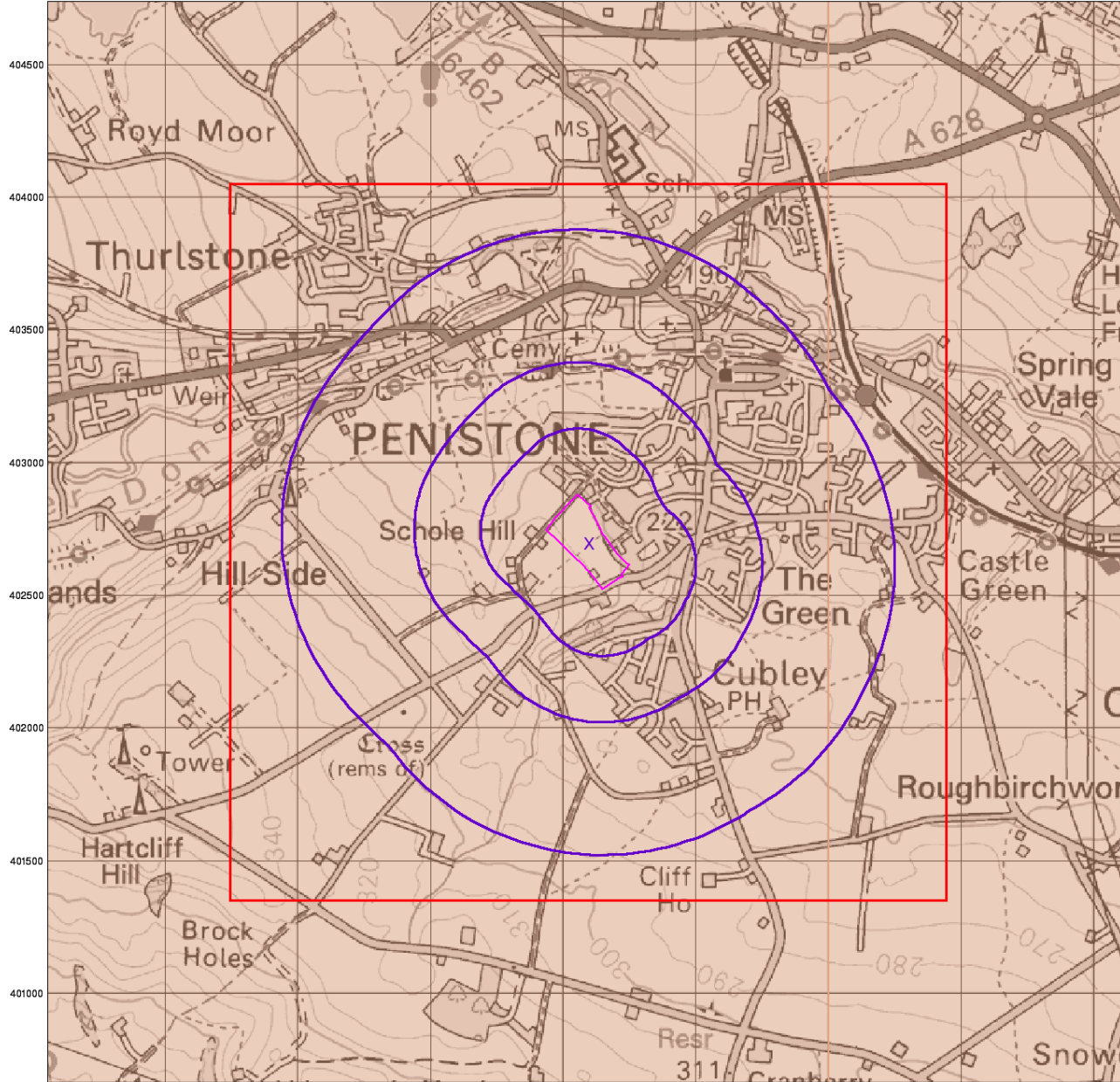
Order Number: 43871670\_1\_1  
 Customer Ref: 3826  
 National Grid Reference: 424100, 402700  
 Slice: A  
 Site Area (Ha): 4.78  
 Search Buffer (m): 1000

### Site Details

11 Chapel Lane, Penistone, SHEFFIELD, S36 6AQ



422500 423000 423500 424000 424500 425000 425500 426000



© Crown Copyright. All Rights Reserved. License Number 100022432.



## Bedrock Aquifer Designation

### General

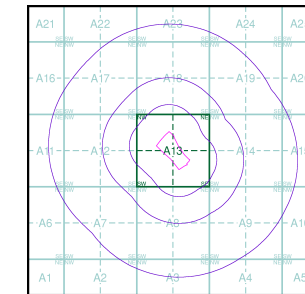
- Specified Site
- Specified Buffer(s)
- Bearing Reference Point
- Slice
- Map ID

### Agency and Hydrological

#### Geological Classes

- Principal Aquifer
- Secondary A Aquifer
- Secondary B Aquifer
- Secondary Undifferentiated
- Unproductive Strata
- Unknown

### Site Sensitivity Context Map - Slice A



### Order Details

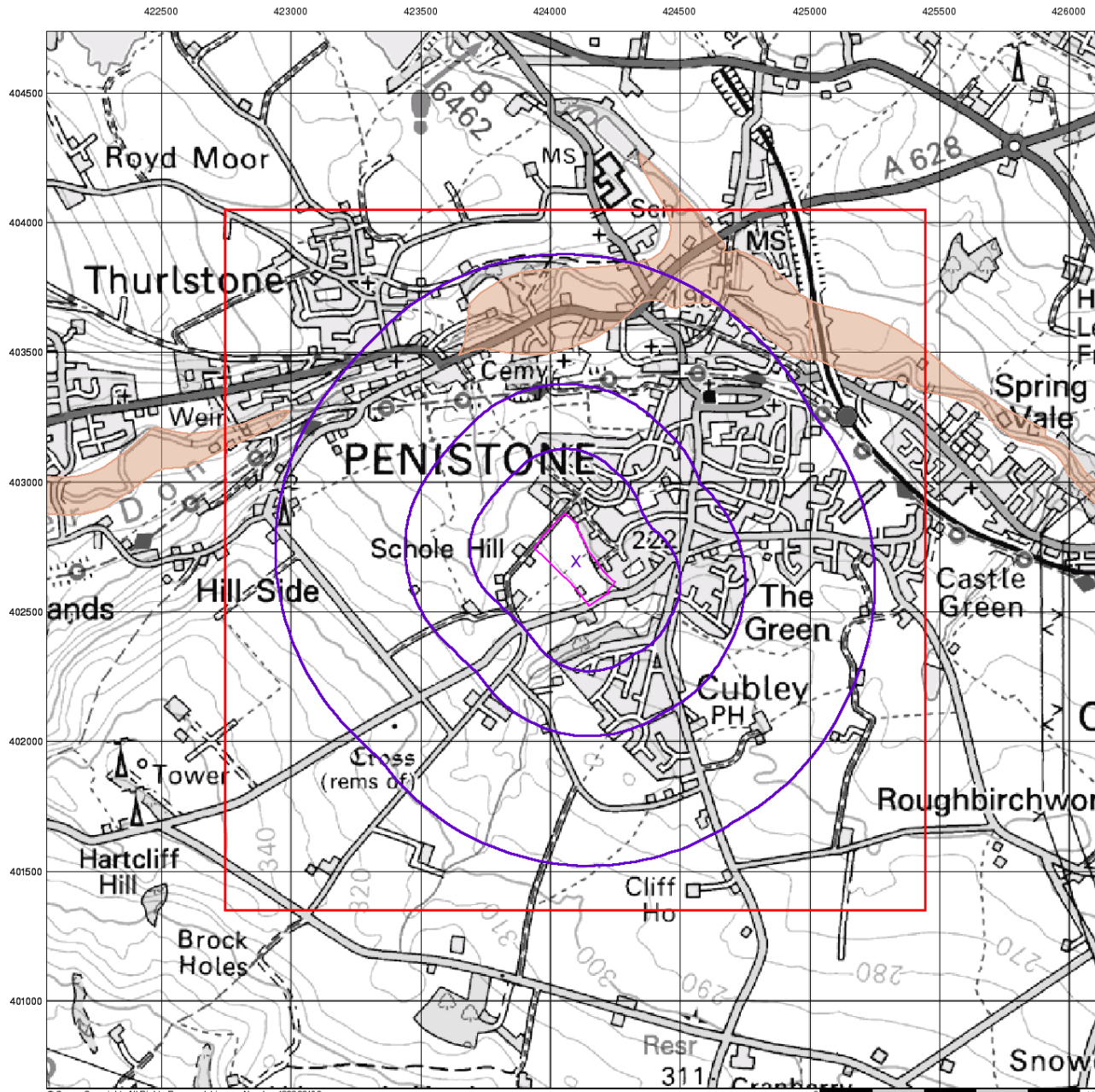
Order Number: 43871670\_1\_1  
 Customer Ref: 3826  
 National Grid Reference: 424100, 402700  
 Slice: A  
 Site Area (Ha): 4.78  
 Search Buffer (m): 1000

### Site Details

11 Chapel Lane, Penistone, SHEFFIELD, S36 6AQ



Tel: 0844 844 9952  
 Fax: 0844 844 9951  
 Web: www.envirocheck.co.uk



© Crown Copyright. All Rights Reserved. License Number: 100029432



## Superficial Aquifer Designation

### General

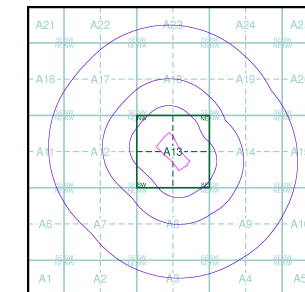
- Specified Site
- Specified Buffer(s)
- Bearing Reference Point
- Slice
- Map ID

### Agency and Hydrological

#### Geological Classes

- Principal Aquifer
- Secondary A Aquifer
- Secondary B Aquifer
- Secondary Undifferentiated
- Unproductive Strata
- Unknown

### Site Sensitivity Context Map - Slice A



### Order Details

Order Number: 43871670\_1\_1  
 Customer Ref: 3826  
 National Grid Reference: 424100, 402700  
 Slice: A  
 Site Area (Ha): 4.78  
 Search Buffer (m): 1000

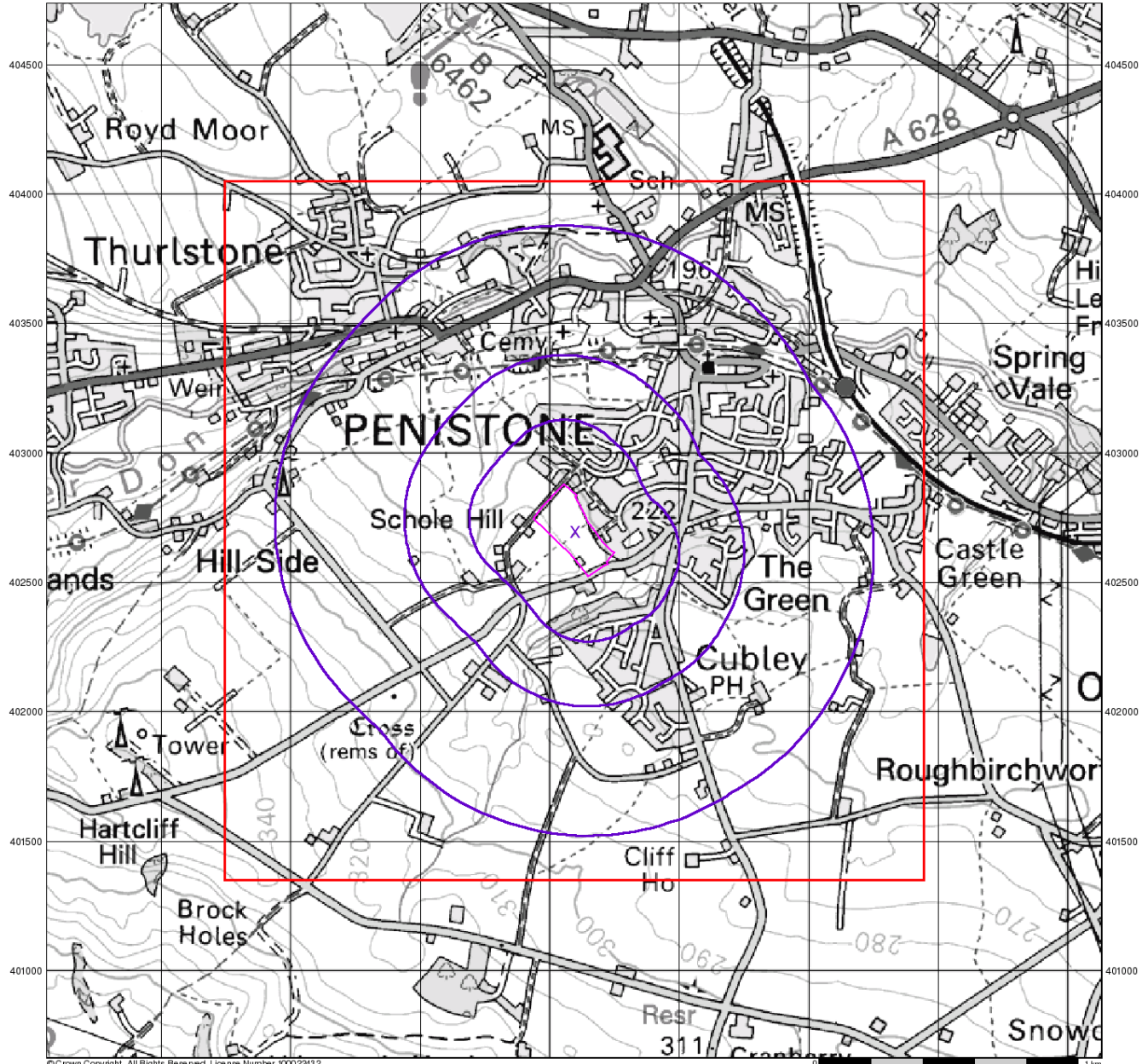
### Site Details

11 Chapel Lane, Penistone, SHEFFIELD, S36 6AQ



Tel: 0844 844 9952  
 Fax: 0844 844 9951  
 Web: www.envirocheck.co.uk

422500 423000 423500 424000 424500 425000 425500 426000



© Crown Copyright. All Rights Reserved. License Number 100029432.



### Source Protection Zones

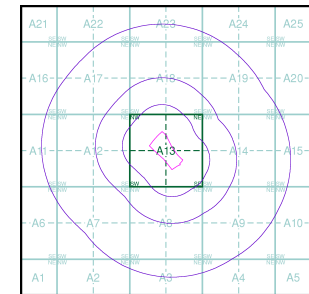
#### General

- Specified Site
- Specified Buffer(s)
- Bearing Reference Point
- Slice
- Map ID

#### Agency and Hydrological

- Source Protection Zone I
- Source Protection Zone II
- Source Protection Zone III
- Zone of Special Interest
- Source Protection Zone Borehole

### Site Sensitivity Context Map - Slice A



#### Order Details

Order Number: 43871670\_1\_1  
 Customer Ref: 3826  
 National Grid Reference: 424100, 402700  
 Slice: A  
 Site Area (Ha): 4.78  
 Search Buffer (m): 1000

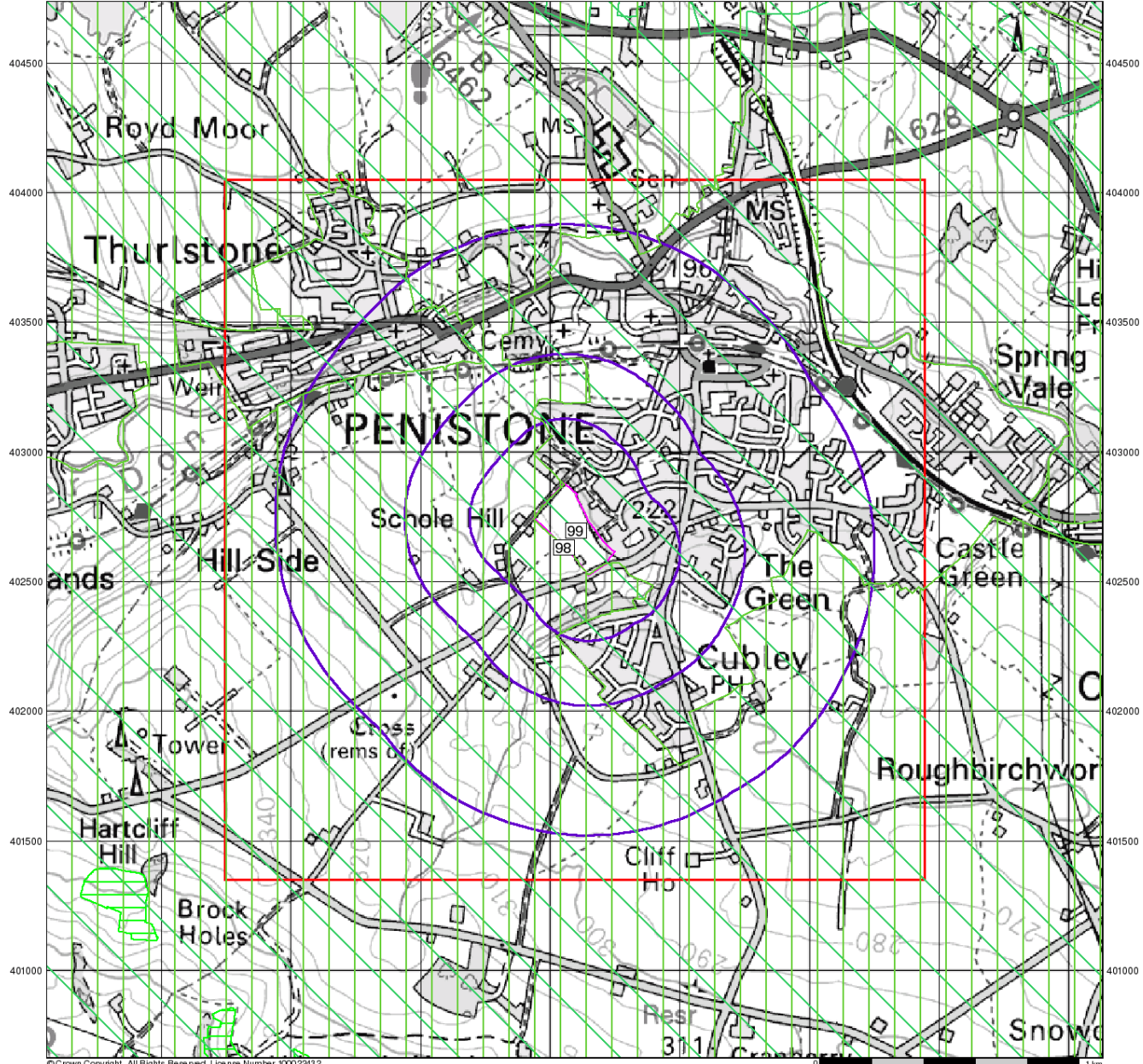
#### Site Details

11 Chapel Lane, Penistone, SHEFFIELD, S36 6AQ



Tel: 0844 844 9952  
 Fax: 0844 844 9951  
 Web: www.envirocheck.co.uk

422500 423000 423500 424000 424500 425000 425500 426000



© Crown Copyright. All Rights Reserved. License Number: 10002932



### Sensitive Land Uses

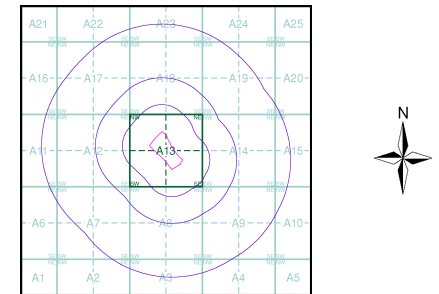
#### General

- Specified Site
- Specified Buffer(s)
- Bearing Reference Point
- Slice
- Map ID

#### Sensitive Land Uses

- Area of Adopted Green Belt
- Area of Unadopted Green Belt
- Area of Outstanding Natural Beauty
- Environmentally Sensitive Area
- Forest Park
- Local Nature Reserve
- Marine Nature Reserve
- National Nature Reserve
- National Park
- Nitrate Sensitive Area
- Nitrate Vulnerable Zone
- Ramsar Site
- Site of Special Scientific Interest
- Special Area of Conservation
- Special Protection Area

### Site Sensitivity Context Map - Slice A



#### Order Details

Order Number: 43871670\_1\_1  
 Customer Ref: 3826  
 National Grid Reference: 424100, 402700  
 Slice: A  
 Site Area (Ha): 4.78  
 Search Buffer (m): 1000

#### Site Details

11 Chapel Lane, Penistone, SHEFFIELD, S36 6AQ



Tel: 0844 844 9952  
 Fax: 0844 844 9951  
 Web: www.envirocheck.co.uk