

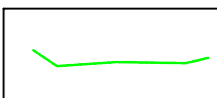



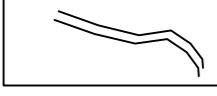




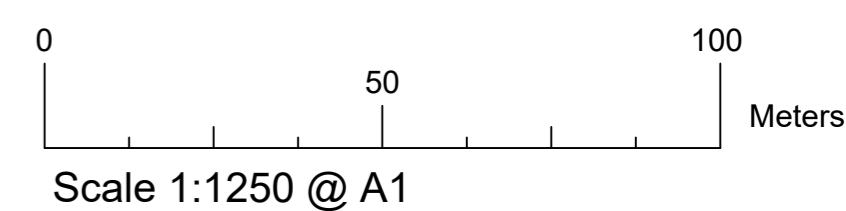



# Agricultural Restoration & Landscape Enhancement Scheme



**Key:**

- |   |  |   |   |
|---|--|---|---|
|  | Existing Contours (1m Metre Intervals) |  | Underground Powerline plus Wayleave         |
|  | Existing Scrub Vegetation              |  | Application Boundary (See Also Plan 901.05) |
|  | Overhead Powerlines                    |  | Proposed Contours (1m Intervals)            |
|  | Existing Tracks                        |  | Proposed Amenity Grass                      |
|  | Existing Wet / Dry Areas               |  | Proposed Permissive Public Access Paths     |
|  | Existing Public Rights Of Way          |   |   |



Drawn By: GW

Revision No.: A-Change to Red Line Boundary

Scale: 1: 1250 @ A1

Drawing No: 901.03

Project Name: Grimethorpe

Date: 5th June 2023

Drawing Name: Grading Plan

Checked By BW

