Land Registry Official copy of title plan

Title number **SYK531440**
Ordnance Survey map reference **SE3401SW**
Scale **1:1250** enlarged from 1:2500
Administrative area **South Yorkshire: Barnsley**

© Crown Copyright. Produced by Land Registry. Reproduction in whole or in part is prohibited without the prior written permission of Ordnance Survey. Licence Number 100026316.

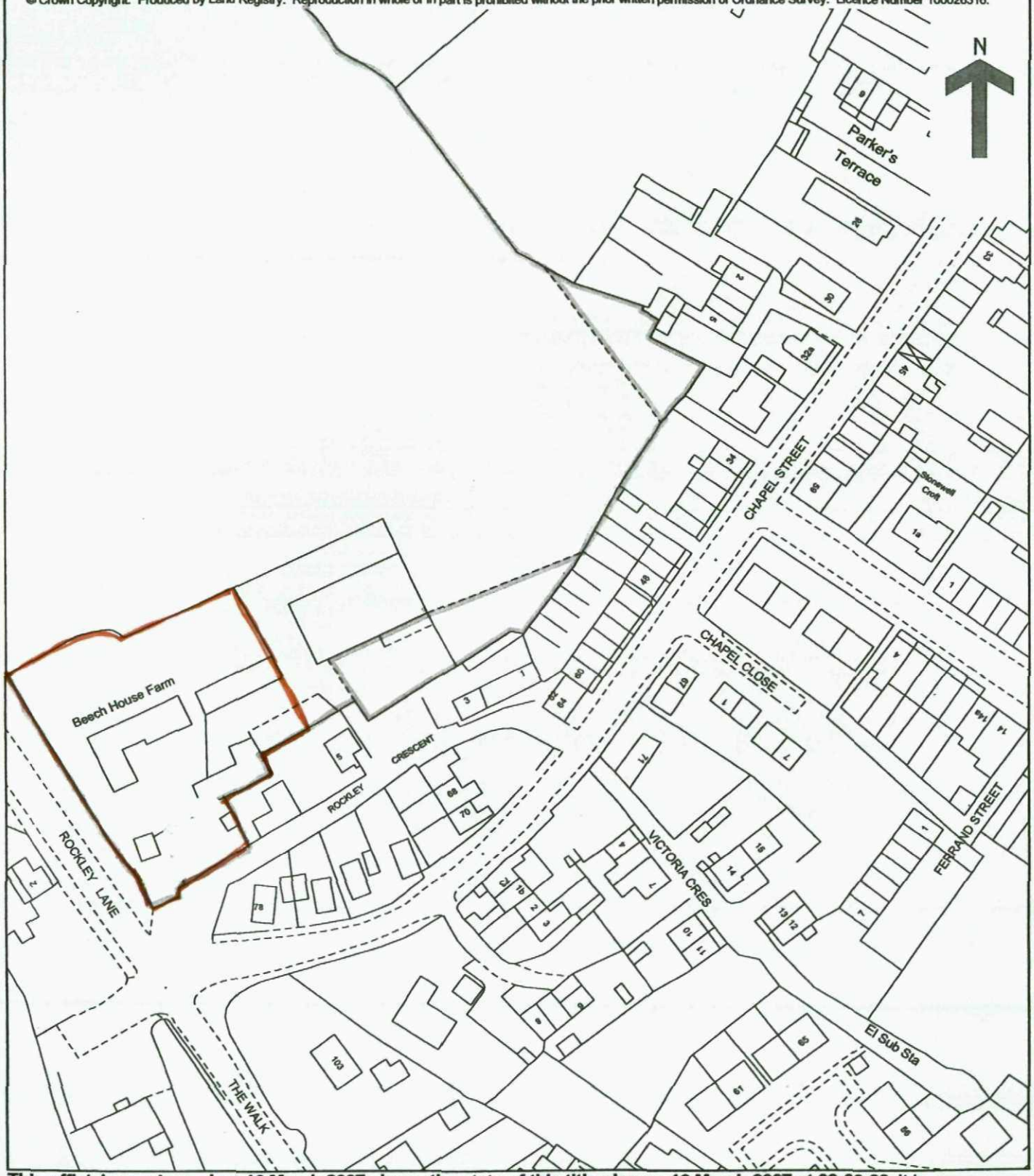

This official copy issued on 16 March 2007 shows the state of this title plan on 16 March 2007 at 09:09:33. It is admissible in evidence to the same extent as the original (s.67 Land Registration Act 2002).
This title plan shows the general position, not the exact line, of the boundaries. It may be subject to distortions in scale. Measurements scaled from this plan may not match measurements between the same points on the ground. See Land Registry Public Guide 7 - Title Plans.
This title is dealt with by Land Registry, Nottingham (East) Office.

EXISTING BEECH FARM BUNGALOW,
OUTBUILDINGS & BARN TO BE DEMOLISHED

proposed dwellings to be 4 bedrooms
with plots 3 to 9 to have integral garages

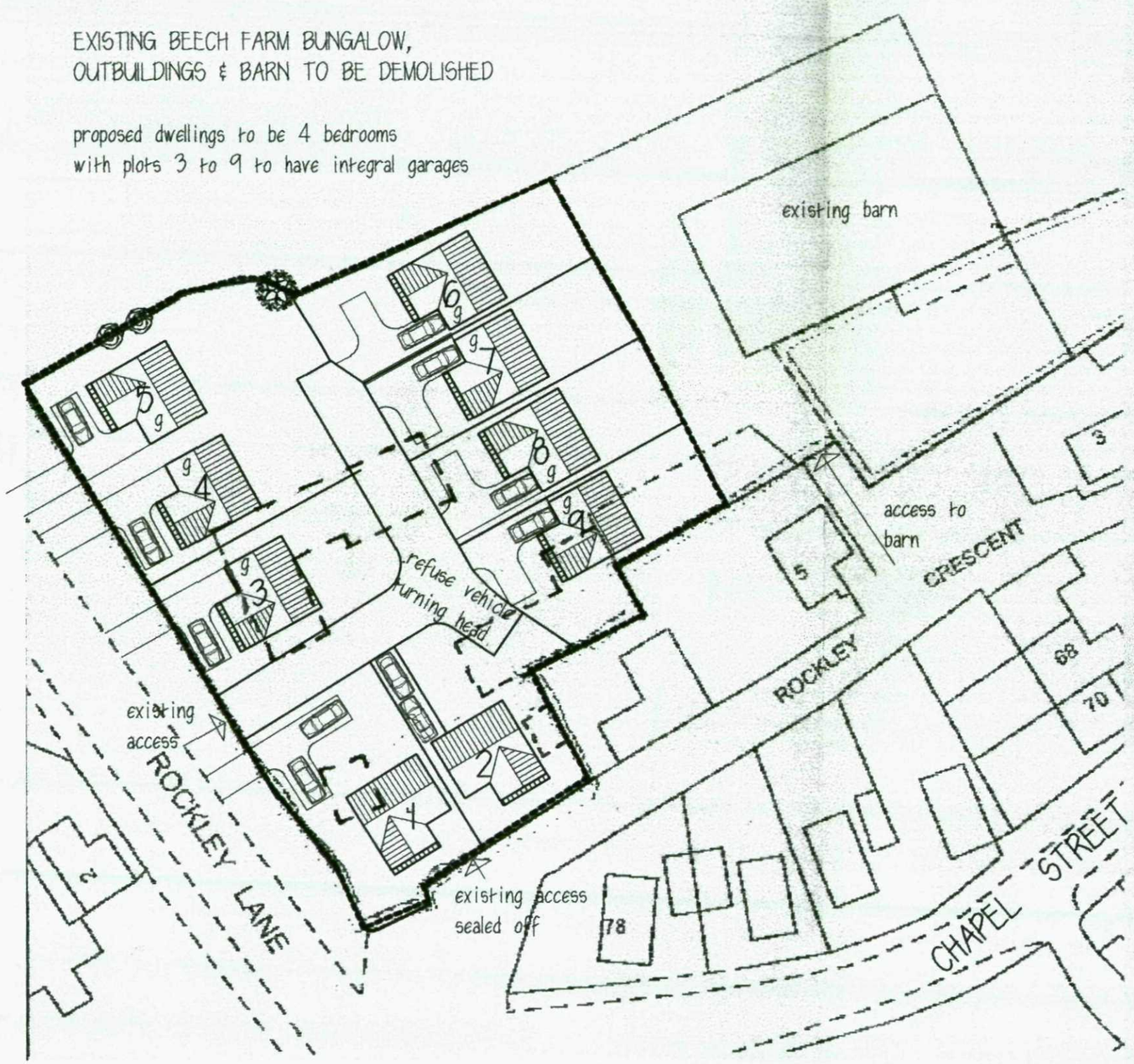

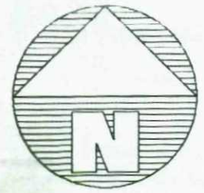

Mrs B. BRITTON

PROPOSED RESIDENTIAL
DEVELOPMENT
BEECH HOUSE FARM
3 ROCKLEY LANE, BIRDWELL

SITE LAYOUT PLAN

1:500@A3 SEPT.12 Rev A

Peter Thompson
"Linwood"
Barnsley Road
Dodworth
Barnsley S75 3JR
M.C.I.A.T.
tel. 01226 201391
m. 07973251730
e-mail peter-thompson@hotmail.co.uk