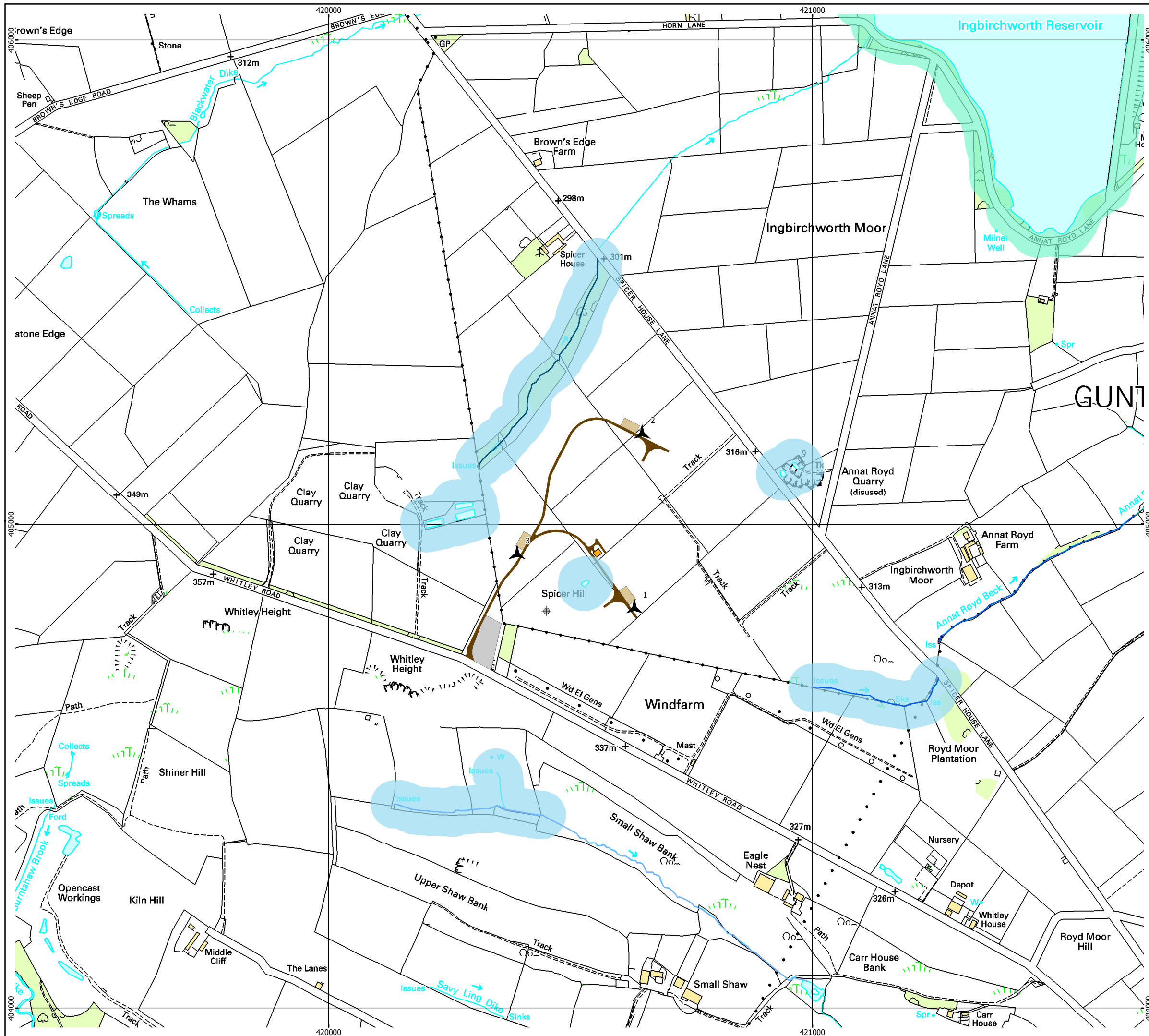













Reproduced from Ordnance Survey digital map data © Crown copyright 2009. All rights reserved. License number 100048606



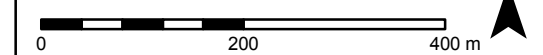
J G PEARS LTD



Key

-  Proposed Turbine Location
-  Meteorological Mast
-  Access Track
-  Watercourse 1
-  Watercourse 2
-  Watercourse 3
-  Flood Risk Area
-  50m Buffer of Watercourse
-  Control Building
-  Crane Hardstandings
-  Construction Compound

1:7,500 Scale @ A3



Produced By: SC

Approved By: CS

Ref: 190/ES/029

Revision: A

Date: 16/03/2009

Surface Watercourses

Figure 8.1

Spicer Hill Wind Farm

Environmental Statement