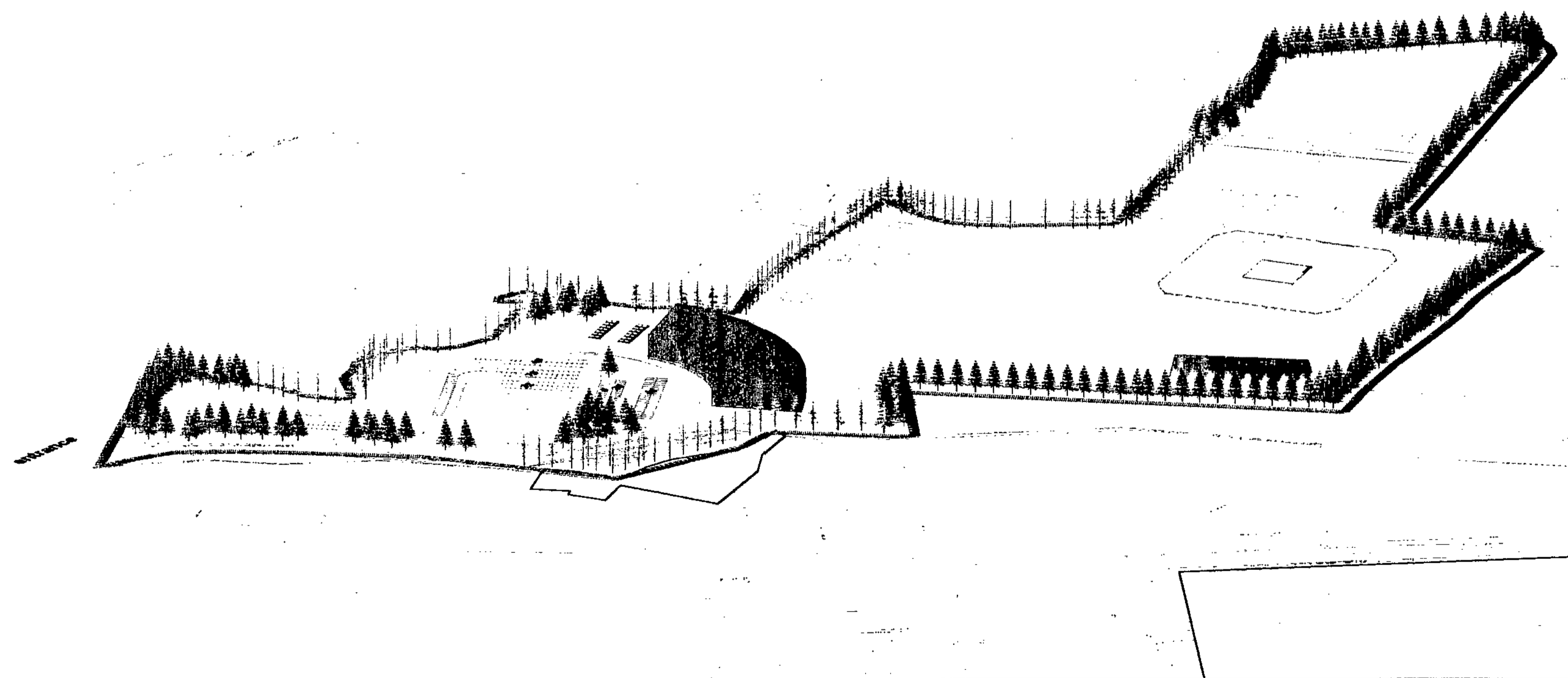
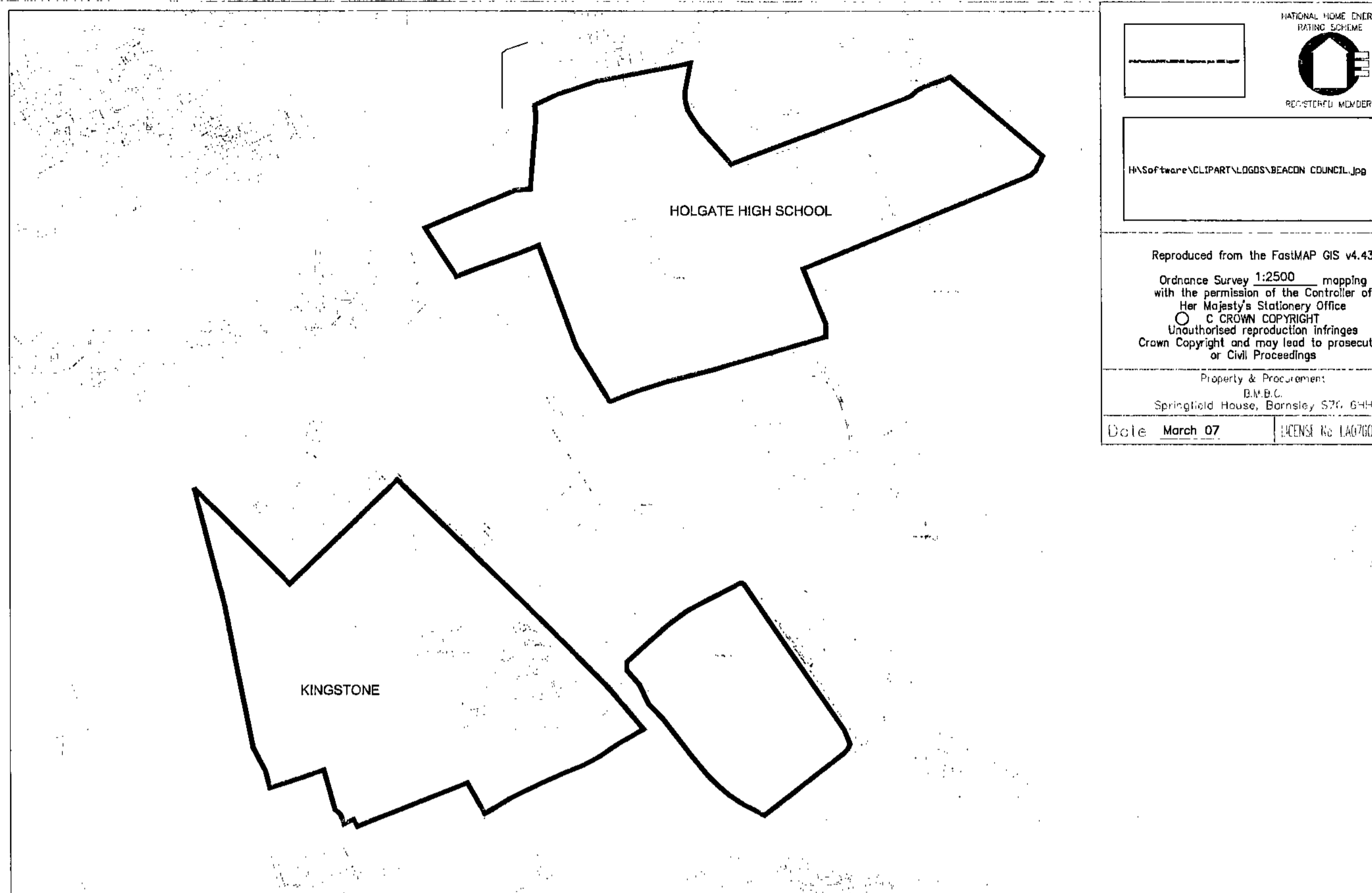


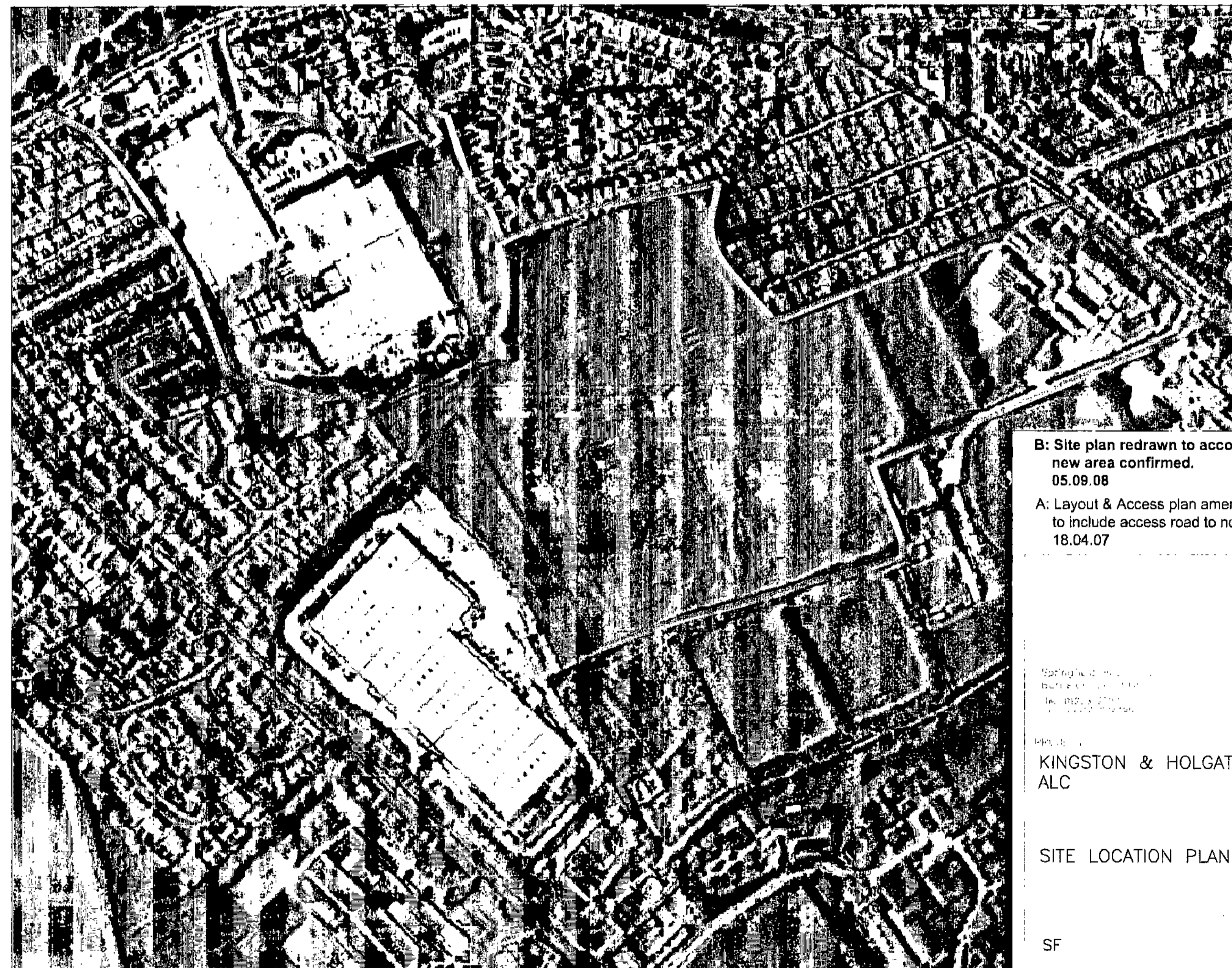
PROPOSED SITE LAYOUT 1:2500



3D VIEW PROPOSED SITE (NTS)



EXISTING SITE LAYOUT 1:2500



AERIAL VIEW OF PROPOSED SITE

NATIONAL HOME DESIGN
DRAWING SYSTEM
REGISTERED NUMBER
H:\Software\CLIPART\LOGOS\BEACON COUNCIL.jpg
Reproduced from the FastMAP GIS v4.43
Ordnance Survey 1:2500 mapping
with the permission of the Controller of
Her Majesty's Stationery Office
© CROWN COPYRIGHT
Unauthorised reproduction infringes
Crown Copyright and may lead to prosecution
or Civil Proceedings
Property & Procurement:
B.M.B.C.
Springfield House, Barnsley, S70 6TH
Date March 07
LICENSING No. LA070080

B: Site plan redrawn to accommodate
new area confirmed.
05.09.08 JMY
A: Layout & Access plan amended
to include access road to north
18.04.07 JMY

KINGSTON & HOLGATE
ALC

SITE LOCATION PLAN

SF B

1:2500 MAR '07

ED 1942 AL (0) 01

Barnsley Metropolitan
Borough Council
11 SEP 2008
Corporate Mail Room