

# **APPENDIX 2**

## Historical Ordnance Survey Maps

**Site Details:**

The Recycling Centre, Shaw Lane, Barnsley, S71 3HJ

Client Ref: 759\_2041  
 Report Ref: GS-4264116  
 Grid Ref: 437764, 410131

Map Name: County Series

Map date: 1893

Scale: 1:2,500

Printed at: 1:2,500



Surveyed 1893  
 Revised N/A  
 Edition 1893  
 Copyright N/A  
 Levelled N/A

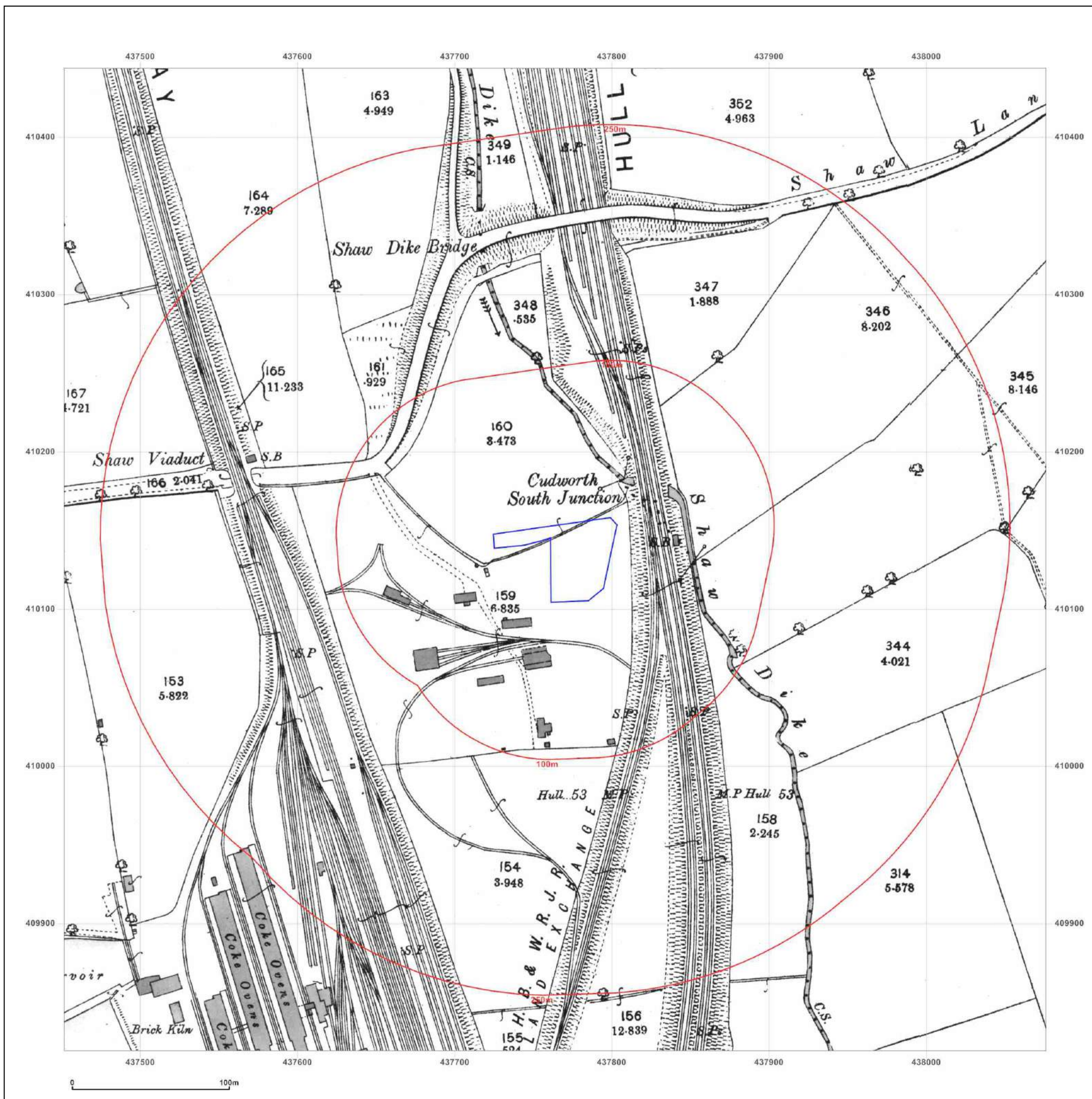


Produced by  
 Groundsure Insights  
 T: 08444 159000  
 E: [info@groundsure.com](mailto:info@groundsure.com)  
 W: [www.groundsure.com](http://www.groundsure.com)

© Crown copyright and database rights 2015 Ordnance Survey 100035207

Production date: 13 September 2017

To view map legend click here [Legend](#)



**Site Details:**

The Recycling Centre, Shaw Lane, Barnsley, S71 3HJ

Client Ref: 759\_2041  
 Report Ref: GS-4264116  
 Grid Ref: 437764, 410131

Map Name: County Series

Map date: 1906

Scale: 1:2,500

Printed at: 1:2,500



Surveyed 1890  
 Revised 1904  
 Edition N/A  
 Copyright N/A  
 Levelled N/A

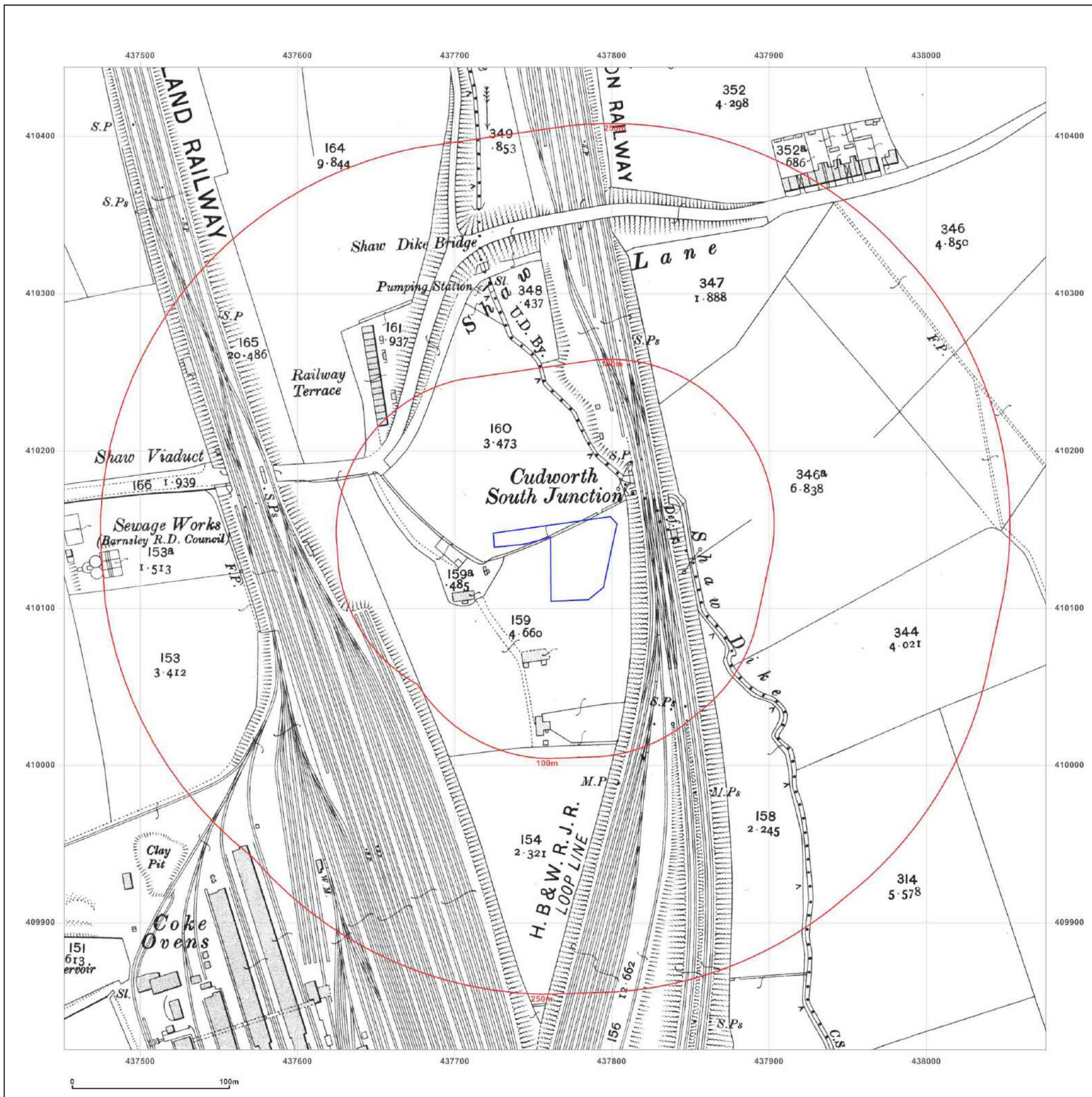


Produced by  
 Groundsure Insights  
 T: 08444 159000  
 E: [info@groundsure.com](mailto:info@groundsure.com)  
 W: [www.groundsure.com](http://www.groundsure.com)

© Crown copyright and database rights 2015 Ordnance Survey 100035207

Production date: 13 September 2017

To view map legend click here [Legend](#)



**Site Details:**

The Recycling Centre, Shaw Lane, Barnsley, S71 3HJ

Client Ref: 759\_2041  
 Report Ref: GS-4264116  
 Grid Ref: 437764, 410131

Map Name: County Series

Map date: 1918

Scale: 1:2,500

Printed at: 1:2,500



Surveyed 1891  
 Revised 1914  
 Edition 1918  
 Copyright N/A  
 Levelled 1915

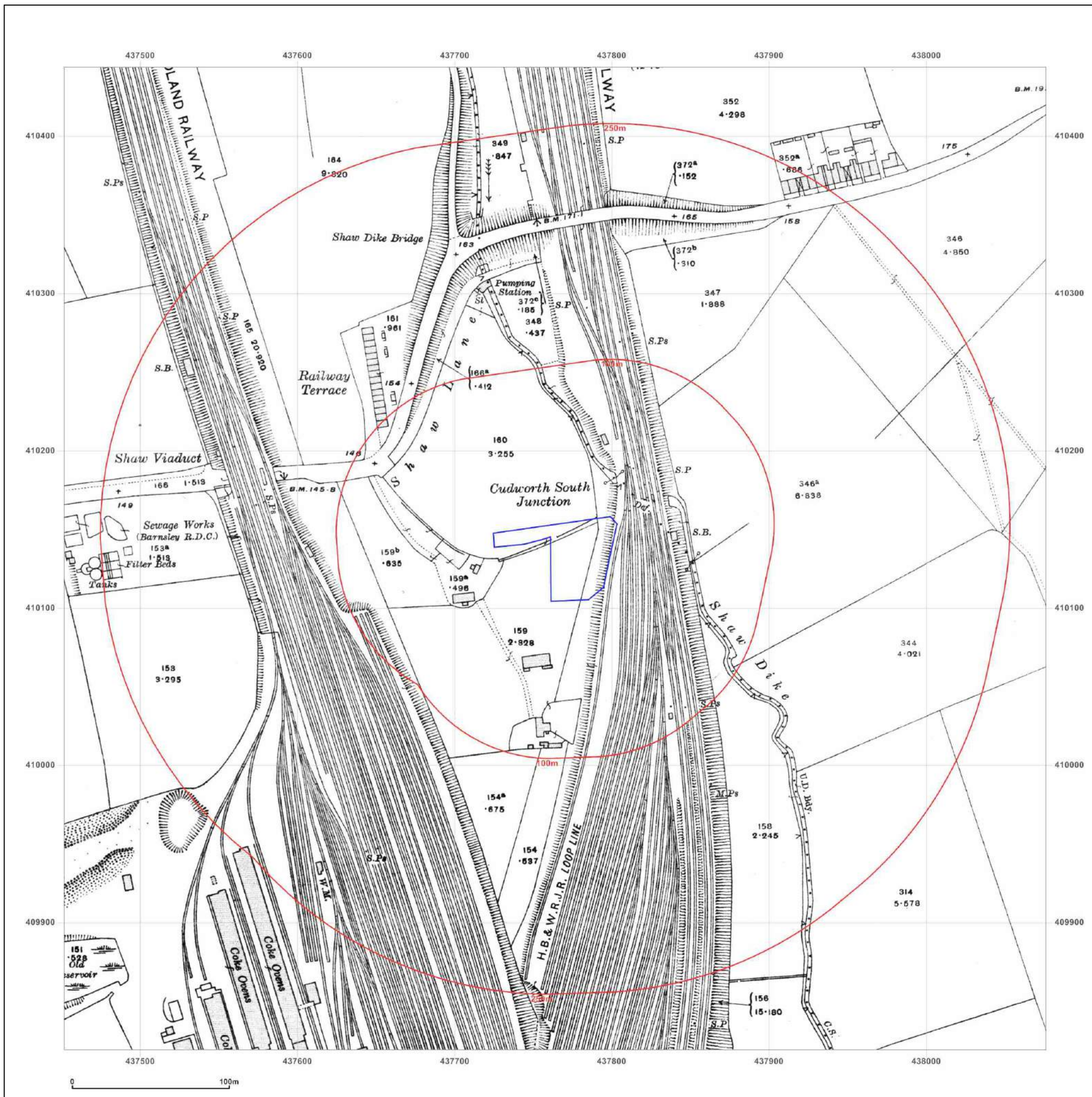


Produced by  
 Groundsure Insights  
 T: 08444 159000  
 E: [info@groundsure.com](mailto:info@groundsure.com)  
 W: [www.groundsure.com](http://www.groundsure.com)

© Crown copyright and database rights 2015 Ordnance Survey 100035207

Production date: 13 September 2017

To view map legend click here [Legend](#)



**Site Details:**

The Recycling Centre, Shaw  
Lane, Barnsley, S71 3HJ

**Client Ref:** 759\_2041  
**Report Ref:** GS-4264116  
**Grid Ref:** 437764, 410131

**Map Name:** National Grid

**Map date:** 1961

**Scale:** 1:2,500

**Printed at:** 1:2,500



Surveyed 1961  
Revised 1961  
Edition N/A  
Copyright 1962  
Levelled 1959

Surveyed 1961  
Revised 1961  
Edition N/A  
Copyright 1962  
Levelled 1959

Surveyed 1961  
Revised 1961  
Edition N/A  
Copyright 1962  
Levelled 1949

Surveyed 1961  
Revised 1961  
Edition N/A  
Copyright 1962  
Levelled 1959



Produced by  
Groundsure Insights  
T: 08444 159000  
E: [info@groundsure.com](mailto:info@groundsure.com)  
W: [www.groundsure.com](http://www.groundsure.com)

© Crown copyright and database rights 2015 Ordnance Survey 100035207

Production date: 13 September 2017

To view map legend click here [Legend](#)



**Site Details:**

The Recycling Centre, Shaw Lane, Barnsley, S71 3HJ

Client Ref: 759\_2041  
 Report Ref: GS-4264116  
 Grid Ref: 437764, 410131

Map Name: National Grid

Map date: 1962

Scale: 1:2,500

Printed at: 1:2,500



Surveyed N/A  
 Revised N/A  
 Edition N/A  
 Copyright N/A  
 Levelled N/A

Surveyed N/A  
 Revised N/A  
 Edition N/A  
 Copyright N/A  
 Levelled N/A



Produced by  
 Groundsure Insights  
 T: 08444 159000  
 E: [info@groundsure.com](mailto:info@groundsure.com)  
 W: [www.groundsure.com](http://www.groundsure.com)

© Crown copyright and database rights 2015 Ordnance Survey 100035207

Production date: 13 September 2017

To view map legend click here [Legend](#)



**Site Details:**

The Recycling Centre, Shaw Lane, Barnsley, S71 3HJ

**Client Ref:** 759\_2041  
**Report Ref:** GS-4264116  
**Grid Ref:** 437764, 410131

**Map Name:** National Grid

**Map date:** 1975-1979

**Scale:** 1:2,500

**Printed at:** 1:2,500



Surveyed 1979  
 Revised 1979  
 Edition N/A  
 Copyright 1981  
 Levelled 1964

Surveyed N/A  
 Revised N/A  
 Edition N/A  
 Copyright N/A  
 Levelled N/A

Surveyed 1977  
 Revised 1977  
 Edition N/A  
 Copyright 1979  
 Levelled 1964

Surveyed N/A  
 Revised N/A  
 Edition N/A  
 Copyright N/A  
 Levelled N/A

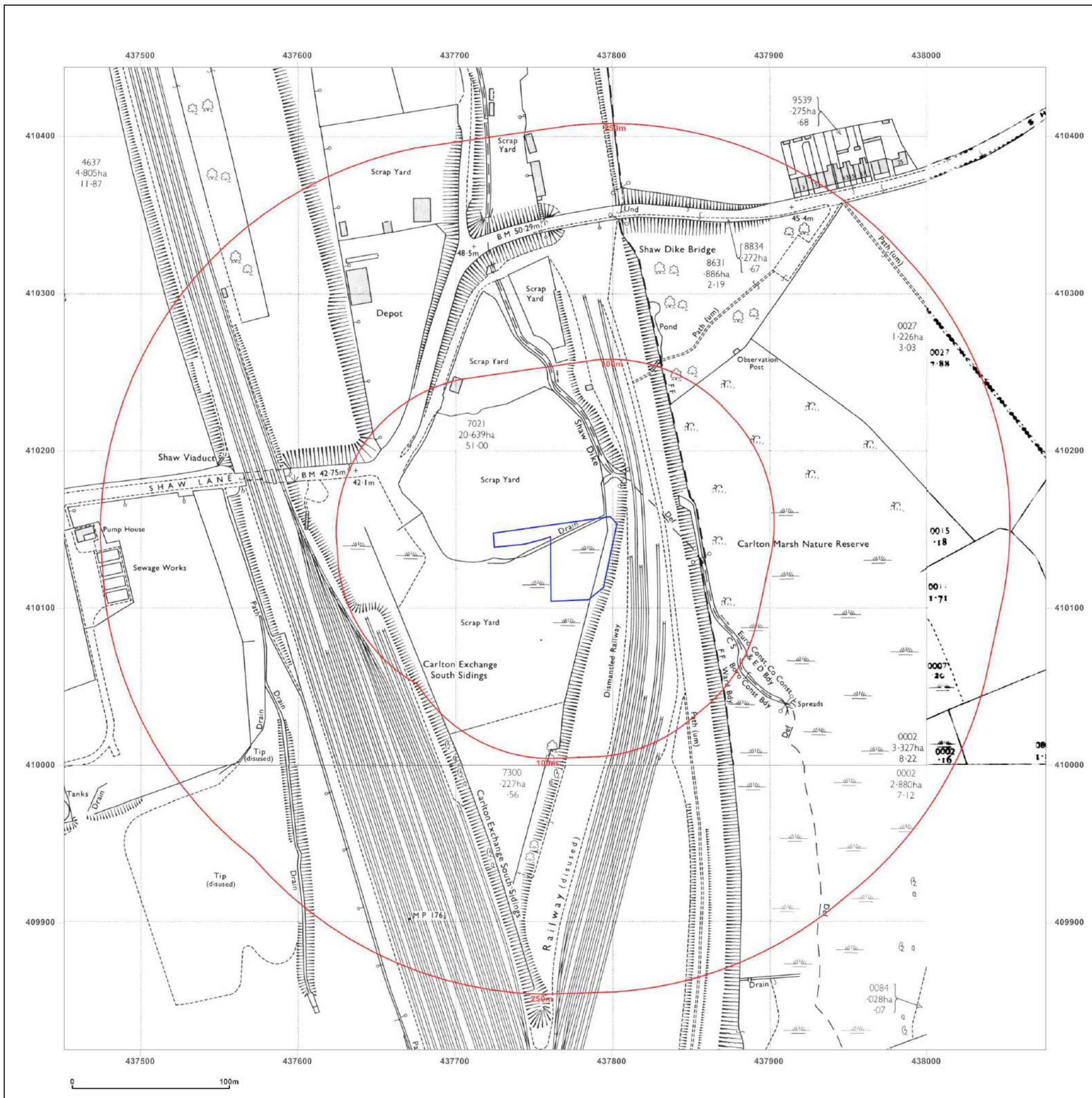


Produced by  
 Groundsure Insights  
 T: 08444 159000  
 E: [info@groundsure.com](mailto:info@groundsure.com)  
 W: [www.groundsure.com](http://www.groundsure.com)

© Crown copyright and database rights 2015 Ordnance Survey 100035207

Production date: 13 September 2017

To view map legend click here [Legend](#)



**Site Details:**

The Recycling Centre, Shaw Lane, Barnsley, S71 3HJ

Client Ref: 759\_2041  
 Report Ref: GS-4264116  
 Grid Ref: 437764, 410131

Map Name: National Grid


Map date: 1976-1981

Scale: 1:2,500

Printed at: 1:2,500



Surveyed N/A  
 Revised N/A  
 Edition N/A  
 Copyright N/A  
 Levelled N/A



Surveyed N/A  
 Revised N/A  
 Edition N/A  
 Copyright 1976  
 Levelled N/A

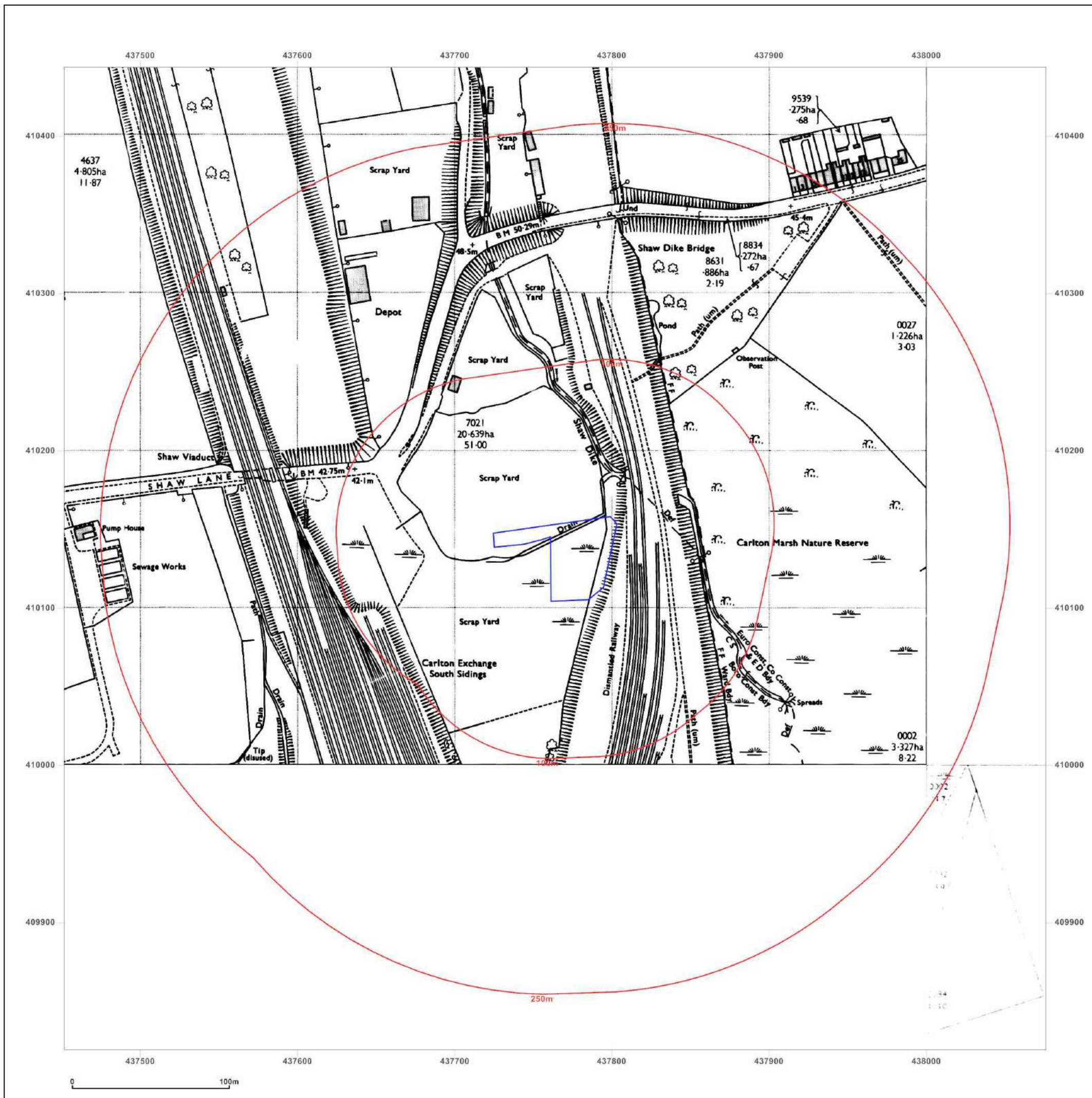


Produced by  
 Groundsure Insights  
 T: 08444 159000  
 E: [info@groundsure.com](mailto:info@groundsure.com)  
 W: [www.groundsure.com](http://www.groundsure.com)

© Crown copyright and database rights 2015 Ordnance Survey 100035207

Production date: 13 September 2017

To view map legend click here [Legend](#)



**Site Details:**

The Recycling Centre, Shaw Lane, Barnsley, S71 3HJ

**Client Ref:** 759\_2041  
**Report Ref:** GS-4264116  
**Grid Ref:** 437764, 410131

**Map Name:** National Grid

**Map date:** 1984-1988

**Scale:** 1:2,500

**Printed at:** 1:2,500



Surveyed N/A  
 Revised N/A  
 Edition N/A  
 Copyright 1984  
 Levelled 1964

Surveyed 1964  
 Revised 1988  
 Edition N/A  
 Copyright 1988  
 Levelled 1964

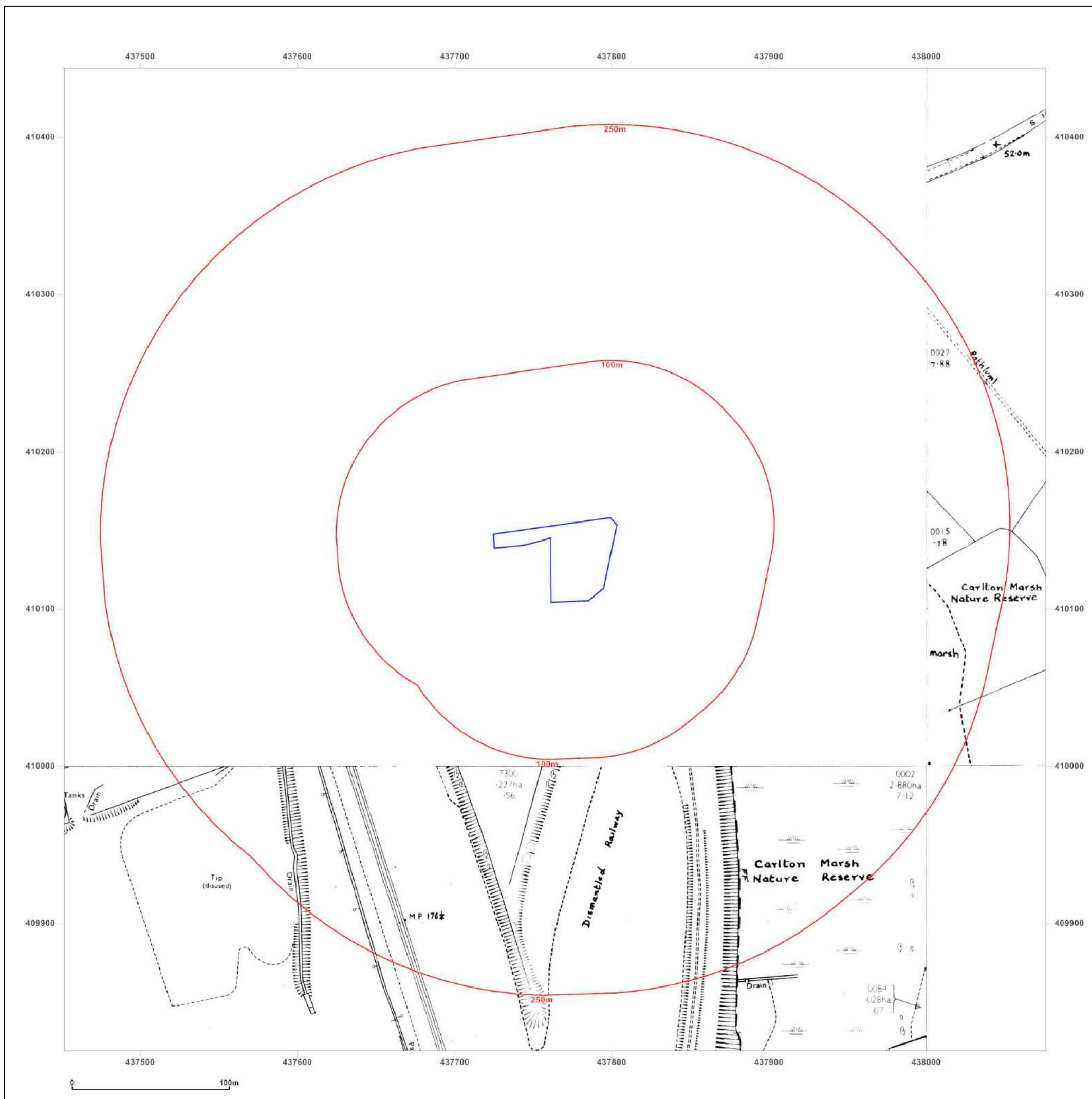


Produced by  
 Groundsure Insights  
 T: 08444 159000  
 E: [info@groundsure.com](mailto:info@groundsure.com)  
 W: [www.groundsure.com](http://www.groundsure.com)

© Crown copyright and database rights 2015 Ordnance Survey 100035207

Production date: 13 September 2017

To view map legend click here [Legend](#)



**Site Details:**

The Recycling Centre, Shaw Lane, Barnsley, S71 3HJ

**Client Ref:** 759\_2041  
**Report Ref:** GS-4264116  
**Grid Ref:** 437764, 410131

**Map Name:** National Grid


**Map date:** 1993

**Scale:** 1:2,500

**Printed at:** 1:2,500



Surveyed 1993  
 Revised 1993  
 Edition N/A  
 Copyright 1993  
 Levelled N/A

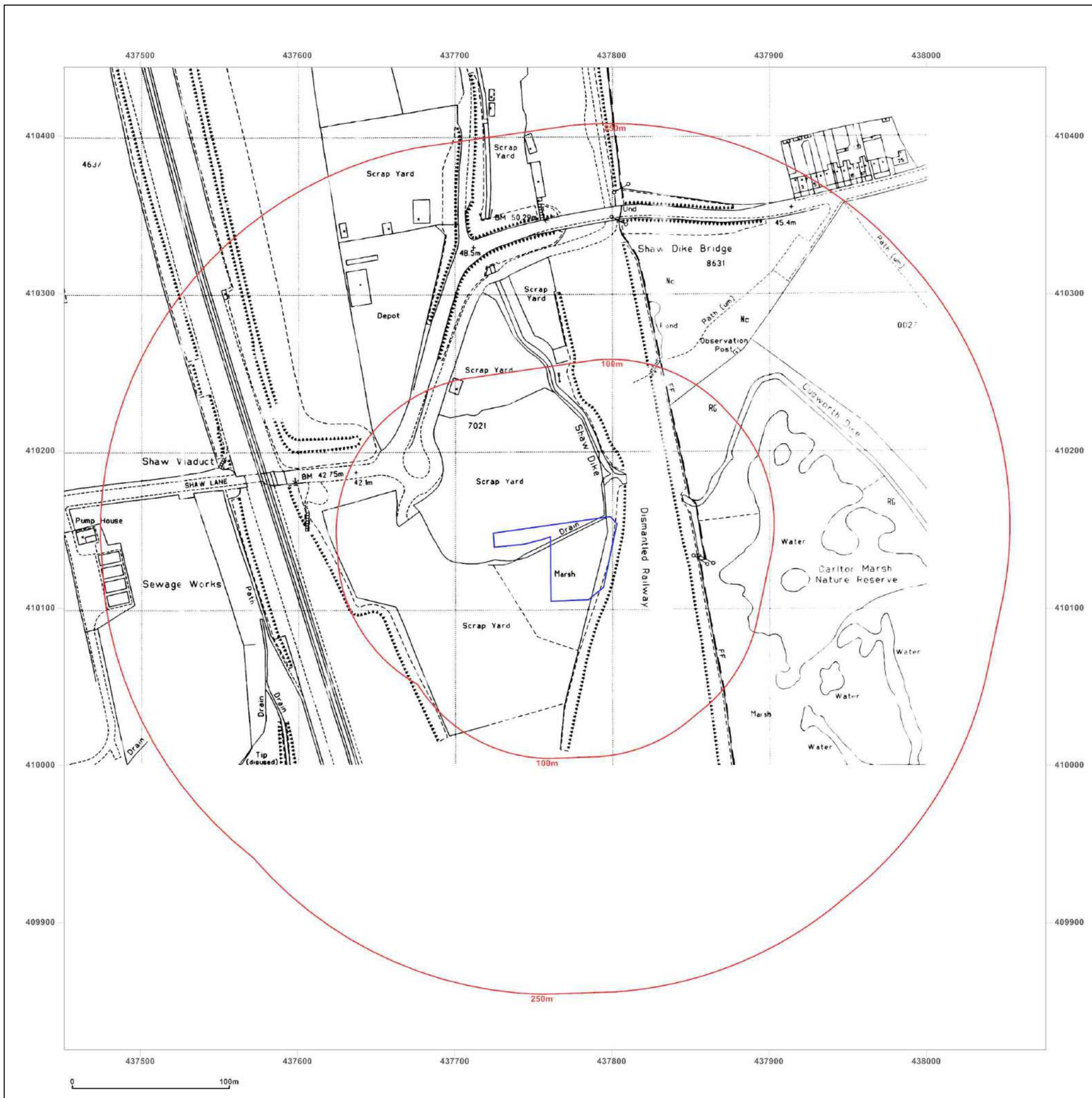


Produced by  
 Groundsure Insights  
 T: 08444 159000  
 E: [info@groundsure.com](mailto:info@groundsure.com)  
 W: [www.groundsure.com](http://www.groundsure.com)

© Crown copyright and database rights 2015 Ordnance Survey 100035207

Production date: 13 September 2017

To view map legend click here [Legend](#)



**Site Details:**

The Recycling Centre, Shaw Lane, Barnsley, S71 3HJ

**Client Ref:** 759\_2041  
**Report Ref:** GS-4264116  
**Grid Ref:** 437764, 410131

**Map Name:** National Grid

**Map date:** 1991-1993

**Scale:** 1:2,500

**Printed at:** 1:2,500



Surveyed 1964  
 Revised 1991  
 Edition N/A  
 Copyright 1991  
 Levelled 1964

Surveyed 1993  
 Revised 1993  
 Edition N/A  
 Copyright 1993  
 Levelled N/A



Produced by  
 Groundsure Insights  
 T: 08444 159000  
 E: [info@groundsure.com](mailto:info@groundsure.com)  
 W: [www.groundsure.com](http://www.groundsure.com)

© Crown copyright and database rights 2015 Ordnance Survey 100035207

Production date: 13 September 2017

To view map legend click here [Legend](#)

