

Location 7: Existing View; Mortimer Rd, Peak Park Boundary

Date Taken: 8th April 2015

E/N: 423552, 398269

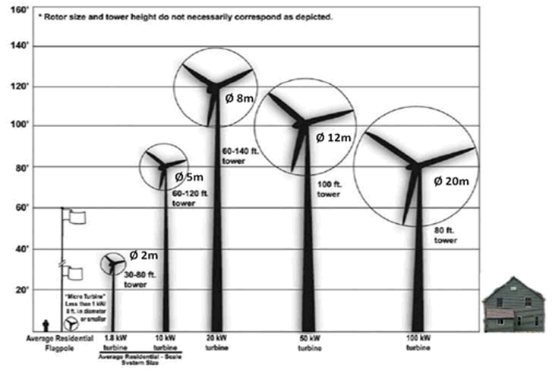

DC21
Wind Turbine Specialists



Location 7: Proposed View; Mortimer Rd, Peak Park Boundary.
Date Taken: 8th April 2015
Camera: Canon EOS-1Ds Mark II. 50mm lens
F-Stop: f/6.3
Shutter Speed: 1/640th sec ISO-100
E/N: 423552, 398269
Distance = 2669m
Angle of View = 18 deg
Elevation = 303m

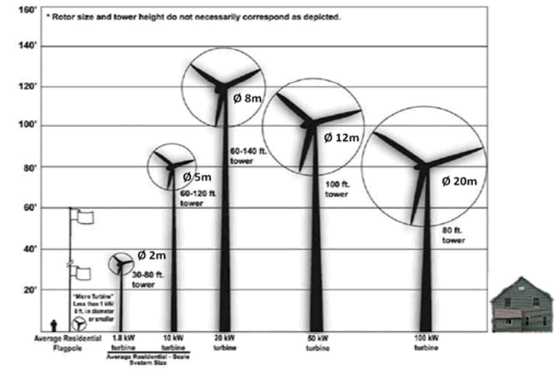

DC21
Wind Turbine Specialists

Location 7: Wireline

Processed by WindFarmR4

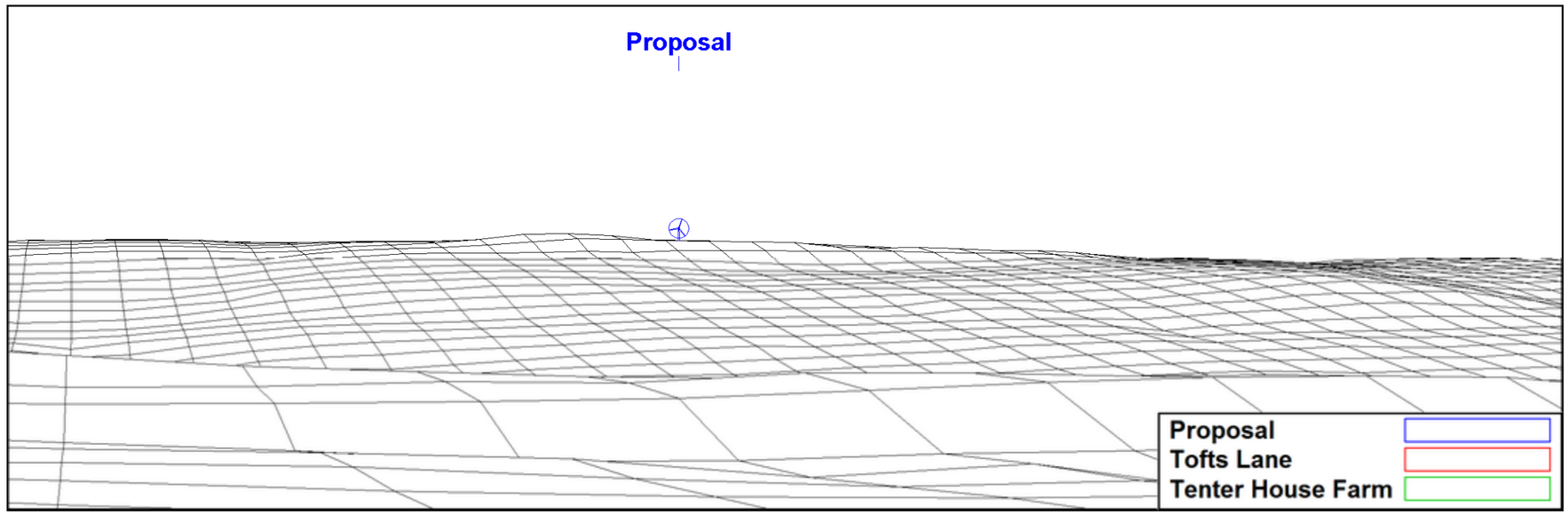

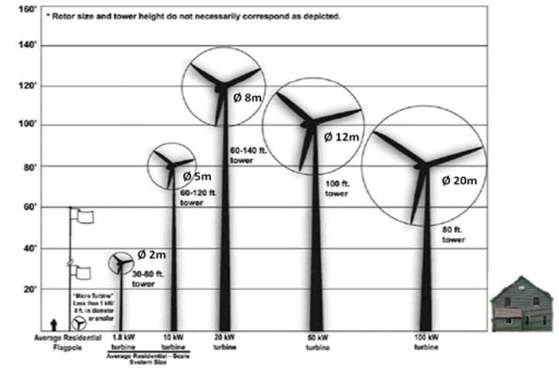

DC21
Wind Turbine Specialists