

This plan is a true copy of the working plan of the mine as completed up to 27th February 1976 and I certify after thorough examination and enquiry that to the best of my knowledge and belief it is an accurate plan of the mine.

Signed *P. Shaw* Surveyor.
 Date *1/3/76*
 Certificate No 1802 Dated 30.9.46

399 436 5 437 438 439 440 441

ROCKINGHAM COLLIERY--HOYLAND SILKSTONE--

No.1.SHAFT No.2.SHAFT SHAFT
 44/3501/277005 44/3501/300036 44/3601/956483

SURFACE LEVEL	10421-10	10418-43	10465
SWALLOW WOOD SEAM LEVEL	10352-44	10349-77	9914
SWALLOW WOOD SEAM INSET LEVEL			
LIDGETT SEAM LEVEL	10145-99	10126-90	
LIDGETT SEAM INSET LEVEL	10145-99	10126-90	
JOAN SEAM LEVEL			
JOAN SEAM INSET LEVEL			
FLOCKTON THICK SEAM LEVEL	9922-89	9907-80	
FLOCKTON THICK SEAM INSET LEVEL	9922-89	9907-80	
FLOCKTON THIN SEAM LEVEL			
FLOCKTON THIN SEAM INSET LEVEL			
TOP FENTON SEAM LEVEL	9758-40	9741-31	9319
TOP FENTON SEAM INSET LEVEL	9746-00	9731-91	9311
LOW FENTON SEAM LEVEL	9685-92	9671-83	9254
PARKGATE SEAM LEVEL	9587-52	9573-83	9168
THORNCLIFFE SEAM LEVEL	9514-35		9168
THORNCLIFFE SEAM INSET LEVEL	9418-60		8940
SILKSTONE SEAM LEVEL			
DEPTH OF SHAFT	355.27 yds	334.14 yds	508.33 yds

ROCKINGHAM COLLIERY

I hereby certify that no further working has taken place after the date of abandonment which would affect the accuracy of this plan.

Signed *P. Shaw* Manager.
 Date *1/3/76*
 Certificate No 7980 Dated MAY 1958

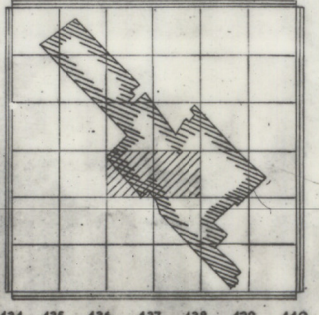

SCALE - 1/2500

DATUM FOR LEVELS
 10,000 feet below ORDNANCE DATUM


SCALE OF METRES



SCALE OF FEET



SECTION OF SEAM



SWALLOW WOOD SEAM

43/3699

DATE OF ABANDONMENT 27th Feb. 1976

DATE OF CONSTRUCTION NOVEMBER 1957



Catalogue No.: M796 Sheet Info:	
Date: 20/08/2020	Scale: 33 YARDS TO 1 INCH (1 TO 1188)
Database Right and Copyright The Coal Authority 2003. Unauthorised Use Prohibited	
Dene Paradise 1 - The Coal Authority 2003 Lichfield Lane, Mansfield, Notts, NG18 4RD, UK	

All rights reserved. No part of any image supplied may be reproduced, stored in a retrieval system, or transmitted in any form or by any means, electronic, mechanical, photocopying, recording, or otherwise, without the prior written permission of the Authority. By accessing and using this image you agree to its license, without limitation or qualification, by the terms and conditions for the use of the Coal Authority website: www.coal.gov.uk/termsandconditions/