

Map ID	Details	Quadrant Reference (Compass Direction)	Estimated Distance From Site	Contact	NGR
37	<p>BGS Recorded Landfill Sites</p> <p>Site Name: Marsh Tip Location: Goldthorpe, ROTHERHAM, South Yorks Authority: British Geological Survey, National Geoscience Information Service Ground Water: Information not available Surface Water: Information not available Geology: N/A Positional Accuracy: Positioned by the supplier Boundary Accuracy: Derived</p>	A14SW (SE)	449	-	446227 403559
38	<p>Historical Landfill Sites</p> <p>Licence Holder: Barnsley Metropolitan Borough Council Location: Off Highfield Avenue, Goldthorpe Name: Railway Cutting Operator Location: Amenities and Recreation Department, 50 Huddersfield Road, Barnsley Boundary Accuracy: As Supplied Provider Reference: EAHLD04442 First Input Date: 31st May 1985 Last Input Date: 17th November 1986 Specified Waste Type: Deposited Waste included Inert and Commercial Waste, and Liquid Sludge EA Waste Ref: 0 Regis Ref: Not Supplied WRC Ref: 4400/0416 BGS Ref: Not Supplied Other Ref: 20B474(13), WD20 B474, 4400/B474</p>	A18SE (N)	324	2	445884 404186
39	<p>Historical Landfill Sites</p> <p>Licence Holder: South Yorkshire County Council Location: Goldthorpe, Rotherham, South Yorkshire Name: Marsh Tip Operator Location: Not Supplied Boundary Accuracy: As Supplied Provider Reference: EAHLD04441 First Input Date: 31st December 1970 Last Input Date: 31st December 1979 Specified Waste Type: Deposited Waste included Inert, Industrial, Commercial and Household Waste, and Liquid Sludge EA Waste Ref: 0 Regis Ref: Not Supplied WRC Ref: 4400/0408 BGS Ref: 1547 Other Ref: 4400/B3, 2B3(5), WD2 B3</p>	A14SW (SE)	449	2	446227 403559
40	<p>Licensed Waste Management Facilities (Locations)</p> <p>Licence Number: 60561 Location: Hope Street, Low Valley, Barnsley, South Yorkshire, S73 0HX Operator Name: R & J M Shaw Waste Disposal Operator Location: Not Supplied Authority: Environment Agency - North East Region, Yorkshire Area Site Category: Household, Commercial And Industrial Transfer Stations Licence Status: Surrendered Issued: 13th March 1985 Last Modified: Not Supplied Expires: Not Supplied Suspended: Not Supplied Revoked: Not Supplied Surrendered: 5th July 2004 IPPC Reference: Not Supplied Positional Accuracy: Located by supplier to within 10m</p>	A14NW (E)	352	2	446200 403950
41	<p>Licensed Waste Management Facilities (Locations)</p> <p>Licence Number: 60611 Location: Land At Marsh Tip, Barnburgh Lane, Goldthorpe, Barnsley, South Yorkshire, S63 9EU Operator Name: Sedgwick Mr F Operator Location: Not Supplied Authority: Environment Agency - North East Region, Yorkshire Area Site Category: Metal Recycling Sites (Mixed) Licence Status: Issued Issued: 15th July 1993 Last Modified: Not Supplied Expires: Not Supplied Suspended: Not Supplied Revoked: Not Supplied Surrendered: Not Supplied IPPC Reference: Not Supplied Positional Accuracy: Located by supplier to within 10m</p>	A9NW (SE)	583	2	446350 403500

Map ID	Details	Quadrant Reference (Compass Direction)	Estimated Distance From Site	Contact	NGR
42	<p>Licensed Waste Management Facilities (Locations)</p> <p>Licence Number: 60610 Location: Goldthorpe H W R C, Nicholas Lane, Goldthorpe, Barnsley, South Yorkshire, S63 9AS Operator Name: F C C Recycling (U K) Limited Operator Location: Not Supplied Authority: Environment Agency - North East Region, Yorkshire Area Site Category: Household Waste Amenity Sites Licence Status: Modified Issued: 14th June 1993 Last Modified: 24th September 2012 Expires: Not Supplied Suspended: Not Supplied Revoked: Not Supplied Surrendered: Not Supplied IPPC Reference: Not Supplied Positional Accuracy: Located by supplier to within 10m</p>	A18NW (N)	713	2	445600 404550
43	<p>Licensed Waste Management Facilities (Locations)</p> <p>Licence Number: 60556 Location: Land/premises At, Lowfield Road, Bolton On Dearne, Barnsley, South Yorkshire, S63 8JD Operator Name: Number 1 Autosalvage Operator Location: Not Supplied Authority: Environment Agency - North East Region, Yorkshire Area Site Category: Metal Recycling Sites (Vehicle Dismantlers) Licence Status: Issued Issued: 22nd November 1996 Last Modified: Not Supplied Expires: Not Supplied Suspended: Not Supplied Revoked: Not Supplied Surrendered: Not Supplied IPPC Reference: Not Supplied Positional Accuracy: Manually corrected supplier location</p>	A8SW (S)	868	2	445800 402950
44	<p>Licensed Waste Management Facilities (Locations)</p> <p>Licence Number: 60544 Location: Lowfield Road, Bolton-on-dearne, Rotherham, South Yorkshire, S63 8JD Operator Name: Lowfield Road Dismantlers Ltd Operator Location: Not Supplied Authority: Environment Agency - North East Region, Yorkshire Area Site Category: Metal Recycling Sites (Vehicle Dismantlers) Licence Status: Transferred Issued: 9th June 1993 Last Modified: Not Supplied Expires: Not Supplied Suspended: Not Supplied Revoked: Not Supplied Surrendered: Not Supplied IPPC Reference: Not Supplied Positional Accuracy: Located by supplier to within 10m</p>	A8SW (S)	879	2	445750 402940
45	<p>Licensed Waste Management Facilities (Locations)</p> <p>Licence Number: 60583 Location: Rear Of Greyhound Stadium, Nicholas Lane, Goldthorpe, Barnsley, South Yorkshire Operator Name: Jones Barry Operator Location: 52 Nicholas Lane, Athersley South, Barnsley, S Yorks, S71 3PR Authority: Environment Agency - North East Region, Ridings Area Site Category: Metal Recycling Sites (Mixed) Licence Status: Issued Issued: 15th June 1989 Last Modified: Not Supplied Expires: Not Supplied Suspended: Not Supplied Revoked: Not Supplied Surrendered: Not Supplied IPPC Reference: Not Supplied Positional Accuracy: Located by supplier to within 100m</p>	A18NW (N)	886	2	445500 404700

Map ID	Details	Quadrant Reference (Compass Direction)	Estimated Distance From Site	Contact	NGR
45	Licensed Waste Management Facilities (Locations) Licence Number: 60583 Location: Rear Of Greyhound Stadium, Nicholas Lane, Goldthorpe, Barnsley, South Yorkshire, S63 9AS Operator Name: Wallis James Operator Location: Not Supplied Authority: Environment Agency - North East Region, Yorkshire Area Site Category: Metal Recycling Sites (Mixed) Licence Status: Modified Issued: 15th June 1989 Last Modified: 26th July 2005 Expires: Not Supplied Suspended: Not Supplied Revoked: Not Supplied Surrendered: Not Supplied IPPC Reference: Not Supplied Positional Accuracy: Located by supplier to within 100m	A18NW (N)	886	2	445500 404700
46	Licensed Waste Management Facilities (Locations) Licence Number: 60612 Location: Lowfield Road, Side Of Railway Station, Bolton On Dearne, South Yorkshire Operator Name: Wright Sid Operator Location: Not Supplied Authority: Environment Agency - North East Region, Yorkshire Area Site Category: Metal Recycling Sites (Vehicle Dismantlers) Licence Status: Surrendered Issued: 9th September 1993 Last Modified: Not Supplied Expires: Not Supplied Suspended: Not Supplied Revoked: Not Supplied Surrendered: 1st November 2000 IPPC Reference: Not Supplied Positional Accuracy: Located by supplier to within 10m	A8SW (S)	917	2	445820 402900
	Local Authority Landfill Coverage Name: Barnsley Metropolitan Borough Council - Has supplied landfill data		0	3	445828 403840
47	Local Authority Recorded Landfill Sites Location: Not Supplied Reference: 13 Authority: Barnsley Metropolitan Borough Council, Environmental Health and Trading Standards Last Reported Status: Unknown Types of Waste: Not Supplied Date of Closure: Not Supplied Positional Accuracy: Positioned by the supplier Boundary Quality: Moderate	A18SE (N)	318	3	445875 404181
48	Local Authority Recorded Landfill Sites Location: Not Supplied Reference: 5 Authority: Barnsley Metropolitan Borough Council, Environmental Health and Trading Standards Last Reported Status: Unknown Types of Waste: Not Supplied Date of Closure: Not Supplied Positional Accuracy: Positioned by the supplier Boundary Quality: Good	A14SW (SE)	461	3	446215 403521
49	Local Authority Recorded Landfill Sites Location: Lidget Lane, Thurnscoe Reference: 102 Authority: Doncaster Metropolitan Borough Council, Environmental Services Last Reported Status: Unknown Types of Waste: Not Supplied Date of Closure: Not Supplied Positional Accuracy: Positioned by the supplier Boundary Quality: Moderate	A19NW (NE)	992	5	446347 404727

Map ID	Details	Quadrant Reference (Compass Direction)	Estimated Distance From Site	Contact	NGR
50	<p>Registered Landfill Sites</p> <p>Licence Holder: Barnsley M.B.C. Licence Reference: WD20 B 474 Site Location: Railway Cutting At Highfield Avenue, Goldthorpe, Rotherham, South Yorkshire Licence Easting: 445900 Licence Northing: 404200 Operator Location: Cleansing Div. Smithies La.Depot, Barnsley, South Yorkshire Authority: Environment Agency - North East Region, Ridings Area Site Category: Landfill Max Input Rate: Medium (Equal to or greater than 25,000 and less than 75,000 tonnes per year) Waste Source: No known restriction on source of waste Restrictions: Status: Licence lapsed/cancelled/defunct/not applicable/surrenderedCancelled Dated: 1st May 1985 Preceded By: Not Given Licence: Superseded By: Not Given Licence: Positional Accuracy: Manually positioned to the address or location Boundary Accuracy: Not Applicable Authorised Waste: Demolition Waste Excavated Natural Materials \$ Horticultural/Landscape Industry Waste Prohibited Waste: Asbestos Liquids In Containers Over 4l Cap. Slurry In Containers Over 4l Cap.</p>	A18SE (N)	339	2	445900 404200
51	<p>Registered Landfill Sites</p> <p>Licence Holder: Barnsley M.B.C. Licence Reference: WD 2 B 3 Site Location: Barnburgh Road, Goldthorpe, Rotherham, South Yorkshire Licence Easting: 446300 Licence Northing: 403400 Operator Location: As Site Address Authority: Environment Agency - North East Region, Ridings Area Site Category: Landfill Max Input Rate: Undefined Waste Source: No known restriction on source of waste Restrictions: Status: Licence lapsed/cancelled/defunct/not applicable/surrenderedCancelled Dated: 1st November 1976 Preceded By: Not Given Licence: Superseded By: Not Given Licence: Positional Accuracy: Manually positioned to the address or location Boundary Accuracy: Not Applicable Authorised Waste: Old Licence - Wastes Not To Hand</p>	A9NW (SE)	606	2	446300 403400
52	<p>Registered Waste Transfer Sites</p> <p>Licence Holder: B.D.R. Waste Disposal Ltd Licence Reference: WD20 B 976 MOD 3 Site Location: Nicholas Lane, Thurnscoe, Rotherham, South Yorkshire Operator Location: Thorncliffe Hall, Thorncliffe Park Estate, Chapeltown, SHEFFIELD, South Yorkshire, S35 2PQ Authority: Environment Agency - North East Region, Ridings Area Site Category: Civic Amenity Max Input Rate: Small (Equal to or greater than 10,000 and less than 25,000 tonnes per year) Waste Source: No known restriction on source of waste Restrictions: Licence Status: Operational as far as is knownOperational Dated: 1st June 1993 Preceded By: Not Given Licence: Superseded By: Not Given Licence: Positional Accuracy: Located by supplier to within 100m Boundary Quality: Not Supplied Authorised Waste: Domestic/Commercial Waste Ferrous/Non-Ferrous Scrap Metal Glass Max.Waste Permitted By Licence Mineral Oils Motor Vehicle Batteries Paper/Cardboard Waste Textiles Prohibited Waste: Asbestos Waste N.O.S.</p>	A18NW (N)	713	2	445600 404550

Map ID	Details	Quadrant Reference (Compass Direction)	Estimated Distance From Site	Contact	NGR
53	<p>Registered Waste Treatment or Disposal Sites</p> <p>Licence Holder: F Sedgwick Licence Reference: WD20 B 992 MOD 1 Site Location: Marsh Tip, Barnburgh Lane, Goldthorpe, Rotherham, South Yorkshire Operator Location: 8 Stuart Street, Thurnscoe, BARNSELEY, South Yorkshire, S63 0EF Authority: Environment Agency - North East Region, Ridings Area Site Category: Scrapyard - with Transfer Station Max Input Rate: Very Small (Less than 10,000 tonnes per year) Waste Source: No known restriction on source of waste Restrictions: Licence Status: Operational as far as is knownOperational Dated: 1st July 1993 Preceded By: Not Given Licence: Superseded By: Not Given Licence: Positional Accuracy: Located by supplier to within 100m Boundary Quality: Not Supplied Authorised Waste: Cars/Light Comm'L Veh'S Max.Stor Ferrous Metal Scrap Max.Stor Non-Ferrous Metal Scrap Non-Haz. H'Hold/Com./Ind.W. Max.Stor Prohibited Waste: Liquid Wastes</p>	A9NW (SE)	583	2	446350 403500
54	<p>Registered Waste Treatment or Disposal Sites</p> <p>Licence Holder: Number 1 Autosalvage Licence Reference: WD20 B1127 MOD 2 Site Location: No 1 Autosalvage, Lowfield Road, Bolton Upon Dearne, Barnsley, South Yorkshire Operator Location: As Site Address Authority: Environment Agency - North East Region, Ridings Area Site Category: Scrapyard Max Input Rate: Very Small (Less than 10,000 tonnes per year) Waste Source: No known restriction on source of waste Restrictions: Licence Status: Operational as far as is knownOperational Dated: 22nd November 1996 Preceded By: WD20 B1003 Licence: Superseded By: Not Given Licence: Positional Accuracy: Located by supplier to within 100m Boundary Quality: Not Supplied Authorised Waste: Max.Waste Permitted By Licence Scrap Com.Vehs/Trailers/Cars Max.Stor Tyres Max.Stor Wet Cell Batteries Prohibited Waste: Liquid Wastes Waste N.O.S.</p>	A8SW (S)	868	2	445800 402950
54	<p>Registered Waste Treatment or Disposal Sites</p> <p>Licence Holder: M D B White & M.A.Dobson t/a 1 Autosalvage Licence Reference: WD20 B1003 Site Location: No 1 Autosalvage, Lowfield Road, Bolton Upon Dearne, Barnsley, South Yorkshire Operator Location: 15 Lewes Road, CONISBROUGH, South Yorkshire, DN12 2NN Authority: Environment Agency - North East Region, Ridings Area Site Category: Scrapyard Max Input Rate: Medium (Equal to or greater than 25,000 and less than 75,000 tonnes per year) Waste Source: No known restriction on source of waste Restrictions: Licence Status: Licence lapsed/cancelled/defunct/not applicable/surrenderedCancelled Dated: 1st September 1993 Preceded By: Not Given Licence: Superseded By: WD20 B1127 MOD 2 Licence: Positional Accuracy: Manually positioned to the address or location Boundary Quality: Not Supplied Authorised Waste: Cars/Light Comm.Vehicles Max Stor. Wet Cell Batteries Max Stor. Prohibited Waste: Liquid Wastes Waste N.O.S.</p>	A8SW (S)	868	2	445800 402950

Map ID	Details	Quadrant Reference (Compass Direction)	Estimated Distance From Site	Contact	NGR
55	<p>Registered Waste Treatment or Disposal Sites</p> <p>Licence Holder: Mr Leach t/a Leach Brothers Licence Reference: WD20 B1002 MOD 2 Site Location: Lowfield Road, Bolton Upon Dearne, Barnsley, South Yorkshire Operator Location: c/o 71 Calder Road, BOLTON UPON DEARNE, South Yorkshire, S63 8JH Authority: Environment Agency - North East Region, Ridings Area Site Category: Scrapyard Max Input Rate: Very Small (Less than 10,000 tonnes per year) Waste Source: No known restriction on source of waste Restrictions: Licence Status: Operational as far as is knownOperational Dated: 1st March 1997 Preceded By: WD20 B1002 Licence: Superseded By: Not Given Licence: Positional Accuracy: Located by supplier to within 100m Boundary Quality: Not Supplied Authorised Waste: Cars Max.Stor Light Commercial Vehicles Max.Waste Permitted By Licence Prohibited Waste: Liquid Wastes Waste N.O.S.</p>	A8SW (S)	879	2	445750 402940
55	<p>Registered Waste Treatment or Disposal Sites</p> <p>Licence Holder: Mr Leach t/a Leach Brothers Licence Reference: WD20 B1002 Site Location: Lowfield Road, Bolton Upon Dearne, Barnsley, South Yorkshire Operator Location: c/o 71 Calder Road, BOLTON UPON DEARNE, South Yorkshire, S63 8JH Authority: Environment Agency - North East Region, Ridings Area Site Category: Scrapyard Max Input Rate: Small (Equal to or greater than 10,000 and less than 25,000 tonnes per year) Waste Source: No known restriction on source of waste Restrictions: Licence Status: Record supersededSuperseded Dated: 1st June 1993 Preceded By: Not Given Licence: Superseded By: WD20 B1002 MOD 2 Licence: Positional Accuracy: Located by supplier to within 100m Boundary Quality: Not Supplied Authorised Waste: Batteries Max.Stor Cars Max.Stor Light Commercial Vehicles Prohibited Waste: Liquid Wastes</p>	A8SW (S)	879	2	445750 402940
56	<p>Registered Waste Treatment or Disposal Sites</p> <p>Licence Holder: B Jones Licence Reference: WD20 B 679 MOD 2 Site Location: Rear Of Greyhound Stadium, Nicholas Lane, Dearne, Barnsley, South Yorkshire Operator Location: 52 Wingfield Road, South Athersley, BARNLSLEY, South Yorkshire, S71 3PR Authority: Environment Agency - North East Region, Ridings Area Site Category: Scrapyard Max Input Rate: Very Small (Less than 10,000 tonnes per year) Waste Source: No known restriction on source of waste Restrictions: Licence Status: Site closed (licence partially revoked)Site Closed Dated: 15th June 1989 Preceded By: Not Given Licence: Superseded By: Not Given Licence: Positional Accuracy: Manually positioned within the geographical locality Boundary Quality: Not Supplied Authorised Waste: Electrical Scrap Ferrous Metal Scrap Max.Storage In Licence Max.Waste Permitted By Licence Non-Ferrous Metal Scrap</p>	A17NE (NW)	904	2	445450 404700

Map ID	Details	Quadrant Reference (Compass Direction)	Estimated Distance From Site	Contact	NGR
57	<p>Registered Waste Treatment or Disposal Sites</p> <p>Licence Holder: S Wright - Wath Autospares Licence Reference: WD20 B 997 MOD 1 Site Location: Bolton Car Spares, Lowfield Road, Bolton Upon Dearne, Barnsley, South Yorkshire</p> <p>Operator Location: As Site Address Authority: Environment Agency - North East Region, Ridings Area Site Category: Scrapyard Max Input Rate: Very Small (Less than 10,000 tonnes per year) Waste Source: No known restriction on source of waste</p> <p>Restrictions: Licence Status: Licence known to be surrenderedSurrendered Dated: 1st September 1993 Preceded By: Not Given Licence: Superseded By: Not Given Licence:</p> <p>Positional Accuracy: Located by supplier to within 100m Boundary Quality: Not Supplied Authorised Waste: Ferrous Metal Scrap Max.Waste Permitted By Licence Non-Ferrous Metal Scrap Scrap Vehs/Cars/Light Comm'ls Max Stor Wet Cell Batteries Max Stor.</p> <p>Prohibited Waste: Liquid Wastes Waste N.O.S.</p>	A8SW (S)	917	2	445820 402900

Map ID	Details	Quadrant Reference (Compass Direction)	Estimated Distance From Site	Contact	NGR
	BGS 1:625,000 Solid Geology Description: Pennine Middle Coal Measures Formation And South Wales Middle Coal Measures Formation (Undifferentiated)	A13SW (NE)	0	4	445828 403840
	BGS Estimated Soil Chemistry Source: British Geological Survey, National Geoscience Information Service Soil Sample Type: Rural Soil Arsenic Concentration: 15 - 25 mg/kg Cadmium Concentration: <1.8 mg/kg Chromium Concentration: 60 - 90 mg/kg Lead Concentration: <150 mg/kg Nickel Concentration: 15 - 30 mg/kg	A13SW (NE)	0	4	445828 403840
	BGS Estimated Soil Chemistry Source: British Geological Survey, National Geoscience Information Service Soil Sample Type: Rural Soil Arsenic Concentration: 15 - 25 mg/kg Cadmium Concentration: <1.8 mg/kg Chromium Concentration: 60 - 90 mg/kg Lead Concentration: <150 mg/kg Nickel Concentration: 15 - 30 mg/kg	A13NW (N)	135	4	445794 404000
	BGS Estimated Soil Chemistry Source: British Geological Survey, National Geoscience Information Service Soil Sample Type: Rural Soil Arsenic Concentration: 15 - 25 mg/kg Cadmium Concentration: <1.8 mg/kg Chromium Concentration: 60 - 90 mg/kg Lead Concentration: <150 mg/kg Nickel Concentration: 15 - 30 mg/kg	A13NW (N)	135	4	445828 404000
	BGS Estimated Soil Chemistry Source: British Geological Survey, National Geoscience Information Service Soil Sample Type: Rural Soil Arsenic Concentration: 15 - 25 mg/kg Cadmium Concentration: <1.8 mg/kg Chromium Concentration: 60 - 90 mg/kg Lead Concentration: <150 mg/kg Nickel Concentration: 15 - 30 mg/kg	A13NW (N)	136	4	445817 404001
	BGS Estimated Soil Chemistry Source: British Geological Survey, National Geoscience Information Service Soil Sample Type: Rural Soil Arsenic Concentration: 15 - 25 mg/kg Cadmium Concentration: <1.8 mg/kg Chromium Concentration: 60 - 90 mg/kg Lead Concentration: <150 mg/kg Nickel Concentration: 15 - 30 mg/kg	A13NW (N)	137	4	445773 404000
	BGS Estimated Soil Chemistry Source: British Geological Survey, National Geoscience Information Service Soil Sample Type: Rural Soil Arsenic Concentration: 15 - 25 mg/kg Cadmium Concentration: <1.8 mg/kg Chromium Concentration: 60 - 90 mg/kg Lead Concentration: <150 mg/kg Nickel Concentration: 15 - 30 mg/kg	A13SE (E)	140	4	446000 403840

Map ID	Details	Quadrant Reference (Compass Direction)	Estimated Distance From Site	Contact	NGR
	BGS Estimated Soil Chemistry Source: British Geological Survey, National Geoscience Information Service Soil Sample Type: Rural Soil Arsenic 15 - 25 mg/kg Concentration: Cadmium <1.8 mg/kg Concentration: Chromium 60 - 90 mg/kg Concentration: Lead Concentration: <150 mg/kg Nickel 15 - 30 mg/kg Concentration:	A13NE (NE)	197	4	446000 404000
	BGS Estimated Soil Chemistry Source: British Geological Survey, National Geoscience Information Service Soil Sample Type: Rural Soil Arsenic 15 - 25 mg/kg Concentration: Cadmium <1.8 mg/kg Concentration: Chromium 60 - 90 mg/kg Concentration: Lead Concentration: <150 mg/kg Nickel 30 - 45 mg/kg Concentration:	A13SE (S)	216	4	445868 403601
	BGS Estimated Soil Chemistry Source: British Geological Survey, National Geoscience Information Service Soil Sample Type: Rural Soil Arsenic 15 - 25 mg/kg Concentration: Cadmium <1.8 mg/kg Concentration: Chromium 60 - 90 mg/kg Concentration: Lead Concentration: <150 mg/kg Nickel 15 - 30 mg/kg Concentration:	A13NE (NE)	243	4	446000 404061
	BGS Estimated Soil Chemistry Source: British Geological Survey, National Geoscience Information Service Soil Sample Type: Rural Soil Arsenic 15 - 25 mg/kg Concentration: Cadmium <1.8 mg/kg Concentration: Chromium 60 - 90 mg/kg Concentration: Lead Concentration: <150 mg/kg Nickel 15 - 30 mg/kg Concentration:	A13NE (N)	247	4	445890 404108
	BGS Estimated Soil Chemistry Source: British Geological Survey, National Geoscience Information Service Soil Sample Type: Rural Soil Arsenic 15 - 25 mg/kg Concentration: Cadmium <1.8 mg/kg Concentration: Chromium 60 - 90 mg/kg Concentration: Lead Concentration: <150 mg/kg Nickel 30 - 45 mg/kg Concentration:	A13SE (SE)	315	4	446000 403535
	BGS Estimated Soil Chemistry Source: British Geological Survey, National Geoscience Information Service Soil Sample Type: Rural Soil Arsenic 15 - 25 mg/kg Concentration: Cadmium <1.8 mg/kg Concentration: Chromium 60 - 90 mg/kg Concentration: Lead Concentration: <150 mg/kg Nickel 15 - 30 mg/kg Concentration:	A18SE (N)	343	4	445919 404201

Map ID	Details	Quadrant Reference (Compass Direction)	Estimated Distance From Site	Contact	NGR
	BGS Estimated Soil Chemistry Source: British Geological Survey, National Geoscience Information Service Soil Sample Type: Rural Soil Arsenic 15 - 25 mg/kg Concentration: Cadmium <1.8 mg/kg Concentration: Chromium 60 - 90 mg/kg Concentration: Lead Concentration: <150 mg/kg Nickel 15 - 30 mg/kg Concentration:	A18SE (NE)	347	4	446000 404180
	BGS Estimated Soil Chemistry Source: British Geological Survey, National Geoscience Information Service Soil Sample Type: Rural Soil Arsenic 15 - 25 mg/kg Concentration: Cadmium <1.8 mg/kg Concentration: Chromium 60 - 90 mg/kg Concentration: Lead Concentration: <150 mg/kg Nickel 15 - 30 mg/kg Concentration:	A8NE (SE)	370	4	446000 403475
	BGS Estimated Soil Chemistry Source: British Geological Survey, National Geoscience Information Service Soil Sample Type: Rural Soil Arsenic 15 - 25 mg/kg Concentration: Cadmium <1.8 mg/kg Concentration: Chromium 60 - 90 mg/kg Concentration: Lead Concentration: <150 mg/kg Nickel 30 - 45 mg/kg Concentration:	A12SE (SW)	427	4	445440 403582
	BGS Estimated Soil Chemistry Source: British Geological Survey, National Geoscience Information Service Soil Sample Type: Rural Soil Arsenic <15 mg/kg Concentration: Cadmium <1.8 mg/kg Concentration: Chromium 60 - 90 mg/kg Concentration: Lead Concentration: <150 mg/kg Nickel 15 - 30 mg/kg Concentration:	A18SE (NE)	433	4	446032 404260
	BGS Estimated Soil Chemistry Source: British Geological Survey, National Geoscience Information Service Soil Sample Type: Rural Soil Arsenic <15 mg/kg Concentration: Cadmium <1.8 mg/kg Concentration: Chromium 60 - 90 mg/kg Concentration: Lead Concentration: <150 mg/kg Nickel 15 - 30 mg/kg Concentration:	A18SE (N)	440	4	446000 404280
	BGS Estimated Soil Chemistry Source: British Geological Survey, National Geoscience Information Service Soil Sample Type: Rural Soil Arsenic 15 - 25 mg/kg Concentration: Cadmium <1.8 mg/kg Concentration: Chromium 60 - 90 mg/kg Concentration: Lead Concentration: <150 mg/kg Nickel 15 - 30 mg/kg Concentration:	A18SE (NE)	492	4	446070 404307

Map ID	Details	Quadrant Reference (Compass Direction)	Estimated Distance From Site	Contact	NGR
	BGS Estimated Soil Chemistry Source: British Geological Survey, National Geoscience Information Service Soil Sample Type: Rural Soil Arsenic 15 - 25 mg/kg Concentration: Cadmium <1.8 mg/kg Concentration: Chromium 60 - 90 mg/kg Concentration: Lead Concentration: <150 mg/kg Nickel 15 - 30 mg/kg Concentration:	A8NW (SW)	521	4	445503 403386
	BGS Estimated Soil Chemistry Source: British Geological Survey, National Geoscience Information Service Soil Sample Type: Rural Soil Arsenic 15 - 25 mg/kg Concentration: Cadmium <1.8 mg/kg Concentration: Chromium 60 - 90 mg/kg Concentration: Lead Concentration: <150 mg/kg Nickel 30 - 45 mg/kg Concentration:	A12SE (SW)	573	4	445311 403511
	BGS Estimated Soil Chemistry Source: British Geological Survey, National Geoscience Information Service Soil Sample Type: Rural Soil Arsenic 15 - 25 mg/kg Concentration: Cadmium <1.8 mg/kg Concentration: Chromium 60 - 90 mg/kg Concentration: Lead Concentration: <150 mg/kg Nickel 15 - 30 mg/kg Concentration:	A18SE (N)	573	4	446000 404418
	BGS Estimated Soil Chemistry Source: British Geological Survey, National Geoscience Information Service Soil Sample Type: Rural Soil Arsenic 15 - 25 mg/kg Concentration: Cadmium <1.8 mg/kg Concentration: Chromium 60 - 90 mg/kg Concentration: Lead Concentration: <150 mg/kg Nickel 30 - 45 mg/kg Concentration:	A8NW (S)	590	4	445794 403228
	BGS Estimated Soil Chemistry Source: British Geological Survey, National Geoscience Information Service Soil Sample Type: Rural Soil Arsenic <15 mg/kg Concentration: Cadmium <1.8 mg/kg Concentration: Chromium 60 - 90 mg/kg Concentration: Lead Concentration: <150 mg/kg Nickel 15 - 30 mg/kg Concentration:	A18SE (N)	668	4	446000 404516
	BGS Estimated Soil Chemistry Source: British Geological Survey, National Geoscience Information Service Soil Sample Type: Rural Soil Arsenic 15 - 25 mg/kg Concentration: Cadmium <1.8 mg/kg Concentration: Chromium 60 - 90 mg/kg Concentration: Lead Concentration: <150 mg/kg Nickel 15 - 30 mg/kg Concentration:	A8SW (S)	692	4	445761 403126

Map ID	Details	Quadrant Reference (Compass Direction)	Estimated Distance From Site	Contact	NGR
	BGS Estimated Soil Chemistry Source: British Geological Survey, National Geoscience Information Service Soil Sample Type: Rural Soil Arsenic 15 - 25 mg/kg Concentration: Cadmium <1.8 mg/kg Concentration: Chromium 60 - 90 mg/kg Concentration: Lead Concentration: <150 mg/kg Nickel 15 - 30 mg/kg Concentration:	A17SE (NW)	700	4	445335 404391
	BGS Estimated Soil Chemistry Source: British Geological Survey, National Geoscience Information Service Soil Sample Type: Rural Soil Arsenic 15 - 25 mg/kg Concentration: Cadmium <1.8 mg/kg Concentration: Chromium 60 - 90 mg/kg Concentration: Lead Concentration: <150 mg/kg Nickel 15 - 30 mg/kg Concentration:	A12SW (W)	796	4	445000 403840
	BGS Estimated Soil Chemistry Source: British Geological Survey, National Geoscience Information Service Soil Sample Type: Rural Soil Arsenic 15 - 25 mg/kg Concentration: Cadmium <1.8 mg/kg Concentration: Chromium 60 - 90 mg/kg Concentration: Lead Concentration: <150 mg/kg Nickel 15 - 30 mg/kg Concentration:	A12NW (W)	808	4	445000 404000
	BGS Estimated Soil Chemistry Source: British Geological Survey, National Geoscience Information Service Soil Sample Type: Rural Soil Arsenic <15 mg/kg Concentration: Cadmium <1.8 mg/kg Concentration: Chromium 60 - 90 mg/kg Concentration: Lead Concentration: <150 mg/kg Nickel 15 - 30 mg/kg Concentration:	A12SW (W)	813	4	445000 403652
	BGS Estimated Soil Chemistry Source: British Geological Survey, National Geoscience Information Service Soil Sample Type: Rural Soil Arsenic <15 mg/kg Concentration: Cadmium <1.8 mg/kg Concentration: Chromium 40 - 60 mg/kg Concentration: Lead Concentration: <150 mg/kg Nickel 15 - 30 mg/kg Concentration:	A12NW (W)	816	4	445000 404044
	BGS Estimated Soil Chemistry Source: British Geological Survey, National Geoscience Information Service Soil Sample Type: Rural Soil Arsenic 15 - 25 mg/kg Concentration: Cadmium <1.8 mg/kg Concentration: Chromium 60 - 90 mg/kg Concentration: Lead Concentration: <150 mg/kg Nickel 15 - 30 mg/kg Concentration:	A8SW (S)	817	4	445828 403000

Map ID	Details	Quadrant Reference (Compass Direction)	Estimated Distance From Site	Contact	NGR
	BGS Estimated Soil Chemistry Source: British Geological Survey, National Geoscience Information Service Soil Sample Type: Rural Soil Arsenic 15 - 25 mg/kg Concentration: Cadmium <1.8 mg/kg Concentration: Chromium 60 - 90 mg/kg Concentration: Lead Concentration: <150 mg/kg Nickel 15 - 30 mg/kg Concentration:	A8SE (S)	817	4	445837 403000
	BGS Estimated Soil Chemistry Source: British Geological Survey, National Geoscience Information Service Soil Sample Type: Rural Soil Arsenic <15 mg/kg Concentration: Cadmium <1.8 mg/kg Concentration: Chromium 60 - 90 mg/kg Concentration: Lead Concentration: <150 mg/kg Nickel 30 - 45 mg/kg Concentration:	A8SE (S)	818	4	445898 403000
	BGS Estimated Soil Chemistry Source: British Geological Survey, National Geoscience Information Service Soil Sample Type: Rural Soil Arsenic 15 - 25 mg/kg Concentration: Cadmium <1.8 mg/kg Concentration: Chromium 60 - 90 mg/kg Concentration: Lead Concentration: <150 mg/kg Nickel 30 - 45 mg/kg Concentration:	A12SW (W)	819	4	445000 403625
	BGS Estimated Soil Chemistry Source: British Geological Survey, National Geoscience Information Service Soil Sample Type: Rural Soil Arsenic 15 - 25 mg/kg Concentration: Cadmium <1.8 mg/kg Concentration: Chromium 60 - 90 mg/kg Concentration: Lead Concentration: <150 mg/kg Nickel 15 - 30 mg/kg Concentration:	A12SW (W)	828	4	445000 403587
	BGS Estimated Soil Chemistry Source: British Geological Survey, National Geoscience Information Service Soil Sample Type: Rural Soil Arsenic <15 mg/kg Concentration: Cadmium <1.8 mg/kg Concentration: Chromium 60 - 90 mg/kg Concentration: Lead Concentration: <150 mg/kg Nickel 30 - 45 mg/kg Concentration:	A8SE (S)	829	4	446000 403000
	BGS Estimated Soil Chemistry Source: British Geological Survey, National Geoscience Information Service Soil Sample Type: Rural Soil Arsenic 15 - 25 mg/kg Concentration: Cadmium <1.8 mg/kg Concentration: Chromium 60 - 90 mg/kg Concentration: Lead Concentration: <150 mg/kg Nickel 30 - 45 mg/kg Concentration:	A9NW (SE)	849	4	446458 403214

Map ID	Details	Quadrant Reference (Compass Direction)	Estimated Distance From Site	Contact	NGR
	BGS Estimated Soil Chemistry Source: British Geological Survey, National Geoscience Information Service Soil Sample Type: Rural Soil Arsenic 15 - 25 mg/kg Concentration: Cadmium <1.8 mg/kg Concentration: Chromium 60 - 90 mg/kg Concentration: Lead Concentration: <150 mg/kg Nickel 30 - 45 mg/kg Concentration:	A18NW (N)	874	4	445594 404715
	BGS Estimated Soil Chemistry Source: British Geological Survey, National Geoscience Information Service Soil Sample Type: Rural Soil Arsenic 15 - 25 mg/kg Concentration: Cadmium <1.8 mg/kg Concentration: Chromium 60 - 90 mg/kg Concentration: Lead Concentration: <150 mg/kg Nickel 15 - 30 mg/kg Concentration:	A9NE (SE)	893	4	446650 403400
	BGS Estimated Soil Chemistry Source: British Geological Survey, National Geoscience Information Service Soil Sample Type: Rural Soil Arsenic <15 mg/kg Concentration: Cadmium <1.8 mg/kg Concentration: Chromium 60 - 90 mg/kg Concentration: Lead Concentration: <150 mg/kg Nickel 30 - 45 mg/kg Concentration:	A9SW (SE)	898	4	446233 403000
	BGS Estimated Soil Chemistry Source: British Geological Survey, National Geoscience Information Service Soil Sample Type: Rural Soil Arsenic 15 - 25 mg/kg Concentration: Cadmium <1.8 mg/kg Concentration: Chromium 60 - 90 mg/kg Concentration: Lead Concentration: <150 mg/kg Nickel 15 - 30 mg/kg Concentration:	A8SE (S)	921	4	446000 402907
	BGS Estimated Soil Chemistry Source: British Geological Survey, National Geoscience Information Service Soil Sample Type: Rural Soil Arsenic 15 - 25 mg/kg Concentration: Cadmium <1.8 mg/kg Concentration: Chromium 60 - 90 mg/kg Concentration: Lead Concentration: <150 mg/kg Nickel 15 - 30 mg/kg Concentration:	A17SW (NW)	930	4	445000 404345
	BGS Estimated Soil Chemistry Source: British Geological Survey, National Geoscience Information Service Soil Sample Type: Rural Soil Arsenic 15 - 25 mg/kg Concentration: Cadmium <1.8 mg/kg Concentration: Chromium 60 - 90 mg/kg Concentration: Lead Concentration: <150 mg/kg Nickel 15 - 30 mg/kg Concentration:	A18NE (N)	944	4	446000 404796

Map ID	Details	Quadrant Reference (Compass Direction)	Estimated Distance From Site	Contact	NGR
	BGS Estimated Soil Chemistry Source: British Geological Survey, National Geoscience Information Service Soil Sample Type: Rural Soil Arsenic 15 - 25 mg/kg Concentration: Cadmium <1.8 mg/kg Concentration: Chromium 60 - 90 mg/kg Concentration: Lead Concentration: <150 mg/kg Nickel 15 - 30 mg/kg Concentration:	A18NW (N)	946	4	445791 404810
	BGS Estimated Soil Chemistry Source: British Geological Survey, National Geoscience Information Service Soil Sample Type: Rural Soil Arsenic 15 - 25 mg/kg Concentration: Cadmium <1.8 mg/kg Concentration: Chromium 60 - 90 mg/kg Concentration: Lead Concentration: <150 mg/kg Nickel 15 - 30 mg/kg Concentration:	A8SE (S)	969	4	446000 402859
	BGS Estimated Soil Chemistry Source: British Geological Survey, National Geoscience Information Service Soil Sample Type: Rural Soil Arsenic <15 mg/kg Concentration: Cadmium <1.8 mg/kg Concentration: Chromium 60 - 90 mg/kg Concentration: Lead Concentration: <150 mg/kg Nickel 15 - 30 mg/kg Concentration:	A14SE (E)	971	4	446794 403552
	BGS Estimated Soil Chemistry Source: British Geological Survey, National Geoscience Information Service Soil Sample Type: Rural Soil Arsenic 15 - 25 mg/kg Concentration: Cadmium <1.8 mg/kg Concentration: Chromium 60 - 90 mg/kg Concentration: Lead Concentration: <150 mg/kg Nickel 15 - 30 mg/kg Concentration:	A8SE (S)	992	4	446064 402846
58	BGS Recorded Mineral Sites Site Name: Furlong Road Brickworks Location: Furlong Road, Goldthorpe, Barnsley, South Yorkshire Source: British Geological Survey, National Geoscience Information Service Reference: 13103 Type: Opencast Status: Ceased Operator: Unknown Operator Operator Location: Unknown Operator Periodic Type: Carboniferous Geology: Pennine Middle Coal Measures Formation Commodity: Common Clay and Shale Positional Accuracy: Located by supplier to within 10m	A8NE (S)	375	4	445910 403445
59	BGS Recorded Mineral Sites Site Name: Gas Works Clay Pit Location: , Bolton-Upon-Dearne, South Yorkshire Source: British Geological Survey, National Geoscience Information Service Reference: 108122 Type: Opencast Status: Ceased Operator: Unknown Operator Operator Location: Unknown Operator Periodic Type: Quaternary Geology: Alluvium Commodity: Common Clay and Shale Positional Accuracy: Located by supplier to within 10m	A8SE (S)	751	4	445830 403066

Map ID	Details	Quadrant Reference (Compass Direction)	Estimated Distance From Site	Contact	NGR
60	BGS Recorded Mineral Sites Site Name: Highgate Colliery, No. 2 Shaft Location: , Goldthorpe, Doncaster, Yorkshire Source: British Geological Survey, National Geoscience Information Service Reference: 174782 Type: Underground Status: Ceased Operator: British Coal - N Yorkshire Area Operator Location: British Coal - N Yorkshire Area, Po Box 13, Allerton Bywater, Castleford, West Yorkshire, Wf10 2al Periodic Type: Carboniferous Geology: Shafton Coal (West And South Yorkshire And Derbyshire) Commodity: Coal - Deep Positional Accuracy: Located by supplier to within 10m	A18NE (N)	907	4	445885 404770
60	BGS Recorded Mineral Sites Site Name: Highgate Colliery Location: , Goldthorpe, Doncaster, South Yorkshire Source: British Geological Survey, National Geoscience Information Service Reference: 1459 Type: Underground Status: Ceased Operator: British Coal - N Yorkshire Area Operator Location: British Coal - N Yorkshire Area, Po Box 13, Allerton Bywater, Castleford, West Yorkshire, Wf10 2al Periodic Type: Carboniferous Geology: Shafton Coal (West And South Yorkshire And Derbyshire) Commodity: Coal - Deep Positional Accuracy: Located by supplier to within 10m	A18NE (N)	937	4	445875 404800
61	BGS Recorded Mineral Sites Site Name: Goldthorpe Brick Works Location: , Goldthorpe, Barnsley, South Yorkshire Source: British Geological Survey, National Geoscience Information Service Reference: 13102 Type: Opencast Status: Ceased Operator: Unknown Operator Operator Location: Unknown Operator Periodic Type: Carboniferous Geology: Pennine Middle Coal Measures Formation Commodity: Common Clay and Shale Positional Accuracy: Located by supplier to within 10m	A12NW (W)	991	4	444820 404035
	BGS Measured Urban Soil Chemistry No data available				
	BGS Urban Soil Chemistry Averages No data available				
	Coal Mining Affected Areas Description: In an area which may be affected by coal mining activity. It is recommended that a coal mining report is obtained from the Coal Authority. Contact details are included in the Useful Contacts section of this report.	A13SW (NE)	0	6	445828 403840
	Mining Instability Mining Evidence: Inconclusive Coal Mining Source: Ove Arup & Partners Boundary Quality: As Supplied	A13SW (NE)	0	-	445828 403840
	Non Coal Mining Areas of Great Britain No Hazard				
	Potential for Collapsible Ground Stability Hazards Hazard Potential: Very Low Source: British Geological Survey, National Geoscience Information Service	A13SW (NE)	0	4	445828 403840
	Potential for Compressible Ground Stability Hazards Hazard Potential: No Hazard Source: British Geological Survey, National Geoscience Information Service	A13SW (NE)	0	4	445828 403840
	Potential for Compressible Ground Stability Hazards Hazard Potential: Moderate Source: British Geological Survey, National Geoscience Information Service	A13SE (S)	205	4	445830 403612
	Potential for Ground Dissolution Stability Hazards Hazard Potential: No Hazard Source: British Geological Survey, National Geoscience Information Service	A13SW (NE)	0	4	445828 403840
	Potential for Landslide Ground Stability Hazards Hazard Potential: Very Low Source: British Geological Survey, National Geoscience Information Service	A13SW (NE)	0	4	445828 403840

Map ID	Details	Quadrant Reference (Compass Direction)	Estimated Distance From Site	Contact	NGR
	Potential for Running Sand Ground Stability Hazards Hazard Potential: No Hazard Source: British Geological Survey, National Geoscience Information Service	A13SW (NE)	0	4	445828 403840
	Potential for Running Sand Ground Stability Hazards Hazard Potential: Very Low Source: British Geological Survey, National Geoscience Information Service	A13SE (S)	205	4	445830 403612
	Potential for Shrinking or Swelling Clay Ground Stability Hazards Hazard Potential: Very Low Source: British Geological Survey, National Geoscience Information Service	A13SW (NE)	0	4	445828 403840
	Potential for Shrinking or Swelling Clay Ground Stability Hazards Hazard Potential: No Hazard Source: British Geological Survey, National Geoscience Information Service	A13NE (N)	121	4	445850 403986
	Potential for Shrinking or Swelling Clay Ground Stability Hazards Hazard Potential: Very Low Source: British Geological Survey, National Geoscience Information Service	A13NE (NE)	219	4	445934 404069
	Radon Potential - Radon Protection Measures Protection Measure: No radon protective measures are necessary in the construction of new dwellings or extensions Source: British Geological Survey, National Geoscience Information Service	A13SW (NE)	0	4	445828 403840
	Radon Potential - Radon Affected Areas Affected Area: The property is in a lower probability radon area, as less than 1% of homes are above the action level Source: British Geological Survey, National Geoscience Information Service	A13SW (NE)	0	4	445828 403840

Map ID	Details	Quadrant Reference (Compass Direction)	Estimated Distance From Site	Contact	NGR
62	Contemporary Trade Directory Entries Name: F K Naylor Location: The Blacksmiths Shop, Goldthorpe Green, Goldthorpe, Rotherham, South Yorkshire, S63 9EL Classification: Blacksmiths & Forgemasters Status: Inactive Positional Accuracy: Manually positioned to the road within the address or location	A13SE (S)	156	-	445888 403664
63	Contemporary Trade Directory Entries Name: Crystal Blinds Location: 25, Cranwell Court, Goldthorpe, Rotherham, South Yorkshire, S63 9GA Classification: Blinds, Awnings & Canopies Status: Inactive Positional Accuracy: Automatically positioned to the address	A12NE (W)	309	-	445490 403904
64	Contemporary Trade Directory Entries Name: Ian'S Car Sales Location: Highgate Lane, Goldthorpe, Rotherham, South Yorkshire, S63 9BJ Classification: Car Dealers Status: Inactive Positional Accuracy: Automatically positioned to the address	A13NW (NW)	377	-	445507 404107
65	Contemporary Trade Directory Entries Name: G E Gray & Son Location: High Street Garage, High Street, Goldthorpe, Rotherham, South Yorkshire, S63 9DA Classification: Mot Testing Centres Status: Inactive Positional Accuracy: Automatically positioned to the address	A14NW (E)	384	-	446235 403939
66	Contemporary Trade Directory Entries Name: Dearne Valley Motors Location: High St, Goldthorpe, Rotherham, South Yorkshire, S63 9DG Classification: Car Dealers Status: Active Positional Accuracy: Manually positioned to the road within the address or location	A14NW (NE)	419	-	446216 404082
67	Contemporary Trade Directory Entries Name: Accident Repair Centre Location: 202, Furlong Road, Goldthorpe, Rotherham, South Yorkshire, S63 9PR Classification: Car Body Repairs Status: Active Positional Accuracy: Automatically positioned to the address	A8NW (S)	433	-	445778 403385
68	Contemporary Trade Directory Entries Name: Scotts Classic Car Parts Location: 114, Barnsley Road, Goldthorpe, Rotherham, South Yorkshire, S63 9AW Classification: Classic Car Specialists Status: Active Positional Accuracy: Automatically positioned to the address	A18SW (N)	439	-	445763 404302
69	Contemporary Trade Directory Entries Name: House Fairies Location: 11, Westmoor Close, Goldthorpe, Rotherham, South Yorkshire, S63 9GE Classification: Cleaning Services - Domestic Status: Active Positional Accuracy: Automatically positioned to the address	A12NE (NW)	446	-	445423 404109
70	Contemporary Trade Directory Entries Name: Texaco Location: 106, Barnsley Road, Goldthorpe, Rotherham, South Yorkshire, S63 9AE Classification: Petrol Filling Stations Status: Active Positional Accuracy: Automatically positioned to the address	A18SE (N)	461	-	445887 404323
70	Contemporary Trade Directory Entries Name: Dearnside Motor Co Ltd Location: 106, Barnsley Road, Goldthorpe, Rotherham, South Yorkshire, S63 9AE Classification: Mot Testing Centres Status: Active Positional Accuracy: Automatically positioned to the address	A18SE (N)	461	-	445887 404323
70	Contemporary Trade Directory Entries Name: South Yorkshire Car Centre Location: 98, Barnsley Road, Goldthorpe, Rotherham, S63 9AA Classification: Car Dealers Status: Active Positional Accuracy: Automatically positioned to the address	A18SE (N)	464	-	445908 404324

Map ID	Details	Quadrant Reference (Compass Direction)	Estimated Distance From Site	Contact	NGR
70	Contemporary Trade Directory Entries Name: Geejay Motors Location: 98, Barnsley Road, Goldthorpe, Rotherham, South Yorkshire, S63 9AA Classification: Mot Testing Centres Status: Inactive Positional Accuracy: Automatically positioned to the address	A18SE (N)	464	-	445908 404324
70	Contemporary Trade Directory Entries Name: H & A Motors Location: Barnsley Road, Goldthorpe, Rotherham, South Yorkshire, S63 9AA Classification: Garage Services Status: Inactive Positional Accuracy: Automatically positioned to the address	A18SE (N)	474	-	445893 404336
70	Contemporary Trade Directory Entries Name: Gee Jay Motors Location: Barnsley Road, Goldthorpe, Rotherham, South Yorkshire, S63 9AA Classification: Car Dealers - Used Status: Inactive Positional Accuracy: Automatically positioned to the address	A18SE (N)	474	-	445893 404336
71	Contemporary Trade Directory Entries Name: Total Location: Barnsley Road Highgate, Goldthorpe, Rotherham, South Yorkshire, S63 9AP Classification: Petrol Filling Stations Status: Inactive Positional Accuracy: Automatically positioned to the address	A18SW (NW)	474	-	445597 404295
71	Contemporary Trade Directory Entries Name: Monkshill Service Station Location: 136, Barnsley Road, Goldthorpe, Rotherham, South Yorkshire, S63 9AW Classification: Petrol Filling Stations Status: Active Positional Accuracy: Automatically positioned to the address	A18SW (NW)	474	-	445597 404295
72	Contemporary Trade Directory Entries Name: Woodland Logistics Location: Unit 1, Goldthorpe Industrial Estate, Commercial Road, Goldthorpe, Rotherham, South Yorkshire, S63 9BL Classification: Road Haulage Services Status: Active Positional Accuracy: Automatically positioned to the address	A12SE (W)	493	-	445303 403804
73	Contemporary Trade Directory Entries Name: Clean'N'Mend Location: 47, Barnsley Road, Goldthorpe, Rotherham, South Yorkshire, S63 9LT Classification: Dry Cleaners Status: Active Positional Accuracy: Automatically positioned to the address	A18SE (NE)	497	-	446066 404315
73	Contemporary Trade Directory Entries Name: Ironing Team Location: 47, Barnsley Road, Goldthorpe, Rotherham, South Yorkshire, S63 9LT Classification: Ironing & Home Laundry Services Status: Inactive Positional Accuracy: Automatically positioned to the address	A18SE (NE)	497	-	446066 404315
74	Contemporary Trade Directory Entries Name: Dearne Fabrications Location: 2, Gosling Gate Road, Goldthorpe, Rotherham, South Yorkshire, S63 9LU Classification: Tungsten Tool Manufacturers & Distributors Status: Active Positional Accuracy: Automatically positioned to the address	A18SE (NE)	535	-	446045 404364
75	Contemporary Trade Directory Entries Name: Vanquish Location: 185, Barnsley Road Highgate, Goldthorpe, Rotherham, South Yorkshire, S63 9AU Classification: Car Dealers Status: Inactive Positional Accuracy: Automatically positioned to the address	A12NE (NW)	542	-	445353 404176
75	Contemporary Trade Directory Entries Name: Mobility Assured Location: 185, Barnsley Road Highgate, Goldthorpe, Rotherham, South Yorkshire, S63 9AU Classification: Disability Equipment - Manufacturers & Suppliers Status: Inactive Positional Accuracy: Automatically positioned to the address	A12NE (NW)	542	-	445353 404176

Map ID	Details	Quadrant Reference (Compass Direction)	Estimated Distance From Site	Contact	NGR
75	Contemporary Trade Directory Entries Name: Vanquish Location: 185, Barnsley Road Highgate, Goldthorpe, Rotherham, South Yorkshire, S63 9AU Classification: Car Dealers Status: Inactive Positional Accuracy: Automatically positioned to the address	A12NE (NW)	542	-	445353 404176
75	Contemporary Trade Directory Entries Name: Vanquish Location: 185, Barnsley Road Highgate, Goldthorpe, Rotherham, South Yorkshire, S63 9AU Classification: Car Dealers - Used Status: Inactive Positional Accuracy: Automatically positioned to the address	A12NE (NW)	542	-	445353 404176
76	Contemporary Trade Directory Entries Name: Dearnside Sun Blinds Location: 20-22, High Street, Goldthorpe, Rotherham, South Yorkshire, S63 9LR Classification: Blinds, Awnings & Canopies Status: Inactive Positional Accuracy: Automatically positioned to the address	A19SW (NE)	545	-	446182 404301
77	Contemporary Trade Directory Entries Name: Claremont Garments Location: Goldthorpe Indust Est, Commercial Rd, Goldthorpe, Rotherham, South Yorkshire, S63 9BL Classification: Clothing & Fabrics - Manufacturers Status: Inactive Positional Accuracy: Manually positioned to the road within the address or location	A12NE (W)	548	-	445248 403866
78	Contemporary Trade Directory Entries Name: Smart Blinds Location: 9, Barnsley Road, Goldthorpe, Rotherham, South Yorkshire, S63 9LS Classification: Blinds, Awnings & Canopies Status: Inactive Positional Accuracy: Manually positioned to the address or location	A18SE (NE)	562	-	446150 404343
79	Contemporary Trade Directory Entries Name: Frontier Foods Location: Unit 2, Goldthorpe Industrial Estate, Commercial Road, Goldthorpe, Rotherham, South Yorkshire, S63 9BL Classification: Food Products - Manufacturers Status: Inactive Positional Accuracy: Automatically positioned to the address	A12SE (W)	578	-	445217 403818
79	Contemporary Trade Directory Entries Name: Helesi Location: Unit 2, Goldthorpe Industrial Estate, Commercial Road, Goldthorpe, Rotherham, South Yorkshire, S63 9BL Classification: Waste Disposal Services Status: Inactive Positional Accuracy: Automatically positioned to the address	A12SE (W)	578	-	445217 403818
79	Contemporary Trade Directory Entries Name: Emerald Pallets Location: Unit 9c, Goldthorpe Industrial Estate, Commercial Road, Goldthorpe, ROTHERHAM, South Yorkshire, S63 9BL Classification: Pallets, Crates & Packing Cases Status: Inactive Positional Accuracy: Automatically positioned to the address	A12SE (W)	601	-	445195 403831
79	Contemporary Trade Directory Entries Name: Home Choose Blinds Location: Unit 11a, Goldthorpe Industrial Estate, Commercial Road, Goldthorpe, Rotherham, South Yorkshire, S63 9BL Classification: Blinds, Awnings & Canopies Status: Active Positional Accuracy: Automatically positioned to the address	A12SE (W)	605	-	445191 403801
79	Contemporary Trade Directory Entries Name: Home Choose Blinds Location: Unit 11A, Goldthorpe Industrial Estate, Commercial Road, Goldthorpe, Rotherham, South Yorkshire, S63 9BL Classification: Blinds, Awnings & Canopies Status: Inactive Positional Accuracy: Automatically positioned to the address	A12SE (W)	605	-	445191 403801

Map ID	Details	Quadrant Reference (Compass Direction)	Estimated Distance From Site	Contact	NGR
79	Contemporary Trade Directory Entries Name: Darfield Motor Controls Ltd Location: Unit 11c, Goldthorpe Industrial Estate, Commercial Road, Goldthorpe, Rotherham, South Yorkshire, S63 9BL Classification: Control Panels Status: Active Positional Accuracy: Automatically positioned to the address	A12SE (W)	607	-	445190 403783
80	Contemporary Trade Directory Entries Name: Building Product Solutions Location: Unit 13, Goldthorpe Industrial Estate, Commercial Road, Goldthorpe, Rotherham, South Yorkshire, S63 9BL Classification: Builders' Merchants Status: Active Positional Accuracy: Automatically positioned to the address	A12SE (W)	611	-	445195 403703
81	Contemporary Trade Directory Entries Name: True Food International Location: Fieldsend Rd, Goldthorpe, Rotherham, South Yorkshire, S63 9EU Classification: Refrigeration Equipment - Commercial Status: Active Positional Accuracy: Manually positioned within the geographical locality	A19SW (NE)	612	-	446259 404326
82	Contemporary Trade Directory Entries Name: K T Fabrications Location: 39, Kelly Street, Goldthorpe, Rotherham, South Yorkshire, S63 9NB Classification: Gate Manufacturers Status: Inactive Positional Accuracy: Automatically positioned to the address	A18SE (N)	628	-	446063 404457
82	Contemporary Trade Directory Entries Name: King Street Garage Location: King Street, Goldthorpe, Rotherham, South Yorkshire, S63 9LY Classification: Plant & Machinery Repairs Status: Inactive Positional Accuracy: Automatically positioned to the address	A18SE (N)	671	-	446087 404494
83	Contemporary Trade Directory Entries Name: Interlock Ltd Location: Unit 10E, Goldthorpe Industrial Estate, Commercial Road, Goldthorpe, Rotherham, South Yorkshire, S63 9BL Classification: Adhesive & Sealant Manufacturers & Distributors Status: Inactive Positional Accuracy: Automatically positioned to the address	A12NE (W)	643	-	445153 403850
83	Contemporary Trade Directory Entries Name: Pyxis Animal Health Location: Unit 10a, Goldthorpe Industrial Estate, Commercial Road, Goldthorpe, Rotherham, South Yorkshire, S63 9BL Classification: Veterinary Pharmacies Status: Inactive Positional Accuracy: Automatically positioned to the address	A12SW (W)	643	-	445152 403818
83	Contemporary Trade Directory Entries Name: Mike Satur Ltd Location: Unit 3d-3e, Goldthorpe Industrial Estate, Commercial Road, Goldthorpe, Rotherham, South Yorkshire, S63 9BL Classification: Car Dealers Status: Inactive Positional Accuracy: Automatically positioned to the address	A12SW (W)	690	-	445106 403836
83	Contemporary Trade Directory Entries Name: Howcroft Industrial Supplies Location: Unit 3f, Goldthorpe Industrial Estate, Commercial Road, Goldthorpe, Rotherham, South Yorkshire, S63 9BL Classification: Engineers - General Status: Active Positional Accuracy: Automatically positioned to the address	A12NW (W)	690	-	445106 403854
84	Contemporary Trade Directory Entries Name: B H Motors Location: Gosling Gate Road, Goldthorpe, Rotherham, South Yorkshire, S63 9LU Classification: Garage Services Status: Active Positional Accuracy: Automatically positioned to the address	A18SE (N)	664	-	446013 404509
85	Contemporary Trade Directory Entries Name: Wilson Location: Unit 3C, Goldthorpe Industrial Estate, Commercial Road, Goldthorpe, Rotherham, South Yorkshire, S63 9BL Classification: Refrigerators & Freezers - Servicing & Repairs Status: Inactive Positional Accuracy: Automatically positioned to the address	A12SW (W)	693	-	445103 403806

Map ID	Details	Quadrant Reference (Compass Direction)	Estimated Distance From Site	Contact	NGR
85	Contemporary Trade Directory Entries Name: Morebrooke Ltd Location: Unit 2, Goldthorpe Ind Est, Commercial Rd, Goldthorpe, Rotherham, South Yorkshire, S63 9BL Classification: Engineers - General Status: Inactive Positional Accuracy: Manually positioned within the geographical locality	A12SW (W)	733	-	445063 403830
86	Contemporary Trade Directory Entries Name: Speed P V C Ltd Location: Unit 13, Goldthorpe Industrial Estate, Commercial Road, Goldthorpe, Rotherham, South Yorkshire, S63 9BL Classification: Window Frame Manufacturers Status: Inactive Positional Accuracy: Automatically positioned to the address	A12SW (W)	694	-	445131 403619
87	Contemporary Trade Directory Entries Name: Tint Mania Location: Unit 11e, Goldthorpe Industrial Estate, Commercial Road, Goldthorpe, Rotherham, South Yorkshire, S63 9BL Classification: Window Tinting Status: Active Positional Accuracy: Manually positioned within the geographical locality	A12SW (W)	697	-	445112 403682
87	Contemporary Trade Directory Entries Name: P J O Industrial Ltd Location: Unit 5, Goldthorpe Industrial Estate, Commercial Road, Goldthorpe, Rotherham, South Yorkshire, S63 9BL Classification: Electrical Engineers Status: Active Positional Accuracy: Automatically positioned to the address	A12SW (W)	697	-	445112 403682
87	Contemporary Trade Directory Entries Name: Inditherm Location: Unit 5, Goldthorpe Industrial Estate, Commercial Road, Goldthorpe, Rotherham, South Yorkshire, S63 9BL Classification: Insulation Materials Status: Inactive Positional Accuracy: Automatically positioned to the address	A12SW (W)	697	-	445112 403682
87	Contemporary Trade Directory Entries Name: Workshop Recycling Location: Goldthorpe Ind Est, Commercial Rd, Goldthorpe, Rotherham, South Yorkshire, S63 9BL Classification: Reclaiming - Waste Products Status: Inactive Positional Accuracy: Manually positioned within the geographical locality	A12SW (W)	697	-	445112 403682
88	Contemporary Trade Directory Entries Name: Tony Casagrande Location: 10a, Market Street, Goldthorpe, Rotherham, South Yorkshire, S63 9HA Classification: Hydraulic Equipment & Accessories - Sales & Service Status: Inactive Positional Accuracy: Automatically positioned to the address	A19SW (NE)	703	-	446340 404376
89	Contemporary Trade Directory Entries Name: P & J Motor Services Location: 13, Elizabeth Street, Goldthorpe, Rotherham, South Yorkshire, S63 9NA Classification: Garage Services Status: Inactive Positional Accuracy: Automatically positioned to the address	A19SW (NE)	704	-	446244 404452
90	Contemporary Trade Directory Entries Name: Elite Restorations Location: 28, Cherry Grove, Goldthorpe, Rotherham, South Yorkshire, S63 9LE Classification: Leather Goods - Cleaning Status: Inactive Positional Accuracy: Automatically positioned to the address	A17SE (NW)	752	-	445312 404441
90	Contemporary Trade Directory Entries Name: North East Truck & Van Ltd Location: 21, Cherry Grove, Goldthorpe, Rotherham, South Yorkshire, S63 9LE Classification: Commercial Vehicle Dealers Status: Inactive Positional Accuracy: Automatically positioned to the address	A17SE (NW)	763	-	445290 404435
91	Contemporary Trade Directory Entries Name: Tsunami Initiative Ltd Location: Unit 8, Goldthorpe Industrial Estate, Commercial Road, Goldthorpe, Rotherham, South Yorkshire, S63 9BL Classification: Screen Process Printers Status: Inactive Positional Accuracy: Automatically positioned to the address	A12SW (W)	757	-	445045 403721

Map ID	Details	Quadrant Reference (Compass Direction)	Estimated Distance From Site	Contact	NGR
92	Contemporary Trade Directory Entries Name: Nettlefolds Location: Unit 15, Goldthorpe Industrial Estate, Commercial Road, Goldthorpe, Rotherham, South Yorkshire, S63 9BL Classification: Nuts, Bolts & Fixings Status: Inactive Positional Accuracy: Automatically positioned to the address	A12SW (SW)	764	-	445092 403518
93	Contemporary Trade Directory Entries Name: Promar International Location: Unit 20, Goldthorpe Industrial Estate, Commercial Road, Goldthorpe, Rotherham, South Yorkshire, S63 9BL Classification: Laboratories Status: Inactive Positional Accuracy: Manually positioned to the address or location	A7NW (SW)	790	-	445092 403458
93	Contemporary Trade Directory Entries Name: Hatfields Windows Location: Cambertown House, Goldthorpe Industrial Estate, Commercial Road, Goldthorpe, Rotherham, South Yorkshire, S63 9BL Classification: Window Frame Manufacturers Status: Inactive Positional Accuracy: Automatically positioned to the address	A7NW (SW)	819	-	445084 403412
94	Contemporary Trade Directory Entries Name: Admech Engineering Co Ltd Location: Unit 2, Goldthorpe Industrial Estate, Commercial Road, Goldthorpe, Rotherham, South Yorkshire, S63 9BL Classification: Engineers - General Status: Inactive Positional Accuracy: Automatically positioned in the proximity of the address	A12SW (W)	791	-	445052 403548
94	Contemporary Trade Directory Entries Name: V C Electronics Ltd Location: Unit 14, Goldthorpe Industrial Estate, Commercial Road, Goldthorpe, Rotherham, South Yorkshire, S63 9BL Classification: Electronic Equipment - Manufacturers & Assemblers Status: Inactive Positional Accuracy: Automatically positioned in the proximity of the address	A12SW (W)	791	-	445052 403548
94	Contemporary Trade Directory Entries Name: Resitex Coatings Location: Unit 3F, Goldthorpe Industrial Estate, Commercial Road, Goldthorpe, Rotherham, South Yorkshire, S63 9BL Classification: Paint Manufacturers Status: Inactive Positional Accuracy: Automatically positioned in the proximity of the address	A12SW (W)	791	-	445052 403548
94	Contemporary Trade Directory Entries Name: W G F (Uk) Ltd Location: Unit 30, Goldthorpe Industrial Estate, Commercial Road, Goldthorpe, Rotherham, South Yorkshire, S63 9BL Classification: Textile Manufacturing Status: Inactive Positional Accuracy: Automatically positioned in the proximity of the address	A12SW (W)	791	-	445052 403548
94	Contemporary Trade Directory Entries Name: Samantha Products Location: Unit 11F, Goldthorpe Industrial Estate, Commercial Road, Goldthorpe, Rotherham, South Yorkshire, S63 9BL Classification: Furniture Manufacturers - Home & Office Status: Inactive Positional Accuracy: Automatically positioned in the proximity of the address	A12SW (W)	791	-	445052 403548
94	Contemporary Trade Directory Entries Name: Duve Components (Uk) Ltd Location: Unit 28, Goldthorpe Industrial Estate, Commercial Road, Goldthorpe, Rotherham, South Yorkshire, S63 9BL Classification: Car Component Manufacturers Status: Inactive Positional Accuracy: Automatically positioned in the proximity of the address	A12SW (W)	791	-	445052 403548
95	Contemporary Trade Directory Entries Name: Wallis Metals Location: Nicholas Lane, Goldthorpe, Rotherham, South Yorkshire, S63 9AT Classification: Scrap Metal Merchants Status: Active Positional Accuracy: Automatically positioned to the address	A18NW (N)	802	-	445546 404627

Map ID	Details	Quadrant Reference (Compass Direction)	Estimated Distance From Site	Contact	NGR
96	Contemporary Trade Directory Entries Name: Tansley Haulage Location: 21, Victoria Street, Goldthorpe, Rotherham, South Yorkshire, S63 9HS Classification: Road Haulage Services Status: Inactive Positional Accuracy: Automatically positioned to the address	A19SW (NE)	808	-	446488 404371
96	Contemporary Trade Directory Entries Name: Arla Foods Location: Beever St, Goldthorpe, Rotherham, South Yorkshire, S63 9HT Classification: Dairies Status: Inactive Positional Accuracy: Manually positioned to the road within the address or location	A19SE (NE)	850	-	446524 404392
96	Contemporary Trade Directory Entries Name: Performance Engineering Services Location: Beever St, Goldthorpe, Rotherham, South Yorkshire, S63 9HT Classification: Motor Cycle & Component Manufacturers Status: Active Positional Accuracy: Manually positioned within the geographical locality	A19SE (NE)	858	-	446547 404375
97	Contemporary Trade Directory Entries Name: Pressure Design Hydraulics Ltd Location: Unit 26, Goldthorpe Industrial Estate, Commercial Road, Goldthorpe, Rotherham, South Yorkshire, S63 9BL Classification: Hydraulic Equipment & Accessories - Sales & Service Status: Active Positional Accuracy: Automatically positioned to the address	A12SW (W)	822	-	444979 403724
97	Contemporary Trade Directory Entries Name: Beta Engineering Services Ltd Location: Unit 3A, Goldthorpe Industrial Estate, Commercial Road, Goldthorpe, Rotherham, South Yorkshire, S63 9BL Classification: Precision Engineers Status: Active Positional Accuracy: Automatically positioned to the address	A12SW (W)	848	-	444955 403710
98	Contemporary Trade Directory Entries Name: David Middleton Location: Beever St, Goldthorpe, Rotherham, South Yorkshire, S63 9HT Classification: Do It Yourself Wholesalers Status: Inactive Positional Accuracy: Manually positioned to the road within the address or location	A19SE (NE)	825	-	446581 404262
99	Contemporary Trade Directory Entries Name: Yorkshire Crystal Location: 6, West Street, Goldthorpe, Rotherham, South Yorkshire, S63 9JU Classification: Glass Engravers & Decorators Status: Inactive Positional Accuracy: Automatically positioned to the address	A19NW (NE)	833	-	446368 404522
100	Contemporary Trade Directory Entries Name: Laundarama Location: 71, Doncaster Road, Goldthorpe, Rotherham, South Yorkshire, S63 9HJ Classification: Laundries & Launderettes Status: Inactive Positional Accuracy: Automatically positioned to the address	A19SW (NE)	835	-	446444 404458
101	Contemporary Trade Directory Entries Name: Kostal (Uk) Ltd Location: Unit 16, Goldthorpe Industrial Estate, Commercial Road, Goldthorpe, Rotherham, South Yorkshire, S63 9BL Classification: Electrical Goods Sales, Manufacturers & Wholesalers Status: Inactive Positional Accuracy: Automatically positioned to the address	A12SW (W)	839	-	445014 403511
102	Contemporary Trade Directory Entries Name: Workshop Recycling Location: Unit 23b, Goldthorpe Industrial Estate, Commercial Road, Goldthorpe, Rotherham, South Yorkshire, S63 9BL Classification: Reclaiming - Waste Products Status: Inactive Positional Accuracy: Automatically positioned to the address	A7NW (SW)	851	-	445073 403367
102	Contemporary Trade Directory Entries Name: Workshop Recycling Location: Unit 23b, Goldthorpe Industrial Estate, Commercial Road, Goldthorpe, Rotherham, South Yorkshire, S63 9BL Classification: Recycling Services Status: Inactive Positional Accuracy: Automatically positioned to the address	A7NW (SW)	851	-	445073 403367

Map ID	Details	Quadrant Reference (Compass Direction)	Estimated Distance From Site	Contact	NGR
102	Contemporary Trade Directory Entries Name: Lenzkes Clamping Tools (Gb) Ltd Location: Unit 22 Goldthorpe Indust Est, Commercial Rd, Goldthorpe, Rotherham, South Yorkshire, S63 9BL Classification: Tool Design, Manufacturers & Makers Status: Inactive Positional Accuracy: Manually positioned to the address or location	A7NW (SW)	870	-	445041 403384
103	Contemporary Trade Directory Entries Name: Solarframe Ltd Location: Fields End Business Park, Thurnscoe, Rotherham, South Yorkshire, S63 0JF Classification: Window Frame Manufacturers Status: Active Positional Accuracy: Automatically positioned to the address	A18NE (N)	856	-	445875 404719
104	Contemporary Trade Directory Entries Name: Nissan Mobile Location: 52, Doncaster Road, Goldthorpe, Rotherham, South Yorkshire, S63 9HU Classification: Garage Services Status: Inactive Positional Accuracy: Automatically positioned to the address	A19SE (NE)	874	-	446512 404444
105	Contemporary Trade Directory Entries Name: Motor Spares Uk Location: Lowfield Road, Bolton-upon-Deerne, Rotherham, South Yorkshire, S63 8JD Classification: Car Breakers & Dismantlers Status: Active Positional Accuracy: Automatically positioned to the address	A8SW (S)	886	-	445771 402932
106	Contemporary Trade Directory Entries Name: South Yorkshire Foiling Location: 5, Fields End Business Park, Thurnscoe, Rotherham, South Yorkshire, S63 0JF Classification: Lamination & Encapsulation Services Status: Inactive Positional Accuracy: Automatically positioned to the address	A18NE (N)	969	-	445927 404830
107	Contemporary Trade Directory Entries Name: Tonge & Associates Location: 4, Chapel Street, Bolton-upon-Deerne, Rotherham, South Yorkshire, S63 8HY Classification: Telecommunications Equipment & Systems Status: Inactive Positional Accuracy: Automatically positioned to the address	A8SW (S)	990	-	445499 402873
108	Fuel Station Entries Name: Dearnside Motor Company Location: 106, Barnsley Road, Goldthorpe, Rotherham, South Yorkshire, S63 9AE Brand: Texaco Premises Type: Petrol Station Status: Open Positional Accuracy: Automatically positioned to the address	A18SE (N)	461	-	445887 404323
109	Fuel Station Entries Name: Monkhill Service Station Location: Barnsley Road Highgate, Goldthorpe, Rotherham, South Yorkshire, S63 9AP Brand: Bp Premises Type: Petrol Station Status: Open Positional Accuracy: Manually positioned to the address or location	A18SW (NW)	474	-	445597 404295

Map ID	Details	Quadrant Reference (Compass Direction)	Estimated Distance From Site	Contact	NGR
110	Areas of Adopted Green Belt Authority: Barnsley Metropolitan Borough Council, Planning Department Plan Name: Barnsley Unitary Development Plan Status: Adopted Plan Date: 31st December 2000	A14SW (SE)	462	7	446216 403522
111	Areas of Adopted Green Belt Authority: Barnsley Metropolitan Borough Council, Planning Department Plan Name: Barnsley Unitary Development Plan Status: Adopted Plan Date: 31st December 2000	A18NW (N)	745	7	445531 404561
112	Nitrate Vulnerable Zones Name: Not Supplied Description: Surface Water Source: Department for Environment, Food and Rural Affairs (DEFRA - formerly FRCA)	A13SW (NE)	0	10	445828 403840

Agency & Hydrological	Version	Update Cycle
Contaminated Land Register Entries and Notices Doncaster Metropolitan Borough Council - Environmental Services Rotherham Metropolitan Borough Council - Environmental Health Department Barnsley Metropolitan Borough Council - Environmental Health and Trading Standards Wakefield City Metropolitan District Council - Environmental Health	April 2014 April 2014 July 2013 March 2015	Annual Rolling Update Annual Rolling Update Annual Rolling Update Annual Rolling Update
Discharge Consents Environment Agency - North East Region	April 2015	Quarterly
Enforcement and Prohibition Notices Environment Agency - North East Region	March 2013	As notified
Integrated Pollution Controls Environment Agency - North East Region	October 2008	Not Applicable
Integrated Pollution Prevention And Control Environment Agency - North East Region	April 2015	Quarterly
Local Authority Integrated Pollution Prevention And Control Barnsley Metropolitan Borough Council - Environmental Health and Trading Standards Doncaster Metropolitan Borough Council - Environmental Services Wakefield City Metropolitan District Council - Environmental Health Rotherham Metropolitan Borough Council - Planning Department	April 2014 June 2014 June 2014 October 2014	Annual Rolling Update Annual Rolling Update Annual Rolling Update Annual Rolling Update
Local Authority Pollution Prevention and Controls Barnsley Metropolitan Borough Council - Environmental Health and Trading Standards Doncaster Metropolitan Borough Council - Environmental Services Wakefield City Metropolitan District Council - Environmental Health Rotherham Metropolitan Borough Council - Planning Department	April 2014 June 2014 June 2014 October 2014	Annual Rolling Update Annual Rolling Update Annual Rolling Update Annual Rolling Update
Local Authority Pollution Prevention and Control Enforcements Barnsley Metropolitan Borough Council - Environmental Health and Trading Standards Doncaster Metropolitan Borough Council - Environmental Services Wakefield City Metropolitan District Council - Environmental Health Rotherham Metropolitan Borough Council - Planning Department	April 2014 June 2014 June 2014 October 2014	Annual Rolling Update Annual Rolling Update Annual Rolling Update Annual Rolling Update
Nearest Surface Water Feature Ordnance Survey	July 2012	Quarterly
Pollution Incidents to Controlled Waters Environment Agency - North East Region	December 1998	Not Applicable
Prosecutions Relating to Authorised Processes Environment Agency - North East Region	March 2013	As notified
Prosecutions Relating to Controlled Waters Environment Agency - North East Region	March 2013	As notified
River Quality Environment Agency - Head Office	November 2001	Not Applicable
River Quality Biology Sampling Points Environment Agency - Head Office	July 2012	Annually
River Quality Chemistry Sampling Points Environment Agency - Head Office	July 2012	Annually
Substantiated Pollution Incident Register Environment Agency - North East Region - Ridings Area Environment Agency - North East Region - Yorkshire Area	April 2015 April 2015	Quarterly Quarterly
Water Abstractions Environment Agency - North East Region	April 2015	Quarterly
Water Industry Act Referrals Environment Agency - North East Region	April 2015	Quarterly
Groundwater Vulnerability Environment Agency - Head Office	April 2015	Not Applicable

Agency & Hydrological	Version	Update Cycle
Drift Deposits Environment Agency - Head Office	January 1999	Not Applicable
Bedrock Aquifer Designations British Geological Survey - National Geoscience Information Service	October 2012	As notified
Superficial Aquifer Designations British Geological Survey - National Geoscience Information Service	January 2015	As notified
Source Protection Zones Environment Agency - Head Office	April 2015	Quarterly
Extreme Flooding from Rivers or Sea without Defences Environment Agency - Head Office	May 2015	Quarterly
Flooding from Rivers or Sea without Defences Environment Agency - Head Office	May 2015	Quarterly
Areas Benefiting from Flood Defences Environment Agency - Head Office	May 2015	Quarterly
Flood Water Storage Areas Environment Agency - Head Office	May 2015	Quarterly
Flood Defences Environment Agency - Head Office	May 2015	Quarterly
Detailed River Network Lines Environment Agency - Head Office	March 2012	Annually
Detailed River Network Offline Drainage Environment Agency - Head Office	March 2012	Annually
Surface Water 1 in 30 year Flood Extent Environment Agency - Head Office	October 2013	As notified
Surface Water 1 in 100 year Flood Extent Environment Agency - Head Office	October 2013	As notified
Surface Water 1 in 1000 year Flood Extent Environment Agency - Head Office	October 2013	As notified
Surface Water Suitability Environment Agency - Head Office	October 2013	As notified

Waste	Version	Update Cycle
BGS Recorded Landfill Sites British Geological Survey - National Geoscience Information Service	June 1996	Not Applicable
Historical Landfill Sites Environment Agency - North East Region - Ridings Area Environment Agency - North East Region - Yorkshire Area	May 2015 May 2015	Quarterly Quarterly
Integrated Pollution Control Registered Waste Sites Environment Agency - North East Region	October 2008	Not Applicable
Licensed Waste Management Facilities (Landfill Boundaries) Environment Agency - North East Region - Ridings Area Environment Agency - North East Region - Yorkshire Area	August 2014 August 2014	Quarterly Quarterly
Licensed Waste Management Facilities (Locations) Environment Agency - North East Region - Ridings Area Environment Agency - North East Region - Yorkshire Area	April 2015 April 2015	Quarterly Quarterly
Local Authority Landfill Coverage Barnsley Metropolitan Borough Council - Environmental Health and Trading Standards Doncaster Metropolitan Borough Council - Environmental Services Rotherham Metropolitan Borough Council - Environmental Health Department Wakefield City Metropolitan District Council - Environmental Health	May 2000 May 2000 May 2000 May 2000	Not Applicable Not Applicable Not Applicable Not Applicable
Local Authority Recorded Landfill Sites Barnsley Metropolitan Borough Council - Environmental Health and Trading Standards Doncaster Metropolitan Borough Council - Environmental Services Rotherham Metropolitan Borough Council - Environmental Health Department Wakefield City Metropolitan District Council - Environmental Health	May 2000 May 2000 May 2000 May 2000	Not Applicable Not Applicable Not Applicable Not Applicable
Registered Landfill Sites Environment Agency - North East Region - Ridings Area	March 2003	Not Applicable
Registered Waste Transfer Sites Environment Agency - North East Region - Ridings Area	March 2003	Not Applicable
Registered Waste Treatment or Disposal Sites Environment Agency - North East Region - Ridings Area	March 2003	Not Applicable
Hazardous Substances	Version	Update Cycle
Control of Major Accident Hazards Sites (COMAH) Health and Safety Executive	June 2015	Bi-Annually
Explosive Sites Health and Safety Executive	June 2015	Bi-Annually
Notification of Installations Handling Hazardous Substances (NIHHS) Health and Safety Executive	November 2000	Not Applicable
Planning Hazardous Substance Enforcements Doncaster Metropolitan Borough Council Rotherham Metropolitan Borough Council Barnsley Metropolitan Borough Council - Planning Department Wakefield City Metropolitan District Council	August 2015 March 2015 October 2013 October 2014	Annual Rolling Update Annual Rolling Update Annual Rolling Update Annual Rolling Update
Planning Hazardous Substance Consents Doncaster Metropolitan Borough Council Rotherham Metropolitan Borough Council Barnsley Metropolitan Borough Council - Planning Department Wakefield City Metropolitan District Council	December 2014 March 2015 October 2013 October 2014	Annual Rolling Update Annual Rolling Update Annual Rolling Update Annual Rolling Update

Geological	Version	Update Cycle
BGS 1:625,000 Solid Geology British Geological Survey - National Geoscience Information Service	January 2009	Not Applicable
BGS Estimated Soil Chemistry British Geological Survey - National Geoscience Information Service	January 2010	Annually
BGS Recorded Mineral Sites British Geological Survey - National Geoscience Information Service	May 2015	Bi-Annually
Brine Compensation Area Cheshire Brine Subsidence Compensation Board	August 2011	Not Applicable
Coal Mining Affected Areas The Coal Authority - Mining Report Service	March 2014	As notified
Mining Instability Ove Arup & Partners	October 2000	Not Applicable
Non Coal Mining Areas of Great Britain British Geological Survey - National Geoscience Information Service	July 2014	Not Applicable
Potential for Collapsible Ground Stability Hazards British Geological Survey - National Geoscience Information Service	June 2015	Annually
Potential for Compressible Ground Stability Hazards British Geological Survey - National Geoscience Information Service	June 2015	Annually
Potential for Ground Dissolution Stability Hazards British Geological Survey - National Geoscience Information Service	June 2015	Annually
Potential for Landslide Ground Stability Hazards British Geological Survey - National Geoscience Information Service	June 2015	Annually
Potential for Running Sand Ground Stability Hazards British Geological Survey - National Geoscience Information Service	June 2015	Annually
Potential for Shrinking or Swelling Clay Ground Stability Hazards British Geological Survey - National Geoscience Information Service	June 2015	Annually
Radon Potential - Radon Affected Areas British Geological Survey - National Geoscience Information Service	July 2011	As notified
Radon Potential - Radon Protection Measures British Geological Survey - National Geoscience Information Service	July 2011	As notified
Industrial Land Use	Version	Update Cycle
Contemporary Trade Directory Entries Thomson Directories	May 2015	Quarterly
Fuel Station Entries Catalist Ltd - Experian	August 2015	Quarterly

Sensitive Land Use	Version	Update Cycle
Areas of Adopted Green Belt Barnsley Metropolitan Borough Council - Planning Department Doncaster Metropolitan Borough Council Rotherham Metropolitan Borough Council Wakefield City Metropolitan District Council	May 2015 May 2015 May 2015 May 2015	As notified As notified As notified As notified
Areas of Unadopted Green Belt Barnsley Metropolitan Borough Council - Planning Department Doncaster Metropolitan Borough Council Rotherham Metropolitan Borough Council Wakefield City Metropolitan District Council	May 2015 May 2015 May 2015 May 2015	As notified As notified As notified As notified
Areas of Outstanding Natural Beauty Natural England	February 2015	Bi-Annually
Environmentally Sensitive Areas Natural England	August 2014	Annually
Forest Parks Forestry Commission	April 1997	Not Applicable
Local Nature Reserves Natural England	April 2015	Bi-Annually
Marine Nature Reserves Natural England	July 2013	Bi-Annually
National Nature Reserves Natural England	March 2015	Bi-Annually
National Parks Natural England	August 2015	Bi-Annually
Nitrate Sensitive Areas Department for Environment, Food and Rural Affairs (DEFRA - formerly FRCA)	February 2012	Not Applicable
Nitrate Vulnerable Zones Department for Environment, Food and Rural Affairs (DEFRA - formerly FRCA)	July 2014	Annually
Ramsar Sites Natural England	March 2014	Bi-Annually
Sites of Special Scientific Interest Natural England	April 2015	Bi-Annually
Special Areas of Conservation Natural England	March 2014	Bi-Annually
Special Protection Areas Natural England	April 2015	Bi-Annually

A selection of organisations who provide data within this report

Data Supplier	Data Supplier Logo
Ordnance Survey	
Environment Agency	
Scottish Environment Protection Agency	
The Coal Authority	
British Geological Survey	 <p>British Geological Survey NATURAL ENVIRONMENT RESEARCH COUNCIL</p>
Centre for Ecology and Hydrology	 <p>Centre for Ecology & Hydrology NATURAL ENVIRONMENT RESEARCH COUNCIL</p>
Natural Resources Wales	
Scottish Natural Heritage	
Natural England	
Public Health England	
Ove Arup	
Peter Brett Associates	

Contact	Name and Address	Contact Details
2	Environment Agency - National Customer Contact Centre (NCCC) PO Box 544, Templeborough, Rotherham, S60 1BY	Telephone: 08708 506 506 Email: enquiries@environment-agency.gov.uk
3	Barnsley Metropolitan Borough Council - Environmental Health and Trading Standards Central Offices, Kendray Street, Barnsley, South Yorkshire, S70 2TN	Telephone: 01226 770770 Fax: 01226 772599 Website: www.barnsley.gov.uk
4	British Geological Survey - Enquiry Service British Geological Survey, Kingsley Dunham Centre, Keyworth, Nottingham, Nottinghamshire, NG12 5GG	Telephone: 0115 936 3143 Fax: 0115 936 3276 Email: enquiries@bgs.ac.uk Website: www.bgs.ac.uk
5	Doncaster Metropolitan Borough Council - Environmental Services Floor 3, Council House, College Road, Doncaster, South Yorkshire, DN1 1RN	Telephone: 01302 734444 Fax: 01302 734949 Website: www.doncaster.gov.uk
6	The Coal Authority - Mining Report Service 200 Lichfield Lane, Mansfield, Nottinghamshire, NG18 4RG	Telephone: 0845 7626848 Email: thecoalauthority@coal.gov.uk
7	Barnsley Metropolitan Borough Council - Planning Department Central Offices, Kendray Street, Barnsley, South Yorkshire, S70 2TN	Telephone: 01226 770770 Fax: 01226 772599 Website: www.barnsley.gov.uk
8	Doncaster Metropolitan Borough Council Danum House, St Sepulchre Gate, Doncaster, South Yorkshire, DN1 1UB	Telephone: 01302 734854 Fax: 01302 734949 Website: www.doncaster.gov.uk
9	Rotherham Metropolitan Borough Council Bailey House, Rawmarsh Road, Rotherham, South Yorkshire, S60 1QT	Telephone: 01709 382121 Fax: 01709 823810 Website: www.rotherham.gov.uk
10	Department for Environment, Food and Rural Affairs (DEFRA - formerly FRCA) Government Buildings, Otley Road, Lawnswood, Leeds, West Yorkshire, LS16 5QT	Telephone: 0113 2613333 Fax: 0113 230 0879
11	Environment Agency - Head Office Rio House, Waterside Drive, Aztec West, Almondsbury, Bristol, Avon, BS32 4UD	Telephone: 01454 624400 Fax: 01454 624409
-	Public Health England - Radon Survey, Centre for Radiation, Chemical and Environmental Hazards Chilton, Didcot, Oxfordshire, OX11 0RQ	Telephone: 01235 822622 Fax: 01235 833891 Email: radon@phe.gov.uk Website: www.ukradon.org
-	Landmark Information Group Limited Imperium, Imperial Way, Reading, Berkshire, RG2 0TD	Telephone: 0844 844 9952 Fax: 0844 844 9951 Email: customerservices@landmarkinfo.co.uk Website: www.landmarkinfo.co.uk

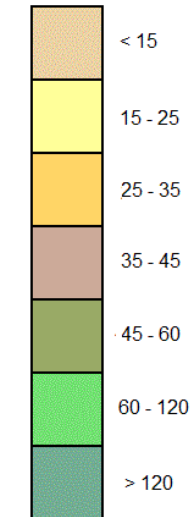
Please note that the Environment Agency / Natural Resources Wales / SEPA have a charging policy in place for enquiries.

General

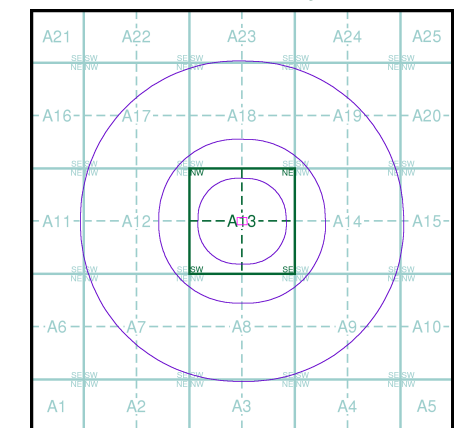
- Specified Site
- Specified Buffer(s)
- X Bearing Reference Point

Estimated Soil Chemistry Arsenic

Arsenic Concentrations mg/kg



Estimated Soil Chemistry Arsenic - Slice A

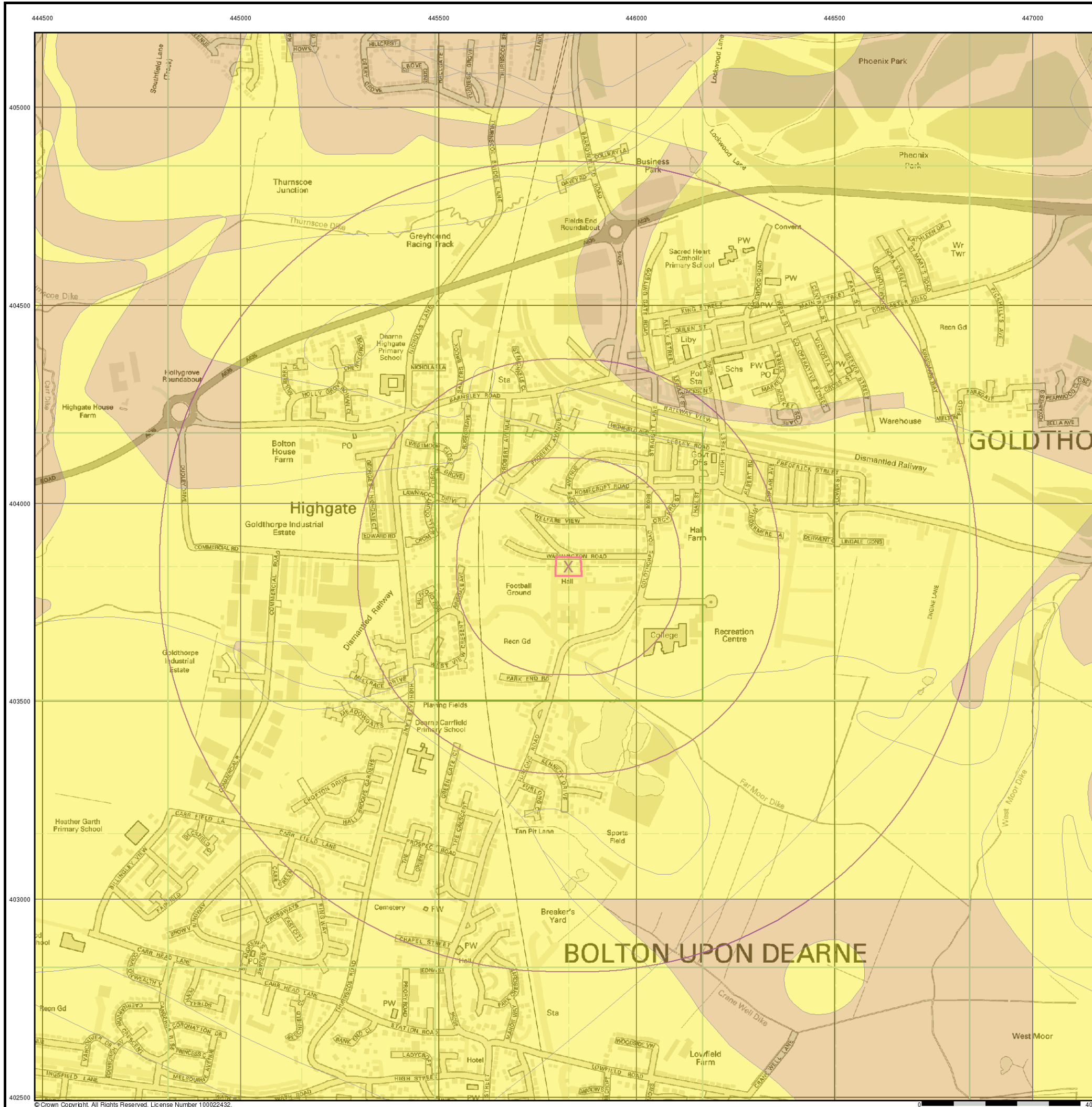


Order Details

Order Details: 71025784_1_1
 Customer Ref: 38885
 National Grid Reference: 445830, 403840
 Slice: A
 Site Area (Ha): 0.31
 Search Buffer (m): 1000

Site Details

Site at 445810, 403850



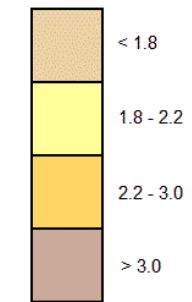
© Crown Copyright. All Rights Reserved. License Number 100022432.

General

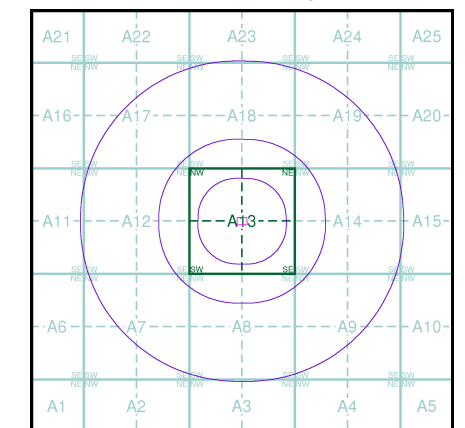
- Specified Site
- Specified Buffer(s)
- X Bearing Reference Point

Estimated Soil Chemistry Cadmium

Cadmium Concentrations mg/kg



Estimated Soil Chemistry Cadmium - Slice A



Order Details

Order Details: 71025784_1_1
 Customer Ref: 38885
 National Grid Reference: 445830, 403840
 Slice: A
 Site Area (Ha): 0.31
 Search Buffer (m): 1000

Site Details

Site at 445810, 403850



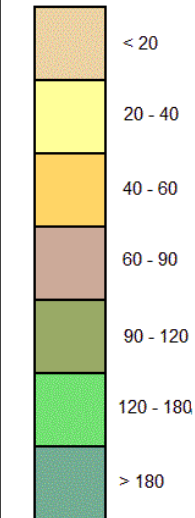
© Crown Copyright. All Rights Reserved. License Number 100022432.

General

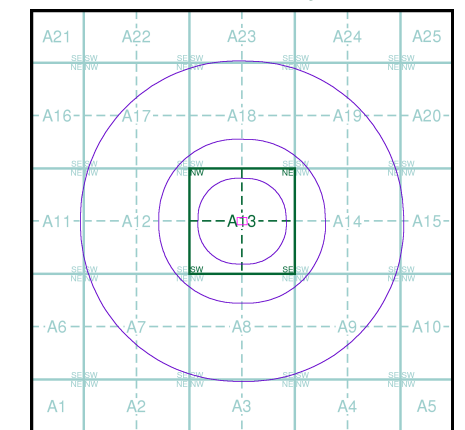
-  Specified Site
-  Specified Buffer(s)
-  Bearing Reference Point

Estimated Soil Chemistry Chromium

Chromium Concentrations mg/kg



Estimated Soil Chemistry Chromium - Slice A

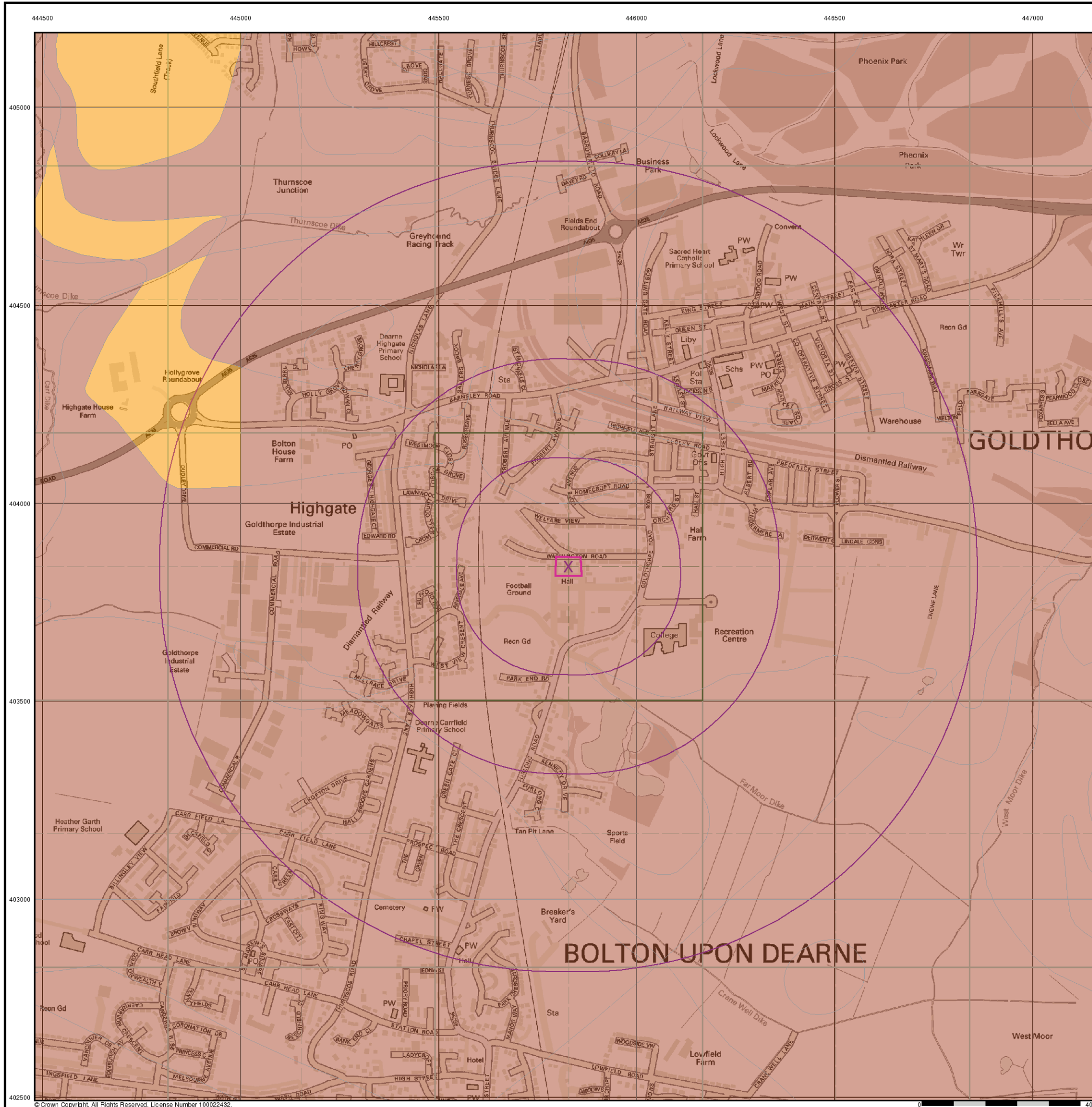


Order Details

Order Details: 71025784_1_1
 Customer Ref: 38885
 National Grid Reference: 445830, 403840
 Slice: A
 Site Area (Ha): 0.31
 Search Buffer (m): 1000

Site Details

Site at 445810, 403850



© Crown Copyright. All Rights Reserved. License Number 100022432.