





NOTES

Fill Thickness (M)	
	< 1m
	1 - 2.5m
	2.5 - 4m
	>4m

REVISION

0	For Information
A	>>
B	>>
C	>>
D	>>

SIRIUS GEOTECHNICAL & ENVIRONMENTAL
 4245 Park Approach,
 Thorpe Park,
 Leeds
 LS15 8GB
www.thesiriusgroup.com
 TEL: 0113 264 9960
 FAX: 0113 264 9962



CLIENT

CEG

SITE

Oughtibridge Mill

DRAWING TITLE

Made Ground Thickness Zoning Plan

DRAWING NO.
C6485D/05

REVISION NO.
0

DRAWN BY
SM

APPROVED BY
NJ

DATE
July 2016

SCALE
1:2000

PAPER SIZE
A2