





-  PROPOSED LEVELS
-  EXISTING LEVELS RETAINED
-  PROPOSED FALLS
-  PROPOSED GRADING

**GENERAL NOTES:**  
 1. DO NOT SCALE FROM THIS DRAWING. DIMENSIONS GOVERN.  
 2. ALL DIMENSIONS ARE IN MILLIMETRES UNLESS NOTED OTHERWISE.  
 3. ALL DIMENSIONS SHALL BE VERIFIED ON SITE BEFORE PROCEEDING WITH THE WORK.  
 4. PLINCKE SHALL BE NOTIFIED IN WRITING OF ANY DISCREPANCIES.  
 5. PLINCKE ACCEPTS NO LIABILITY FOR ANY EXPENSE LOSS OR DAMAGE OF WHATEVER NATURE AND HOWEVER ARISING FROM ANY VARIATION MADE TO THIS DRAWING OR IN THE EXECUTION OF THE WORK TO WHICH IT RELATES WHICH HAS NOT BEEN REFERRED TO THEM AND PRIOR APPROVAL OBTAINED.

Original Sheet Size

**CDM**  
 IN ADDITION TO THE HAZARDS / RISKS NORMALLY ASSOCIATED WITH THE TYPES OF WORK DETAILED ON THIS DRAWING, NOTE THE FOLLOWING:

ITEM NO.	RISK REGISTER DETAILS

**KEY**

REV.	REV. DESCRIPTION	DATE	DWN	CHK
P02	PLANNING ISSUE MINOR UPDATES	26/09/18	SS	AA
P01	PLANNING ISSUE	21/09/18	SS	AA

**plincke.**  
 landscape urbanism design      www.plincke.com

London      Manchester  
 +44 (0)207 739 3330      +44 (0)161 237 9223

**Project**  
 PENISTONE GRAMMAR SCHOOL  
 EXTENSION

**Drawing**  
 OUTLINE LEVELS

<b>Date</b> 21/09/18	<b>Scale</b> 1:250
-------------------------	-----------------------

<b>Status</b> PLANNING	<b>Drm:</b> SS	<b>Chk</b> AA
---------------------------	-------------------	------------------

<b>Drawing</b> 0519-PLI-Z1-ZZ-DR-L-0002	<b>Suitability</b> INFO	<b>Rev</b> P02
--	----------------------------	-------------------