



BARNSLEY

Metropolitan Borough Council

Property Services

Highway Condition Report

Parkside Community & Sports Facility

Planning ref: 2023/0753

Revision A

12th July 2024

Contributions

Report Prepared & Issued by: Ben Taylor BSc (Hons) MCIAT, Chartered Architectural Technologist,
Barnsley MBC Property Services, Westgate Plaza One, Barnsley, S70 9GG

Revision	Date	Issued By
First Issue	21/05/2024	BST
Revision A	12/07/2024	BST

Report Contents

1. **Introduction** *Page 4*
2. **Summary of Condition** *Page 4*
3. **Site Photographs** *Page 4*
4. **Appendix A** *Page 13*

1. Introduction

This report sets out the findings of the highway condition survey undertaken by BMBC and McArdle Sport Tech on Thursday 4th April 2024 at 12pm. The conditions at the time of the survey were overcast. There had been rainfall in the hours before the visit and the road surface was damp as a result.

The road consists of a short section of carriageway with 3no. stopped up bell mouth's, one of which is the access to the development site. There is a footway on the East side of the road, which links Parkside Road with the footpath that runs across the Northern boundary of the site to Stead Lane. There is a partial footway to the West side of the carriageway, which has a dropped crossing with blister paving. This footway terminates past the dropped crossing There is also a dropped crossing on the opposite side of the carriageway. The carriageway and footway are both fully constructed including the wearing course. There are double yellow lines present around the carriageway.

2. Summary of Condition

The carriageway has had little use since it's construction and is generally in good condition. There is some minor damage in the dorms or chips/cracks to the kerbs, which are identified in the photographs in the following section of the report. The footway is also in good condition, although the corduroy warning service to the West footway is lifting.

3. Site Photographs



Image 1 – Chipped Kerbs



Image 2 – Cracked Kerb



Image 3 – Damaged Kerb



Image 4 – Damaged Kerb



Image 5 – Damaged kerb



Image 6 – Damaged kerb



Item 7 – Damaged radius kerb



Image 8 – Damaged kerbs



Image 9 – Damaged kerb



Image 10 – Damaged kerb



Image 11 – Cracked kerb



Image 12 – Chipped kerb



Image 13 – Chipped kerb



Image 14 – Chipped kerb at joint



Image 15 – Damaged kerbs at joints and tyre scrub



Image 16 – Corduroy warning surface lifting



Image 17 – Chipped kerb



Image 18 – Kerb out of line




Image 19 – Cracked Kerb




Image 20 – Cracked Kerb



Image 21- Damage to corner kerb



Parkside Road (link to A6135)



Sheffield Road



Sheffield Road (Site Access)



Roundabout looking South



Roundabout looking West



Roundabout looking North

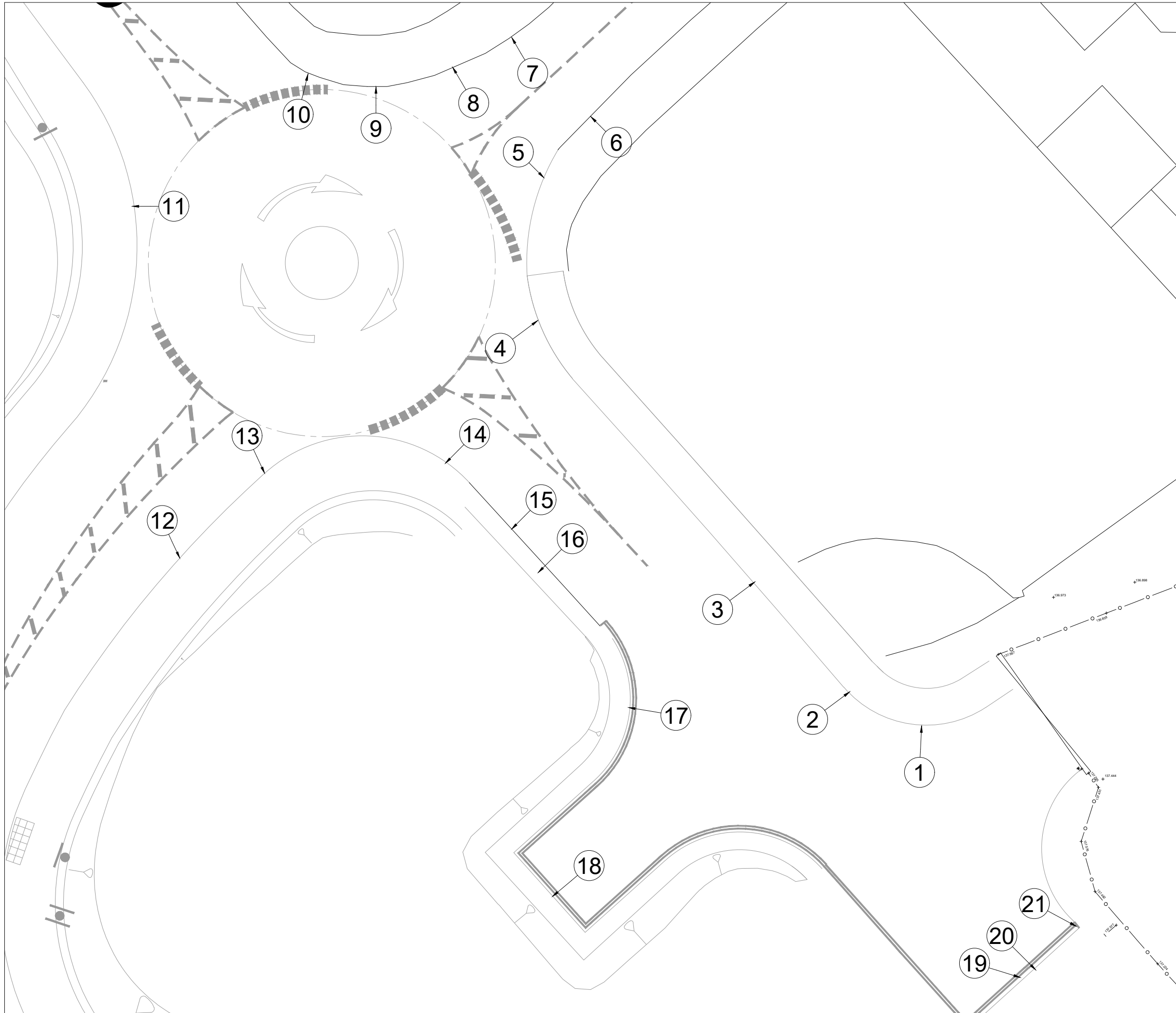


Gully 1 to Sheffield Road (Site access road)



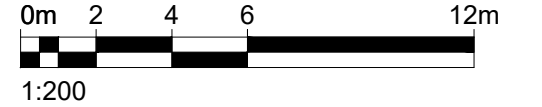
Gully 2 to Sheffield Road (Site access road)

Appendix A – Reference Plan

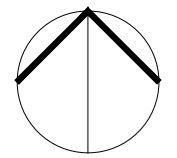


DO NOT SCALE FROM THIS DRAWING. ALL DIMENSIONS TO BE CHECKED ON SITE BY CONTRACTOR. REPORT ANY DISCREPANCIES TO DRAWING AUTHOR AND PROPERTY SERVICES TEAM. DRAWING OR CONTENTS SHOULD NOT BE DUPLICATED WITHOUT PRIOR CONSENT.

DRAWING TO BE READ IN CONJUNCTION WITH ALL OTHER PROJECT DOCUMENTS INCLUDING BUT NOT LIMITED TO DRAWINGS, SPECIFICATIONS, SCHEDULES



NOTES



P2	Additional points included and numbering reordered to suit.	12/07/24	BST
P1	First Issue	21/05/24	BST
Rev	Notes	Date	Issued By



SERVICE
B.E.S.T

PROJECT
Parkside Community & Sports Facility

TITLE
**Highways Condition Report
Photo Location Plan**

PROJECT REF	DRAWING REFERENCE	REV
	SK05	P2
SCALE	DISCIPLINE	SHEET SIZE
1:200	ARCHITECTURE	A3
PURPOSE OF ISSUE		Drawn
PRELIMINARY		BST
		Checked