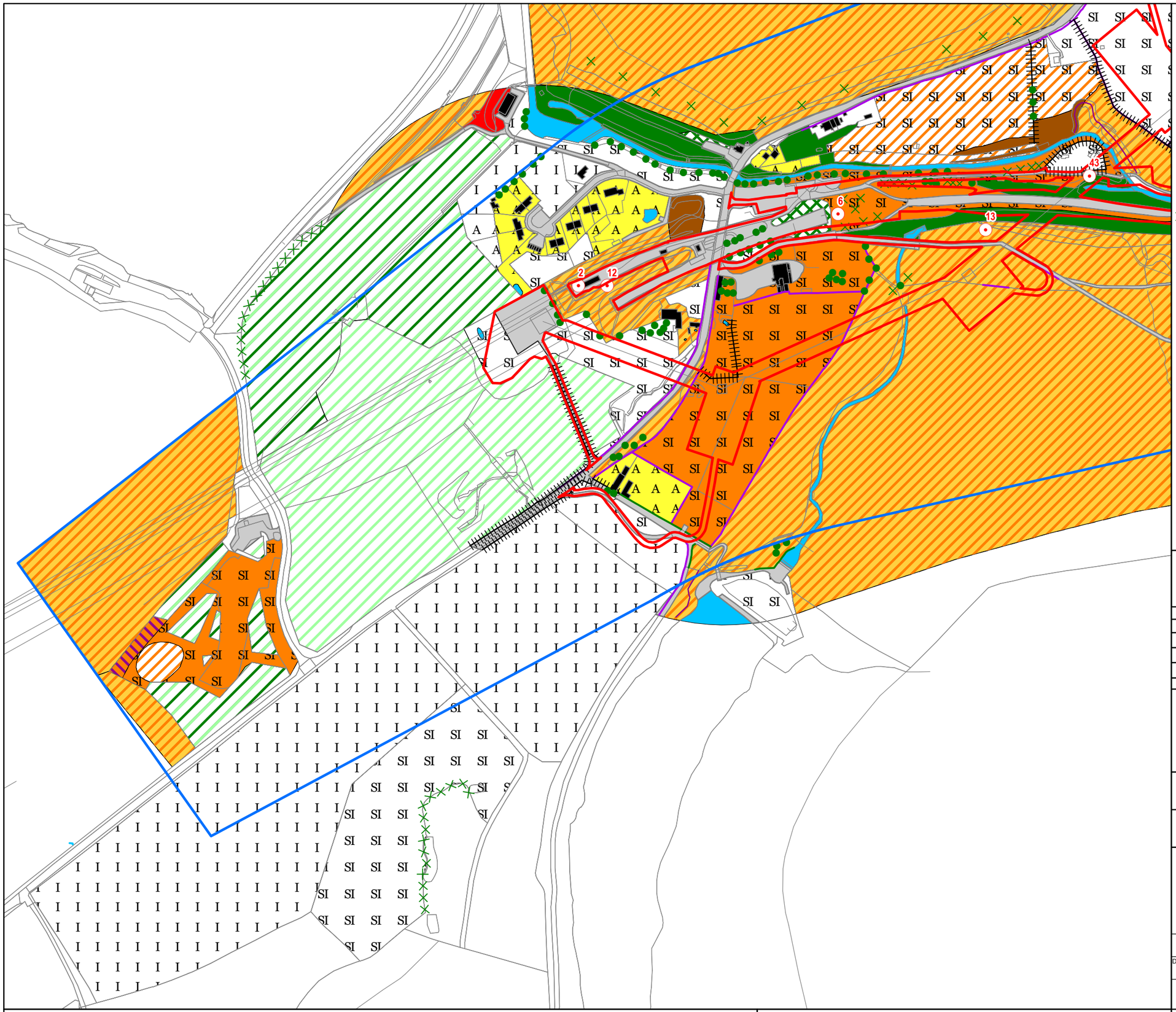

Site Boundary
Area of Search for Permanent and Temporary Works
Broadleaved parkland/ scattered tree
Coniferous parkland/ scattered tree
Scrub - scattered
Target note
Defunct hedge - species-poor
Dry ditch
Fence
Intact hedge - species-poor
Running water
Scrub - scattered
Wall
Acid grassland - semi-improved
Acid grassland - unimproved
Bare ground
Bracken - continuous
Broadleaved woodland - semi-natural
Buildings
Coniferous woodland - plantation
Cultivated/disturbed land - amenity grassland
Cultivated/disturbed land - arable
Dry heath/acid grassland
Hardstanding
Improved grassland
Marsh/marshy grassland
Mixed woodland - plantation
Mixed woodland - semi-natural
Neutral grassland - semi-improved
Neutral grassland - unimproved
Other exposure - acid/neutral
Other tall herb and fern - ruderal
Poor semi-improved grassland
Running water
Scrub - dense/continuous
Standing water

Source:
Tower and overhead line: National Grid, 2015.
Study Area: AECOM, 2015, edited Mott MacDonald March 2016.

REPRODUCED FROM ORDNANCE SURVEY MAPS, BY PERMISSION OF THE ORDNANCE SURVEY ON BEHALF OF THE CONTROLLER OF HER MAJESTY'S STATIONARY OFFICE. © CROWN COPYRIGHT ORDNANCE SURVEY. OS LICENCE NO.100024241

Rev	Description	Cre'd	Chk'd	App'd	Date
04	Updated site boundary added	AG	CM	CB	04/06/2019
03	Additional area to the north added.	JW	CN	CB	22/01/2018
02	Area to the east updated.	JW	CN	CB	11/07/2017
01	Additional area to the east added.	KD	JW	CB	03/04/2017
00	First Issue	CN	AK	CB	02/12/2016

nationalgrid

Master Scheme No:	Sub-Scheme No:	Site:

Scheme Name:
Visual Impact Provision (VIP) - Peak District (East) Project

Document Title:

Figure 7.2A

Extended Phase 1 Habitat Survey Peak District (East)

Created by:	Date:	Checked by:	Date:	Approved by:	Date:
CN	24/07/2019	JW	24/07/2019	CB	24/07/2019

Development Eng:	Document Type:	Scale:	Format:	Sheet(s):	Rev:
-	-	1:4,000	A3	1 of 1	04

National Grid Document Number:

FEED Document Number:

- Company Name - AECOM

- Disclaimer - THIS DOCUMENT HAS BEEN PREPARED PURSUANT TO AND SUBJECT TO THE TERMS OF AECOM'S APPOINTMENT BY ITS CLIENT. AECOM ACCEPTS NO LIABILITY FOR ANY USE OF THIS DOCUMENT OTHER THAN BY ITS ORIGINAL CLIENT OR FOLLOWING AECOM'S EXPRESS AGREEMENT TO SUCH USE, AND ONLY FOR THE PURPOSES FOR WHICH IT WAS PREPARED AND PROVIDED.

Metres
0 20 40 60 80 100

Document location
\\BA-WIP-004\4400 - Management Services\5004 - Information Systems\60478116_National_Grid_VIP\project_files\MXDs\Peak District\Phase 2\ENV Statement - Phase 1\Figure 7-2 - Phase 1 Habitat Survey_Peak_District.mxd

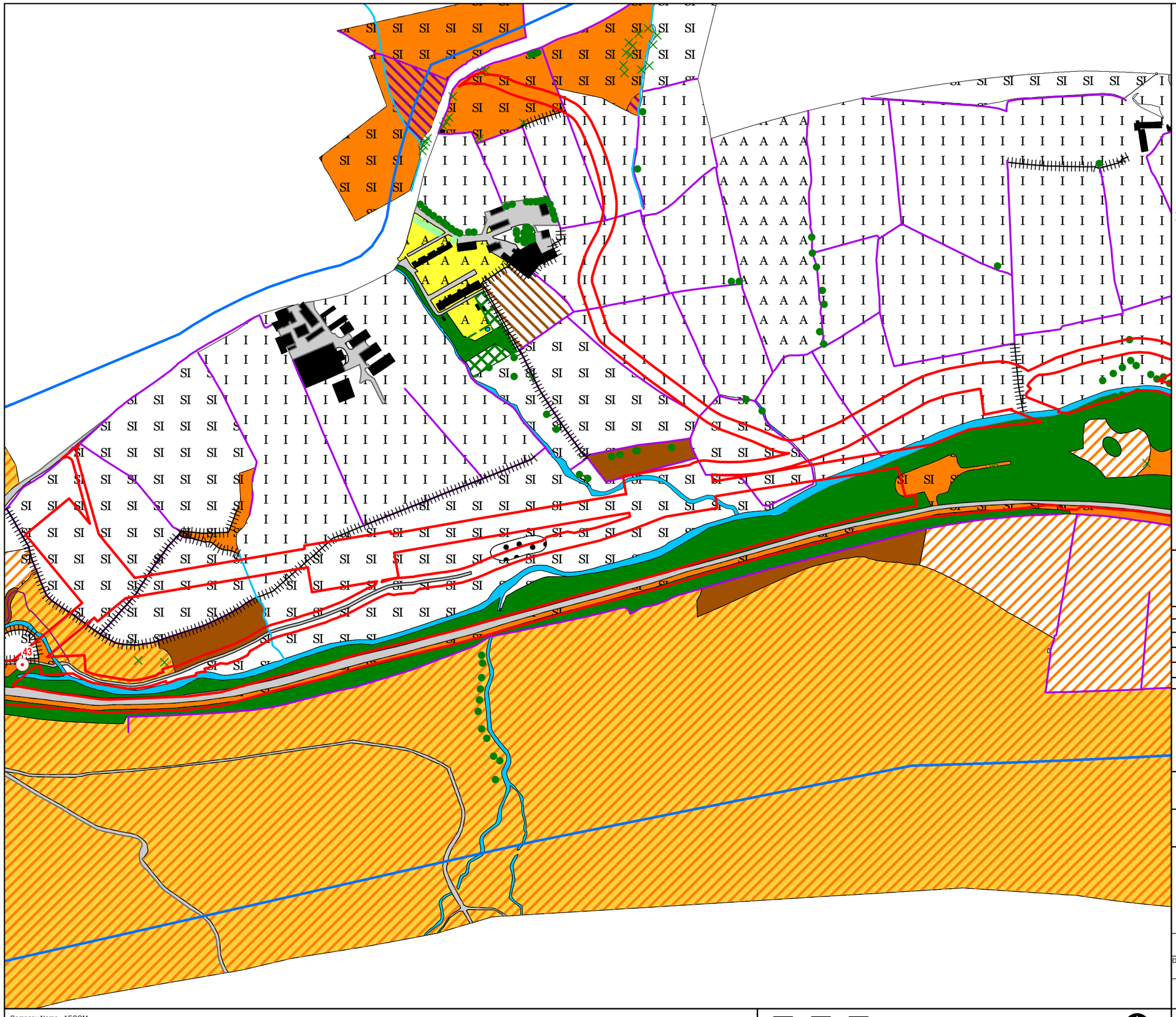

Site Boundary
Area of Search for Permanent and Temporary Works
Broadleaved parkland/ scattered tree
Coniferous parkland/ scattered tree
Scrub - scattered
Target note
Defunct hedge - species-poor
Dry ditch
Fence
Intact hedge - species-poor
Running water
Scrub - scattered
Wall
Acid grassland - semi-improved
Acid grassland - unimproved
Bare ground
Bracken - continuous
Broadleaved woodland - semi-natural
Buildings
Coniferous woodland - plantation
Cultivated/disturbed land - amenity grassland
Cultivated/disturbed land - arable
Dry heath/acid grassland
Hardstanding
Improved grassland
Marsh/marshy grassland
Mixed woodland - plantation
Mixed woodland - semi-natural
Neutral grassland - semi-improved
Neutral grassland - unimproved
Other exposure - acid/neutral
Other tall herb and fern - ruderal
Poor semi-improved grassland
Running water
Scrub - dense/continuous
Standing water

Source:
Tower and overhead line: National Grid, 2015.
Study Area: AECOM, 2015, edited Mott MacDonald March 2016.

REPRODUCED FROM ORDNANCE SURVEY MAPS, BY PERMISSION OF THE ORDNANCE SURVEY ON BEHALF OF THE CONTROLLER OF HER MAJESTY'S STATIONARY OFFICE. © CROWN COPYRIGHT ORDNANCE SURVEY. OS LICENCE NO.100024241

Rev	Description	Cre'd	Chk'd	App'd	Date
04	Updated site boundary added	AG	CM	CB	04/06/2019
03	Additional area to the north added.	JW	CN	CB	22/01/2018
02	Area to the east updated.	JW	CN	CB	11/07/2017
01	Additional area to the east added.	KD	JW	CB	03/04/2017
00	First Issue	CN	AK	CB	02/12/2016

nationalgrid

Master Scheme No:	Sub-Scheme No:	Site:

Scheme Name:
Visual Impact Provision (VIP) - Peak District (East) Project

Document Title:

Figure 7.2B

Extended Phase 1 Habitat Survey Peak District (East)

Created by:	Date:	Checked by:	Date:	Approved by:	Date:
CN	24/07/2019	JW	24/07/2019	CB	24/07/2019

Development Eng:	Document Type:	Scale:	Format:	Sheet(s):	Rev:
-	-	1:4,000	A3	1 of 1	04

National Grid Document Number:

FEED Document Number:

- Company Name - AECOM

- Disclaimer - THIS DOCUMENT HAS BEEN PREPARED PURSUANT TO AND SUBJECT TO THE TERMS OF AECOM'S APPOINTMENT BY ITS CLIENT. AECOM ACCEPTS NO LIABILITY FOR ANY USE OF THIS DOCUMENT OTHER THAN BY ITS ORIGINAL CLIENT OR FOLLOWING AECOM'S EXPRESS AGREEMENT TO SUCH USE, AND ONLY FOR THE PURPOSES FOR WHICH IT WAS PREPARED AND PROVIDED.

Metres
0 20 40 60 80 100

Document location
\\BA-WIP-004\4400 - Management Services\5004 - Information Systems\60478116_National_Grid_VIP\project_files\MXDs\Peak District\Phase 2\ENV Statement - Phase 1\Figure 7-2 - Phase 1 Habitat Survey_Peak_District.mxd

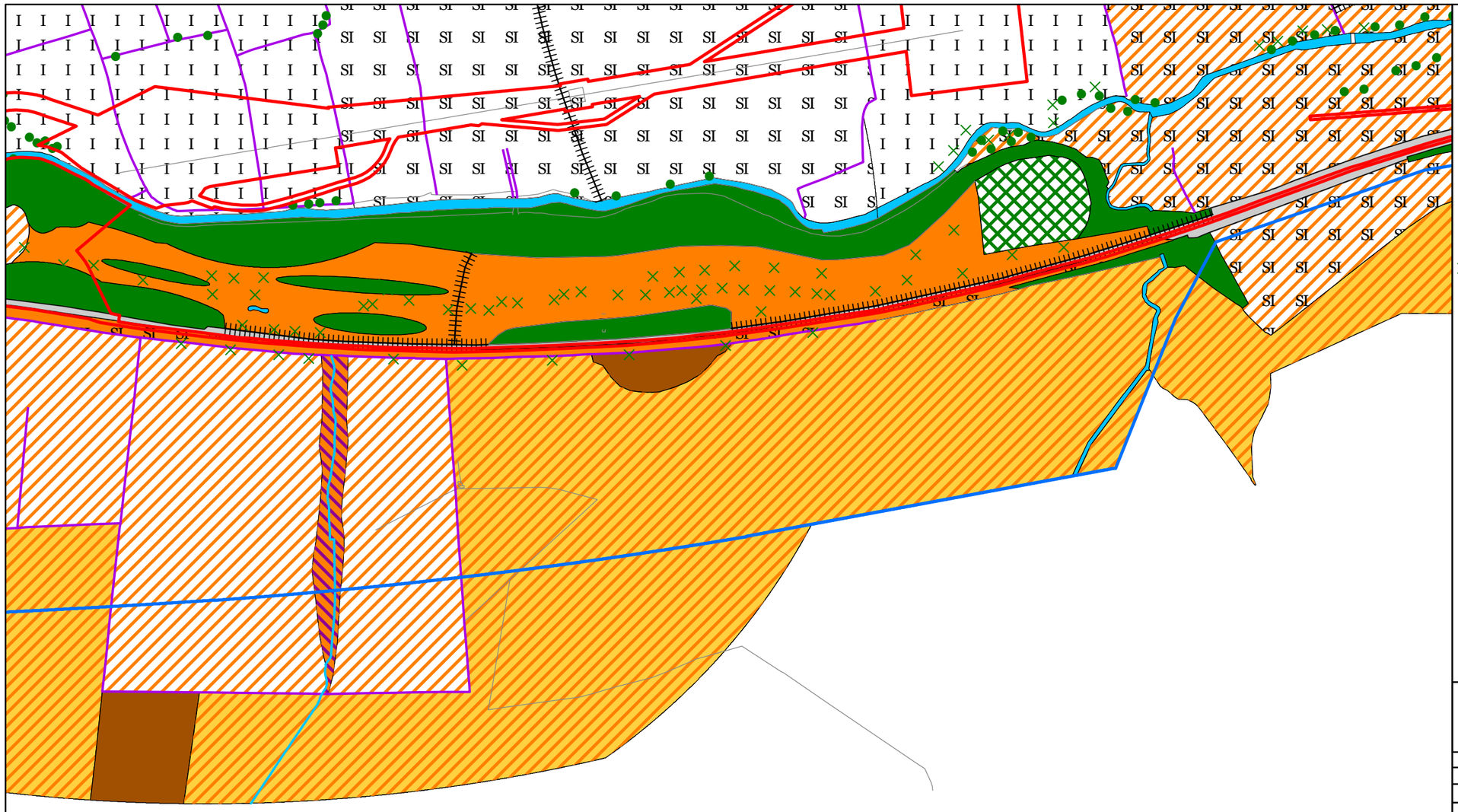

Source:
Tower and overhead line: National Grid, 2015.
Study Area: AECOM, 2015, edited Mott MacDonald March 2016.

REPRODUCED FROM ORDNANCE SURVEY MAPS, BY PERMISSION OF THE ORDNANCE SURVEY ON BEHALF OF THE CONTROLLER OF HER MAJESTY'S STATIONARY OFFICE. © CROWN COPYRIGHT ORDNANCE SURVEY. OS LICENCE NO.100024241

Rev	Description	Cre'd	Chk'd	App'd	Date
04	Updated site boundary added	AG	CM	CB	04/06/2019
03	Additional area to the north added.	JW	CN	CB	22/01/2018
02	Area to the east updated.	JW	CN	CB	11/07/2017
01	Additional area to the east added.	KD	JW	CB	03/04/2017
00	First Issue	CN	AK	CB	02/12/2016

nationalgrid

Master Scheme No:	Sub-Scheme No:	Site:

Scheme Name:
Visual Impact Provision (VIP) - Peak District (East) Project

Document Title:

Figure 7.2C

Extended Phase 1 Habitat Survey Peak District (East)

Created by:	Date:	Checked by:	Date:	Approved by:	Date:
CN	24/07/2019	JW	24/07/2019	CB	24/07/2019

Development Eng:	Document Type:	Scale:	Format:	Sheet(s):	Rev:
-	-	1:4,000	A3	1 of 1	04

National Grid Document Number:

FEED Document Number:

- Company Name - AECOM

- Disclaimer - THIS DOCUMENT HAS BEEN PREPARED PURSUANT TO AND SUBJECT TO THE TERMS OF AECOM'S APPOINTMENT BY ITS CLIENT. AECOM ACCEPTS NO LIABILITY FOR ANY USE OF THIS DOCUMENT OTHER THAN BY ITS ORIGINAL CLIENT OR FOLLOWING AECOM'S EXPRESS AGREEMENT TO SUCH USE, AND ONLY FOR THE PURPOSES FOR WHICH IT WAS PREPARED AND PROVIDED.

Metres
0 20 40 60 80 100

Document location
\\BA-WIP-004\4400 - Management Services\5004 - Information Systems\60478116_National_Grid_VIP\project_files\MXDs\Peak District\Phase 2\ENV Statement - Phase 1\Figure 7-2 - Phase 1 Habitat Survey_Peak_District.mxd

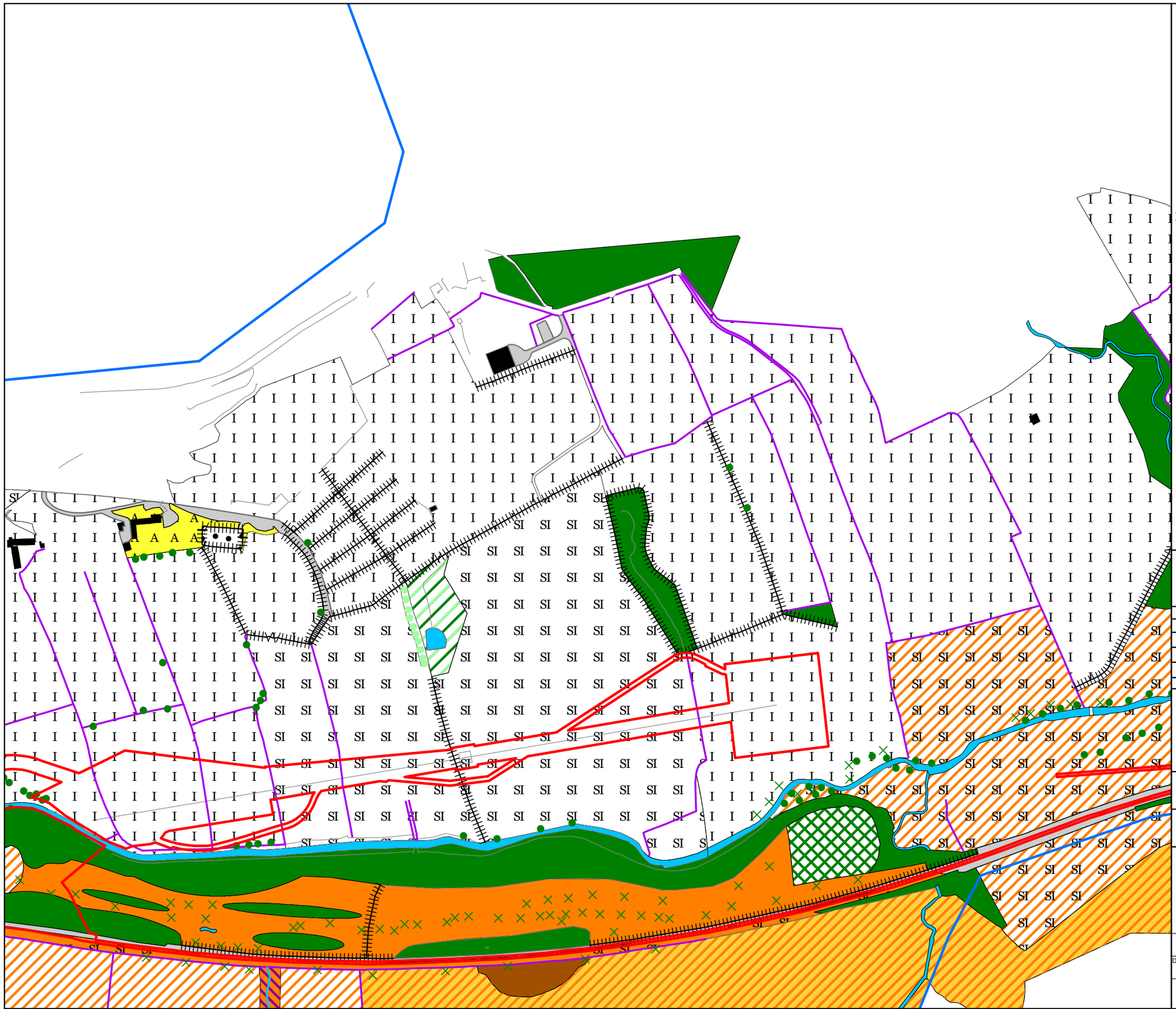

Site Boundary
Area of Search for Permanent and Temporary Works
Broadleaved parkland/ scattered tree
Coniferous parkland/ scattered tree
Scrub - scattered
Target note
Defunct hedge - species-poor
Dry ditch
Fence
Intact hedge - species-poor
Running water
Scrub - scattered
Wall
Acid grassland - semi-improved
Acid grassland - unimproved
Bare ground
Bracken - continuous
Broadleaved woodland - semi-natural
Buildings
Coniferous woodland - plantation
Cultivated/disturbed land - amenity grassland
Cultivated/disturbed land - arable
Dry heath/acid grassland
Hardstanding
Improved grassland
Marsh/marshy grassland
Mixed woodland - plantation
Mixed woodland - semi-natural
Neutral grassland - semi-improved
Neutral grassland - unimproved
Other exposure - acid/neutral
Other tall herb and fern - ruderal
Poor semi-improved grassland
Running water
Scrub - dense/continuous
Standing water

Source:
Tower and overhead line: National Grid, 2015.
Study Area: AECOM, 2015, edited Mott MacDonald March 2016.

REPRODUCED FROM ORDNANCE SURVEY MAPS, BY PERMISSION OF THE ORDNANCE SURVEY ON BEHALF OF THE CONTROLLER OF HER MAJESTY'S STATIONARY OFFICE. © CROWN COPYRIGHT ORDNANCE SURVEY. OS LICENCE NO.100024241

Rev	Description	Cre'd	Chk'd	App'd	Date
04	Updated site boundary added	AG	CM	CB	04/06/2019
03	Additional area to the north added.	JW	CN	CB	22/01/2018
02	Area to the east updated.	JW	CN	CB	11/07/2017
01	Additional area to the east added.	KD	JW	CB	03/04/2017
00	First Issue	CN	AK	CB	02/12/2016

nationalgrid

Master Scheme No:	Sub-Scheme No:	Site:

Scheme Name:
Visual Impact Provision (VIP) - Peak District (East) Project

Document Title:

Figure 7.2D

Extended Phase 1 Habitat Survey Peak District (East)

Created by:	Date:	Checked by:	Date:	Approved by:	Date:
CN	24/07/2019	JW	24/07/2019	CB	24/07/2019

Development Eng:	Document Type:	Scale:	Format:	Sheet(s):	Rev:
-	-	1:4,000	A3	1 of 1	04

National Grid Document Number:

FEED Document Number:

- Company Name - AECOM

- Disclaimer - THIS DOCUMENT HAS BEEN PREPARED PURSUANT TO AND SUBJECT TO THE TERMS OF AECOM'S APPOINTMENT BY ITS CLIENT. AECOM ACCEPTS NO LIABILITY FOR ANY USE OF THIS DOCUMENT OTHER THAN BY ITS ORIGINAL CLIENT OR FOLLOWING AECOM'S EXPRESS AGREEMENT TO SUCH USE, AND ONLY FOR THE PURPOSES FOR WHICH IT WAS PREPARED AND PROVIDED.

Metres
0 20 40 60 80 100

Document location
\\BA-WIP-004\4400 - Management Services\5004 - Information Systems\60478116_National_Grid_VIP\project_files\MXDs\Peak District\Phase 2\ENV Statement - Phase 1\Figure 7-2 - Phase 1 Habitat Survey_Peak_District.mxd

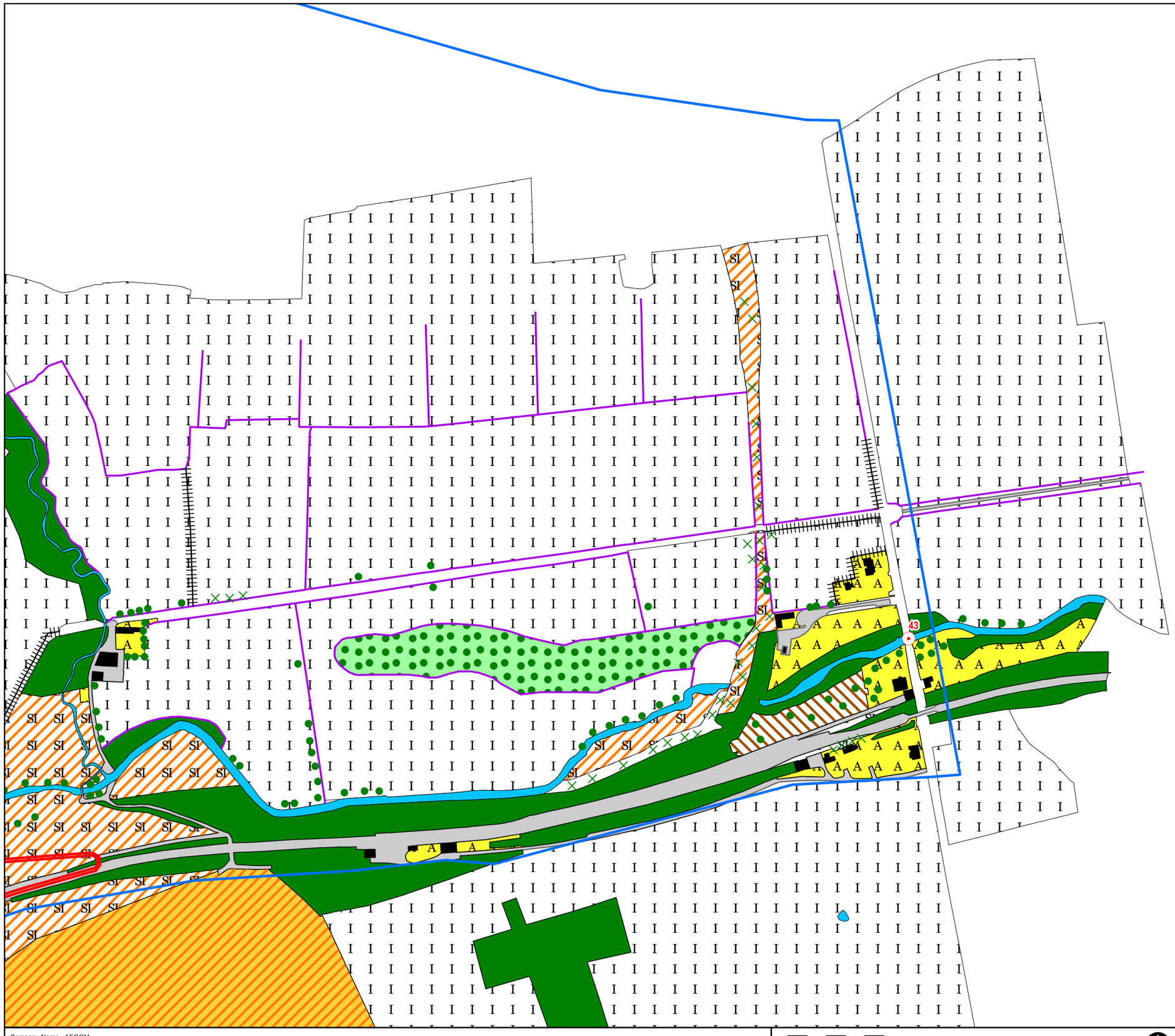

- Site Boundary
- Area of Search for Permanent and Temporary Works
- Broadleaved parkland/ scattered tree
- Coniferous parkland/ scattered tree
- Scrub - scattered
- Target note
- Defunct hedge - species-poor
- Dry ditch
- Fence
- Intact hedge - species-poor
- Running water
- Scrub - scattered
- Wall
- Acid grassland - semi-improved
- Acid grassland - unimproved
- Bare ground
- Bracken - continuous
- Broadleaved woodland - semi-natural
- Buildings
- Coniferous woodland - plantation
- Cultivated/disturbed land - amenity grassland
- Cultivated/disturbed land - arable
- Dry heath/acid grassland
- Hardstanding
- Improved grassland
- Marsh/marshy grassland
- Mixed woodland - plantation
- Mixed woodland - semi-natural
- Neutral grassland - semi-improved
- Neutral grassland - unimproved
- Other exposure - acid/neutral
- Other tall herb and fern - ruderal
- Poor semi-improved grassland
- Running water
- Scrub - dense/continuous
- Standing water

Source:
Tower and overhead line: National Grid, 2015.
Study Area: AECOM, 2015, edited Mott MacDonald March 2016.

REPRODUCED FROM ORDNANCE SURVEY MAPS, BY PERMISSION OF THE ORDNANCE SURVEY ON BEHALF OF THE CONTROLLER OF HER MAJESTY'S STATIONARY OFFICE. © CROWN COPYRIGHT ORDNANCE SURVEY. OS LICENCE NO.100024241

Rev	Description	Cre'd	Chk'd	App'd	Date
04	Updated site boundary added	AG	CM	CB	04/06/2019
03	Additional area to the north added.	JW	CN	CB	22/01/2018
02	Area to the east updated.	JW	CN	CB	11/07/2017
01	Additional area to the east added.	KD	JW	CB	03/04/2017
00	First Issue	CN	AK	CB	02/12/2016

nationalgrid

Master Scheme No:	Sub-Scheme No:	Site:

Scheme Name:
Visual Impact Provision (VIP) - Peak District (East) Project

Document Title:

Figure 7.2E

Extended Phase 1 Habitat Survey Peak District (East)

Created by:	Date:	Checked by:	Date:	Approved by:	Date:
CN	24/07/2019	JW	24/07/2019	CB	24/07/2019

Development Eng:	Document Type:	Scale:	Format:	Sheet(s):	Rev:
-	-	1:4,000	A3	1 of 1	04

National Grid Document Number:

FEED Document Number:

- Company Name - AECOM

- Disclaimer - THIS DOCUMENT HAS BEEN PREPARED PURSUANT TO AND SUBJECT TO THE TERMS OF AECOM'S APPOINTMENT BY ITS CLIENT. AECOM ACCEPTS NO LIABILITY FOR ANY USE OF THIS DOCUMENT OTHER THAN BY ITS ORIGINAL CLIENT OR FOLLOWING AECOM'S EXPRESS AGREEMENT TO SUCH USE, AND ONLY FOR THE PURPOSES FOR WHICH IT WAS PREPARED AND PROVIDED.

Metres
0 20 40 60 80 100

Document location
\\BA-WIP-004\4400 - Management Services\5004 - Information Systems\60478116_National_Grid_VIP\project_files\MXDs\Peak District\Phase 2\ENV Statement - Phase 1\Figure 7-2 - Phase 1 Habitat Survey_Peak_District.mxd