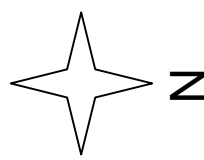
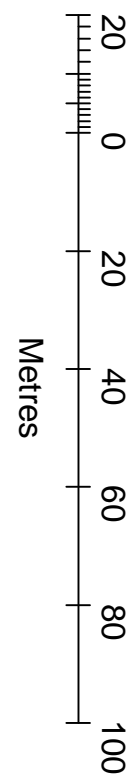
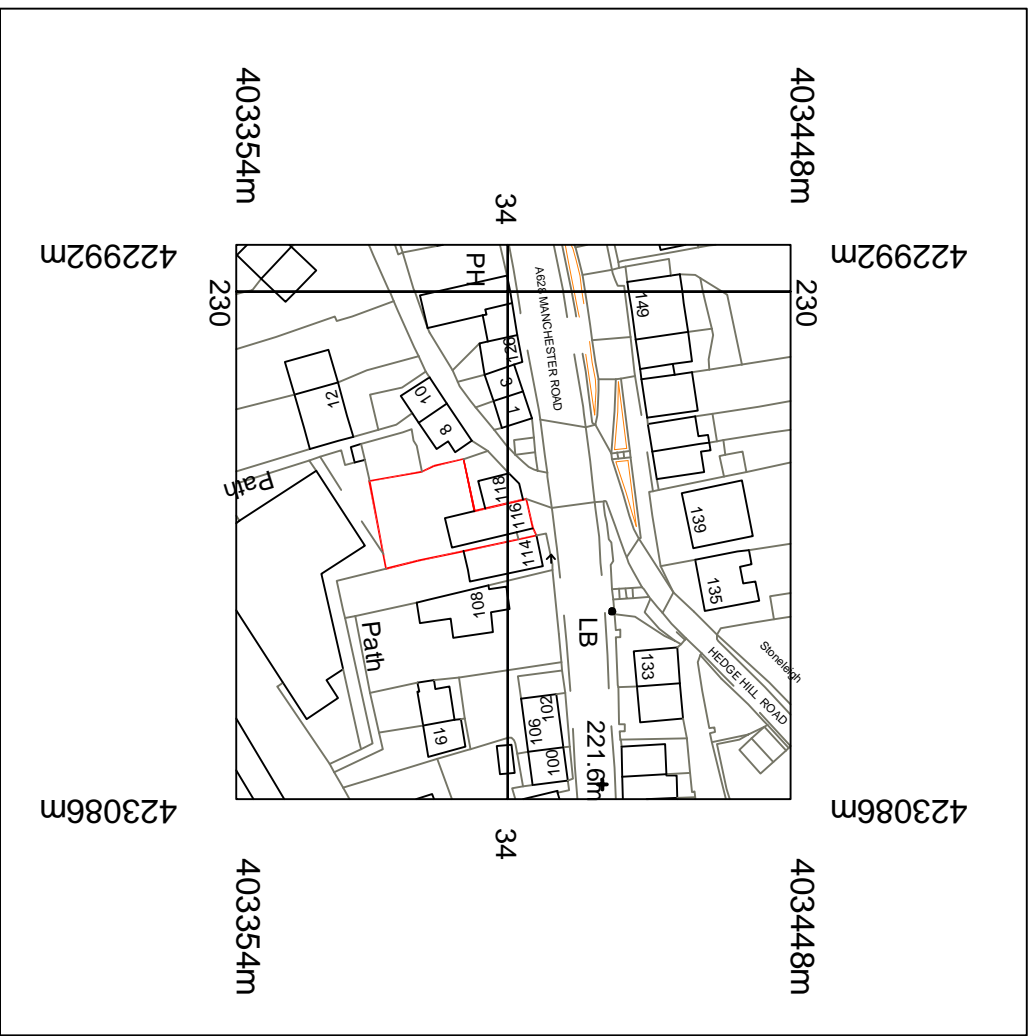


Stanfords VectorMap



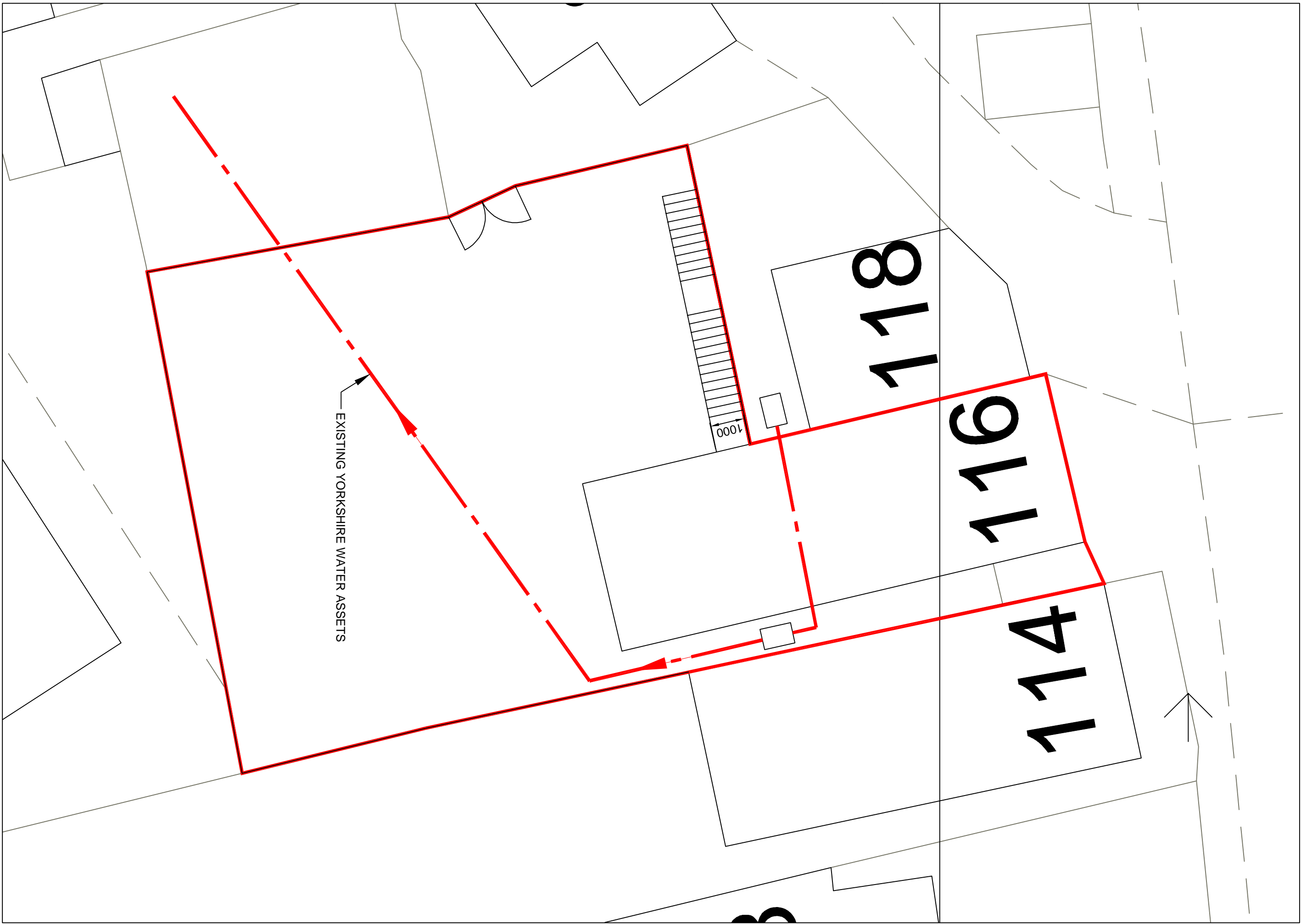
© Crown copyright and database rights 2022 OS 100035409
Reproduction in whole or in part is prohibited
without the permission of Ordnance Survey.

LOCATION PLAN

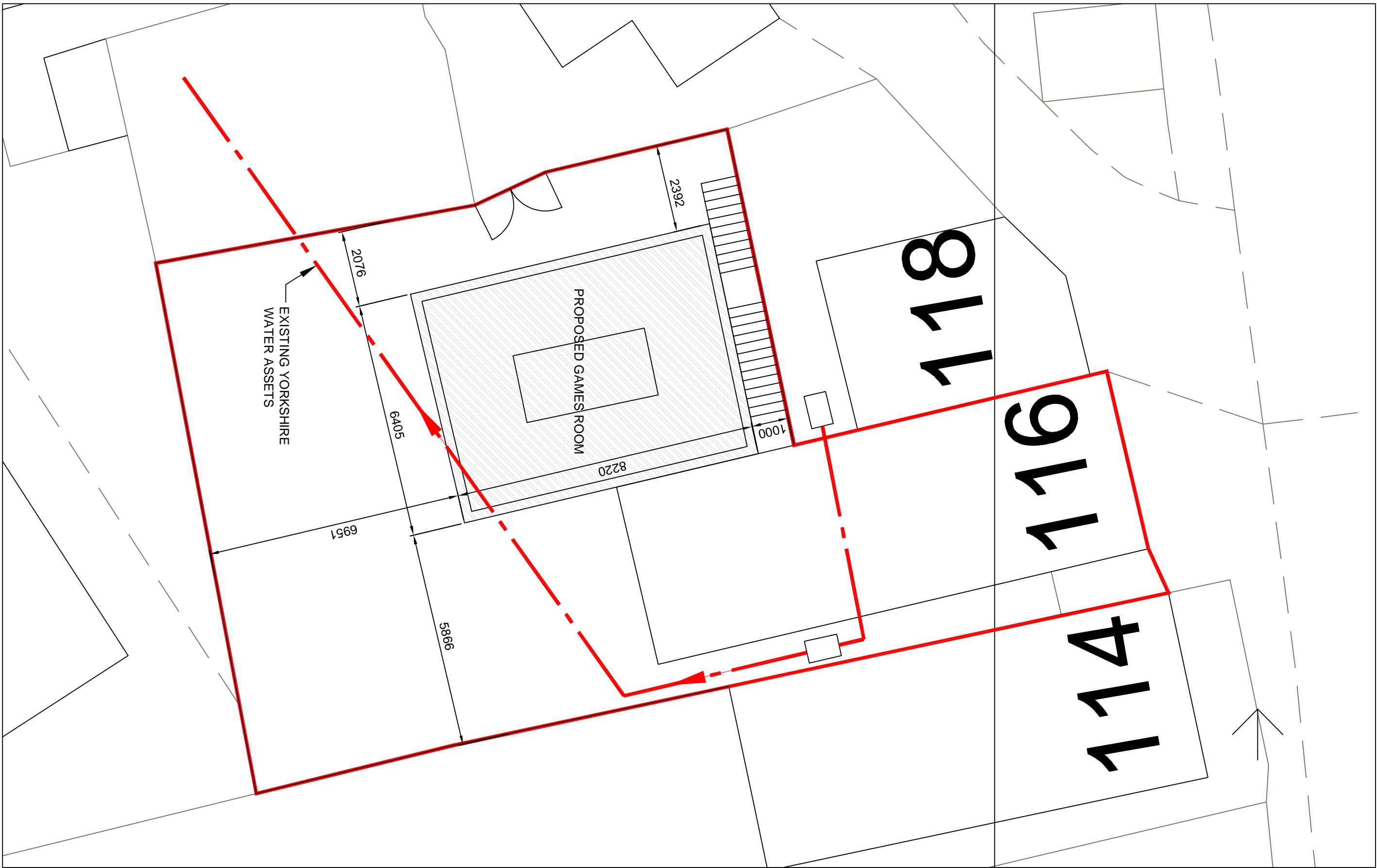
SCALE 1:1250

EXISTING BLOCK PLAN

SCALE 1:100



PROPOSED BLOCK PLAN
SCALE 1:100



NOTES

1. DO NOT SCALE THIS DRAWING, IF IN DOUBT ASK
2. THIS DRAWING IS TO BE READ IN CONJUNCTION WITH ALL DRAWINGS AND SPECIFICATIONS.
3. ALL DIMENSIONS IN MILLIMETRES UNLESS NOTED OTHERWISE, ALL LEVELS IN METRES UNLESS NOTED OTHERWISE
4. ALL DETAILS AND DIMENSIONS ARE TO BE CONFIRMED ON SITE PRIOR TO WORK COMMENCING OR ORDERING OF MATERIALS.
5. ANY DISCREPANCIES NOTED ON SITE ARE TO BE REPORTED TO THE ENGINEER IMMEDIATELY.

Revision Details	By Check	Date	Submit

BUILDING CONTROL

PROPOSED ALTERATIONS
TO 116 MANCHESTER ROAD
S36 9QW

Drawing Title

**EXISTING AND
PROPOSED BLOCK PLAN
AND LOCATION PLAN.**

Scale at A1 AS SHOWN			
Drawn	Approved		
JMS	MAS		
Stage 1 check	Stage 2 check	Originated	Date
MAS			21/02/22

