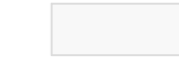








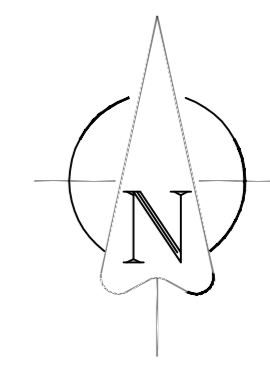
TOFTS LANE

Spring

Electricity Distribution Site

KEY:

-  INTERNAL BESS ROAD
-  SITE ACCESS
-  INDICATIVE SUDS POND
-  PLANNING BOUNDARY
-  2.4m HIGH PALISADE FENCE
-  POST AND WIRE FENCE
-  INDICATIVE CABLE ROUTE



NOTES:

1. DESIGN INTENDED FOR PLANNING PURPOSES ONLY. NOT FOR CONSTRUCTION.
2. ANY DIMENSIONS SHOWN IN MILLIMETERS UNLESS NOTED OTHERWISE.
3. DESIGN SUBJECT TO DRAINAGE, LANDSCAPING, BNG AND PLANTING REVIEW.
4. OS MAPPING PROVIDED BY STREETWISE.

Copyright © Harmony Energy Limited, 2026



HARMONY ENERGY
 10 St James Business Park,
 Grimbald Crag Court,
 Knaresborough, HG5 8QD

PROJECT:

HUNSHELF

TITLE:

PROPOSED SITE PLAN (S73)

SCALE: A0 @ 1:250	DATE: 27/04/2026	DRAWN: SW	CHECKED: FN
DRAWING NO: PA_23_PSPb			REVISION: B