

APPENDIX 2

Historical Ordnance Survey Maps

Site Details:

The Recycling Centre, Shaw Lane, Barnsley, S71 3HJ

Client Ref: 759_2041
 Report Ref: GS-4264116
 Grid Ref: 437764, 410131

Map Name: Provisional

Map date: 1951-1955

Scale: 1:10,560

Printed at: 1:10,560



Surveyed 1951
 Revised 1951
 Edition N/A
 Copyright 1951
 Levelled N/A

Surveyed N/A
 Revised 1955
 Edition N/A
 Copyright 1955
 Levelled N/A

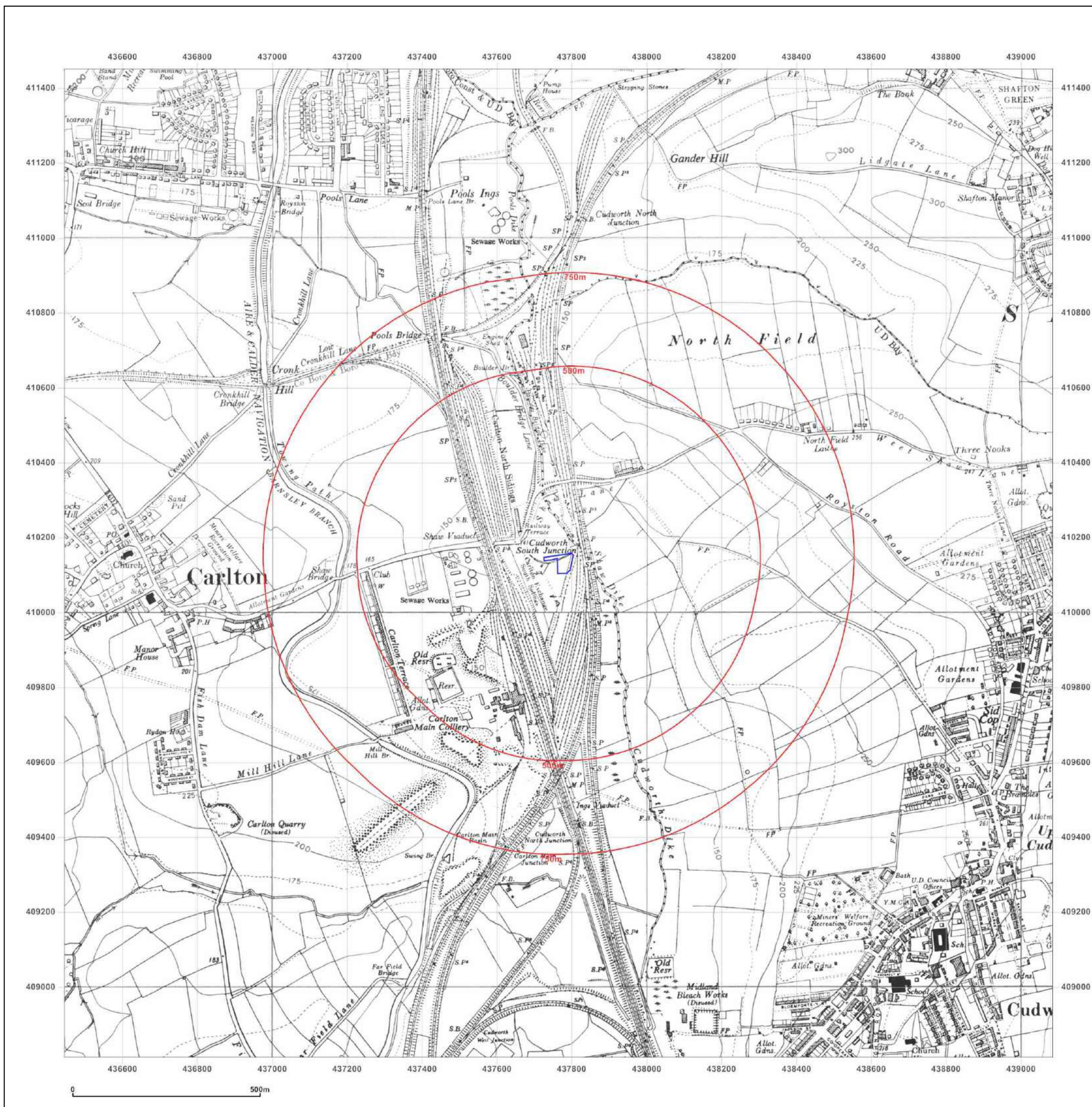


Produced by
 Groundsure Insights
 T: 08444 159000
 E: info@groundsure.com
 W: www.groundsure.com

© Crown copyright and database rights 2015 Ordnance Survey 100035207

Production date: 13 September 2017

To view map legend click here [Legend](#)



Site Details:

The Recycling Centre, Shaw Lane, Barnsley, S71 3HJ

Client Ref: 759_2041
Report Ref: GS-4264116
Grid Ref: 437764, 410131

Map Name: Provisional

Map date: 1966

Scale: 1:10,560

Printed at: 1:10,560



Surveyed 1966
 Revised 1966
 Edition N/A
 Copyright 1966
 Levelled N/A

Surveyed 1966
 Revised 1966
 Edition N/A
 Copyright 1966
 Levelled N/A

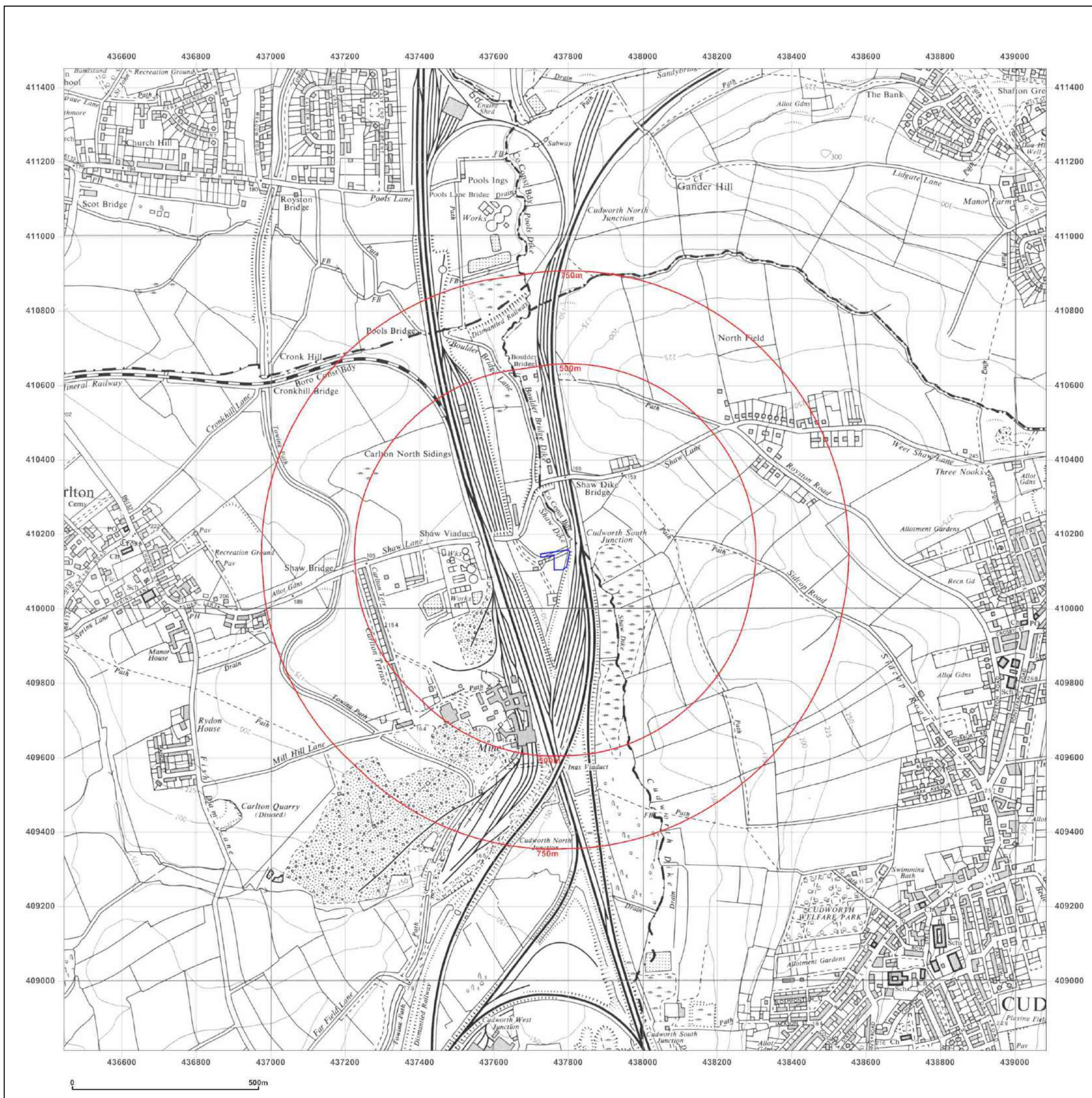


Produced by
 Groundsure Insights
 T: 08444 159000
 E: info@groundsure.com
 W: www.groundsure.com

© Crown copyright and database rights 2015 Ordnance Survey 100035207

Production date: 13 September 2017

To view map legend click here [Legend](#)



Site Details:

The Recycling Centre, Shaw Lane, Barnsley, S71 3HJ

Client Ref: 759_2041
Report Ref: GS-4264116
Grid Ref: 437764, 410131

Map Name: National Grid

Map date: 1974-1978

Scale: 1:10,000

Printed at: 1:10,000



Surveyed 1976
 Revised 1978
 Edition N/A
 Copyright 1979
 Levelled 1978

Surveyed 1974
 Revised 1974
 Edition N/A
 Copyright 1975
 Levelled 1978

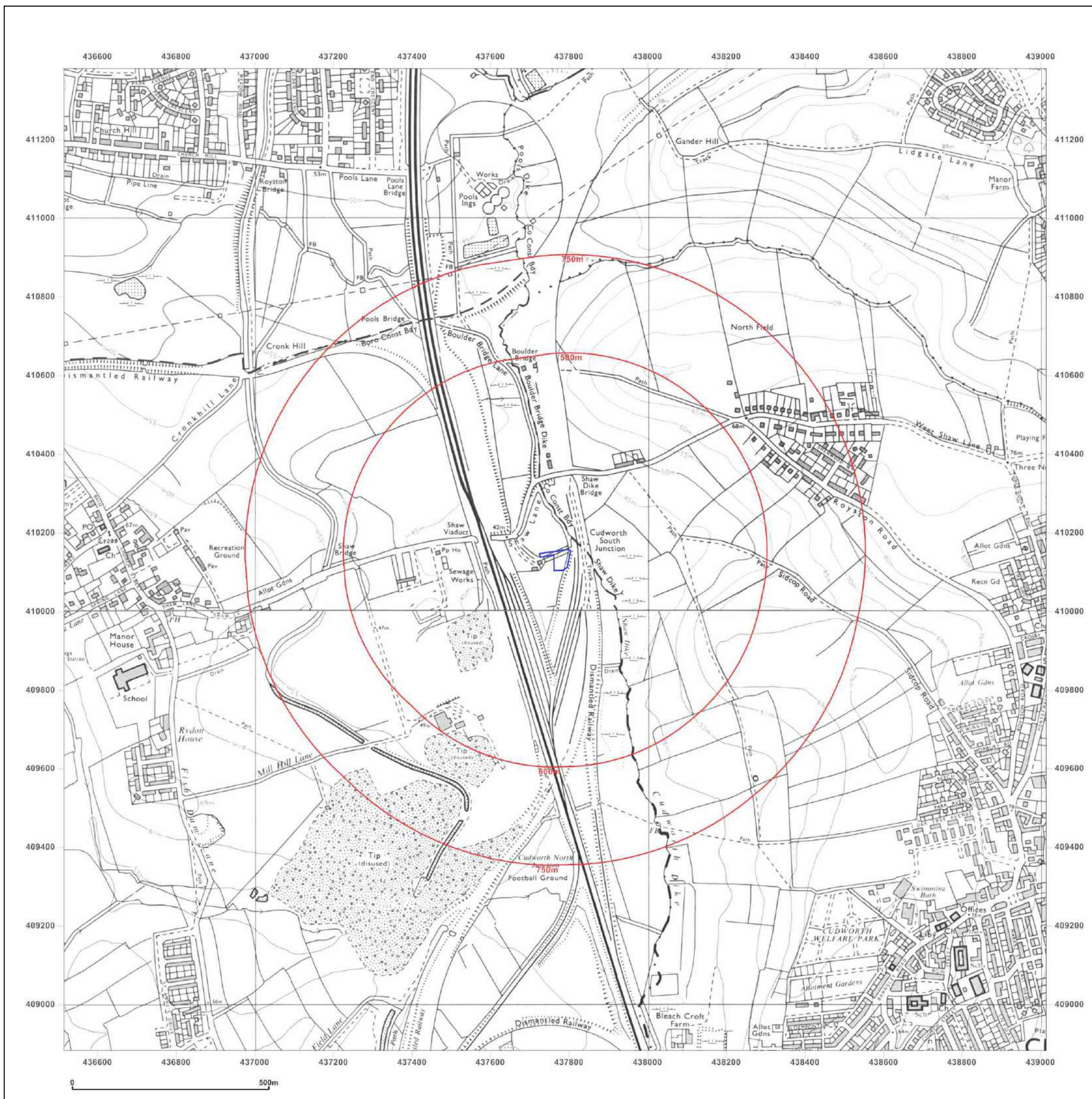


Produced by
 Groundsure Insights
 T: 08444 159000
 E: info@groundsure.com
 W: www.groundsure.com

© Crown copyright and database rights 2015 Ordnance Survey 100035207

Production date: 13 September 2017

To view map legend click here [Legend](#)



Site Details:

The Recycling Centre, Shaw Lane, Barnsley, S71 3HJ


Client Ref: 759_2041
Report Ref: GS-4264116
Grid Ref: 437764, 410131

Map Name: National Grid

Map date: 1982

Scale: 1:10,000

Printed at: 1:10,000



Surveyed 1981
 Revised 1982
 Edition N/A
 Copyright 1983
 Levelled 1978

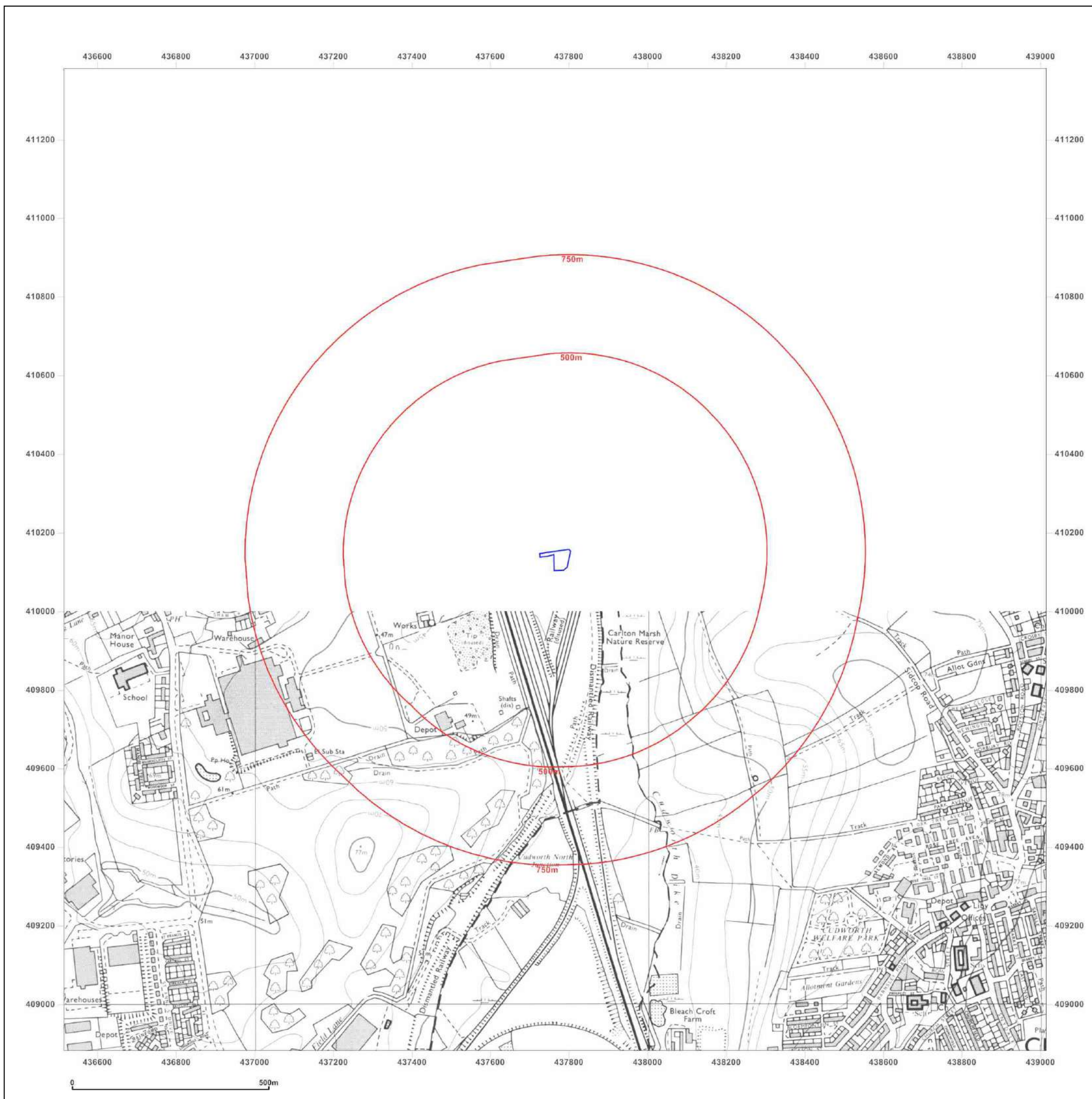


Produced by
 Groundsure Insights
 T: 08444 159000
 E: info@groundsure.com
 W: www.groundsure.com

© Crown copyright and database rights 2015 Ordnance Survey 100035207

Production date: 13 September 2017

To view map legend click here [Legend](#)



Site Details:

The Recycling Centre, Shaw Lane, Barnsley, S71 3HJ

Client Ref: 759_2041
Report Ref: GS-4264116
Grid Ref: 437764, 410131

Map Name: National Grid

Map date: 1989-1992

Scale: 1:10,000

Printed at: 1:10,000



Surveyed 1984
 Revised 1989
 Edition N/A
 Copyright 1990
 Levelled 1978

Surveyed 1981
 Revised 1992
 Edition N/A
 Copyright 1993
 Levelled 1978

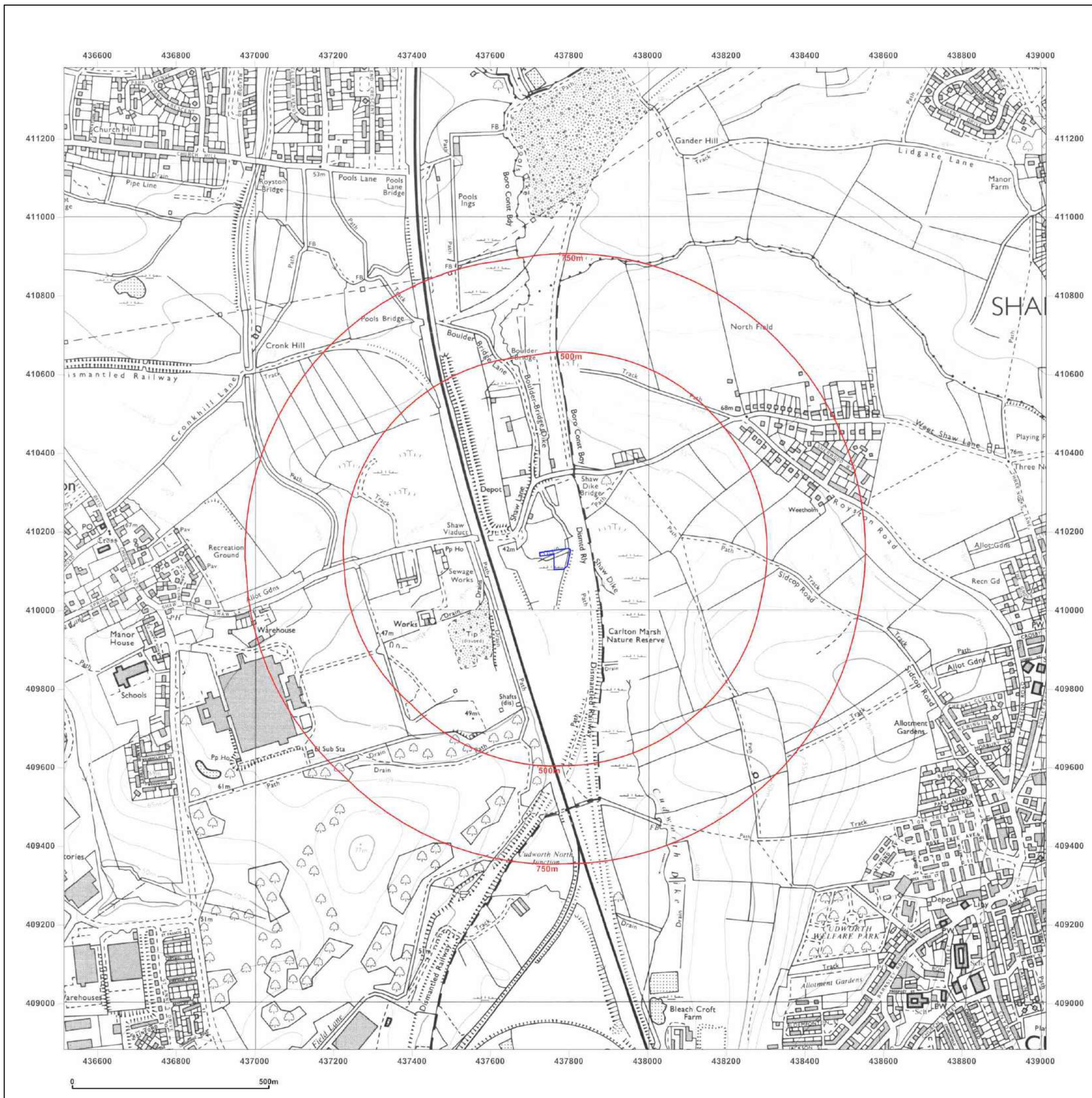


Produced by
 Groundsure Insights
 T: 08444 159000
 E: info@groundsure.com
 W: www.groundsure.com

© Crown copyright and database rights 2015 Ordnance Survey 100035207

Production date: 13 September 2017

To view map legend click here [Legend](#)



Site Details:

The Recycling Centre, Shaw Lane, Barnsley, S71 3HJ


Client Ref: 759_2041
Report Ref: GS-4264116
Grid Ref: 437764, 410131

Map Name: 1:10,000 Raster

Map date: 2002

Scale: 1:10,000

Printed at: 1:10,000

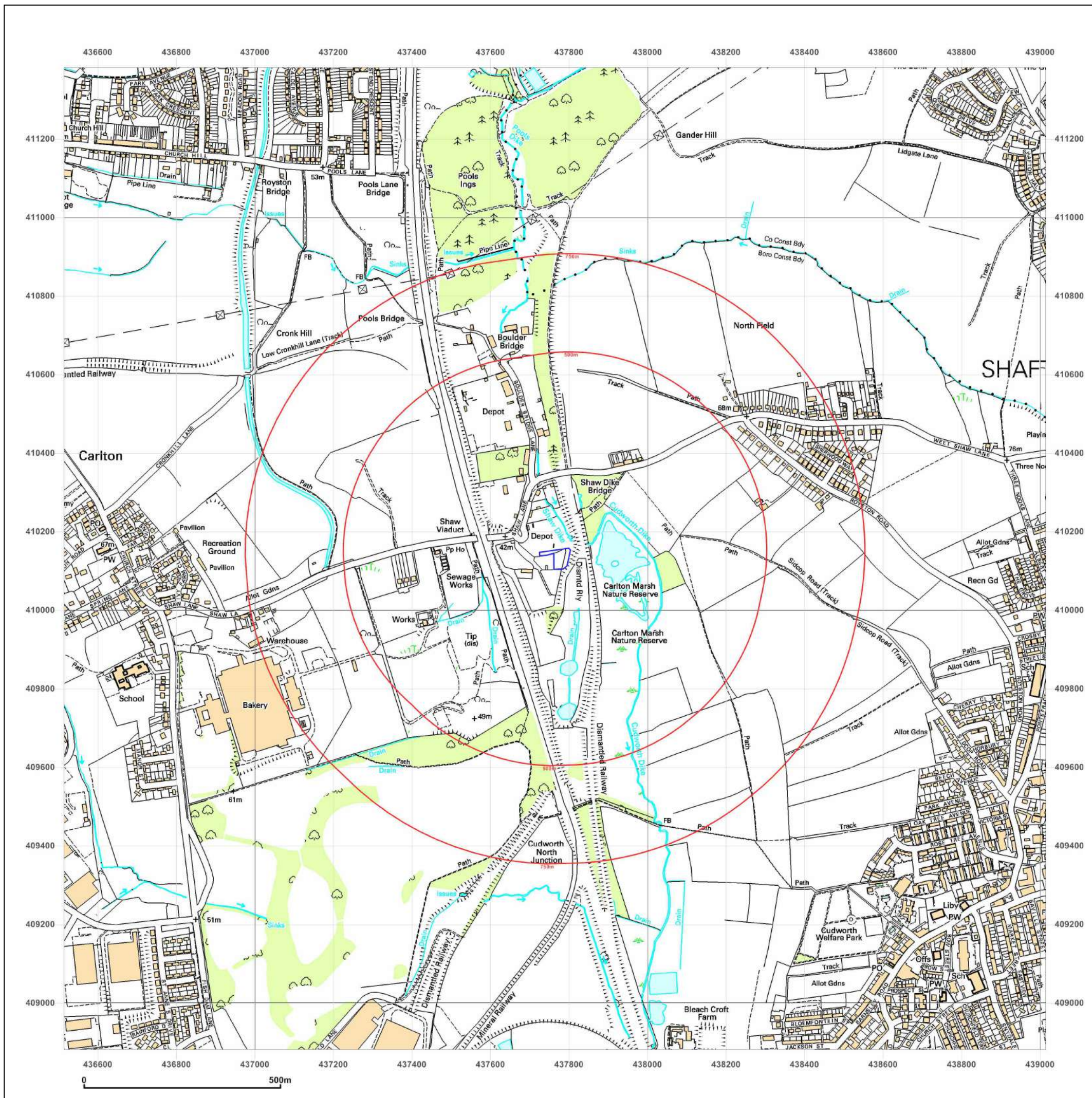


Produced by
 Groundsure Insights
 T: 08444 159000
 E: info@groundsure.com
 W: www.groundsure.com

© Crown copyright and database rights 2015 Ordnance Survey 100035207

Production date: 13 September 2017

To view map legend click here [Legend](#)



Site Details:

The Recycling Centre, Shaw Lane, Barnsley, S71 3HJ


Client Ref: 759_2041
Report Ref: GS-4264116
Grid Ref: 437764, 410131

Map Name: National Grid

Map date: 2010

Scale: 1:10,000

Printed at: 1:10,000

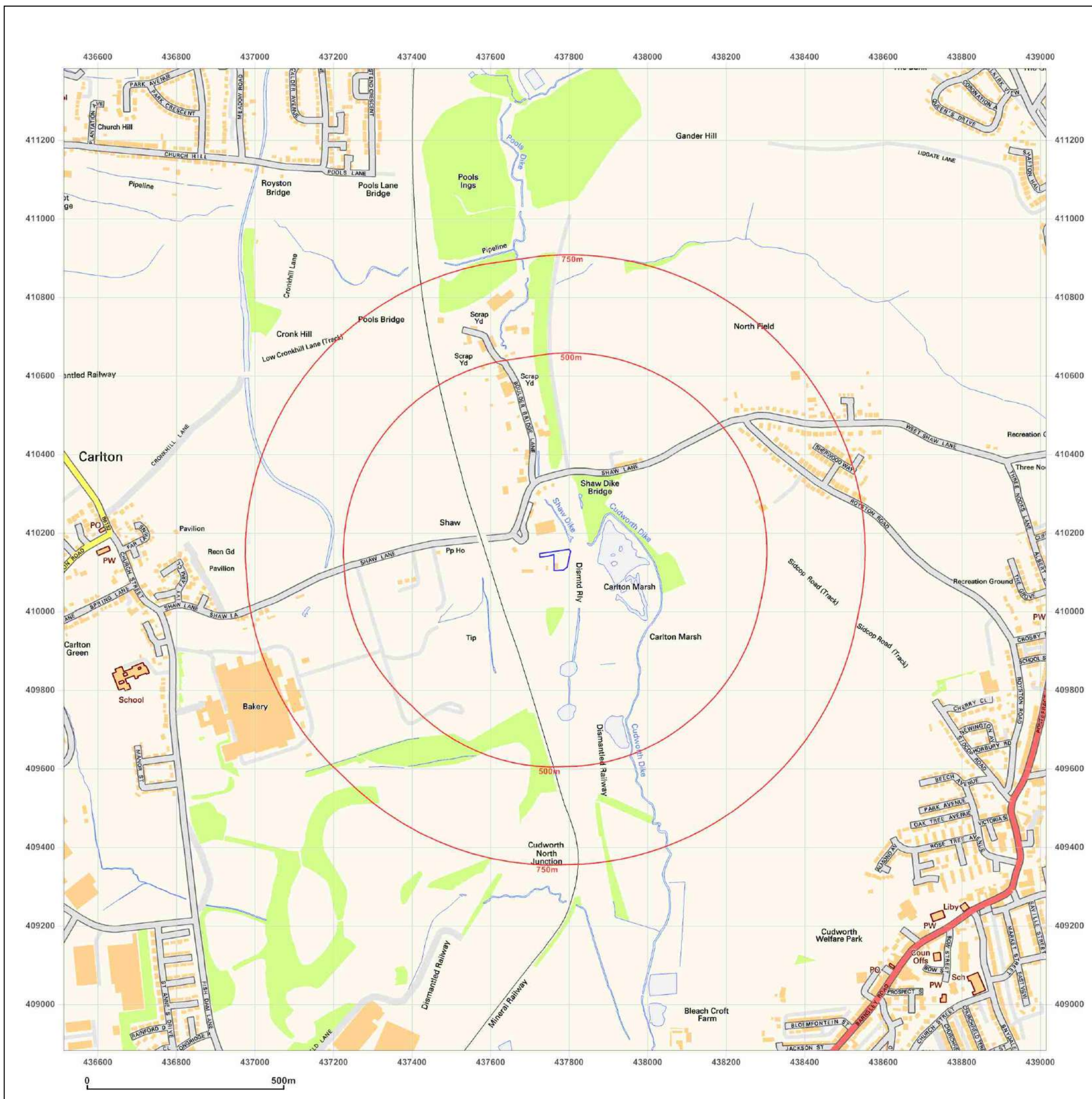


Produced by
 Groundsure Insights
 T: 08444 159000
 E: info@groundsure.com
 W: www.groundsure.com

© Crown copyright and database rights 2015 Ordnance Survey 100035207

Production date: 13 September 2017

To view map legend click here [Legend](#)



Site Details:

The Recycling Centre, Shaw Lane, Barnsley, S71 3HJ


Client Ref: 759_2041
Report Ref: GS-4264116
Grid Ref: 437764, 410131

Map Name: National Grid

Map date: 2014

Scale: 1:10,000

Printed at: 1:10,000



Produced by
 Groundsure Insights
 T: 08444 159000
 E: info@groundsure.com
 W: www.groundsure.com

© Crown copyright and database rights 2015 Ordnance Survey 100035207

Production date: 13 September 2017

To view map legend click here [Legend](#)

