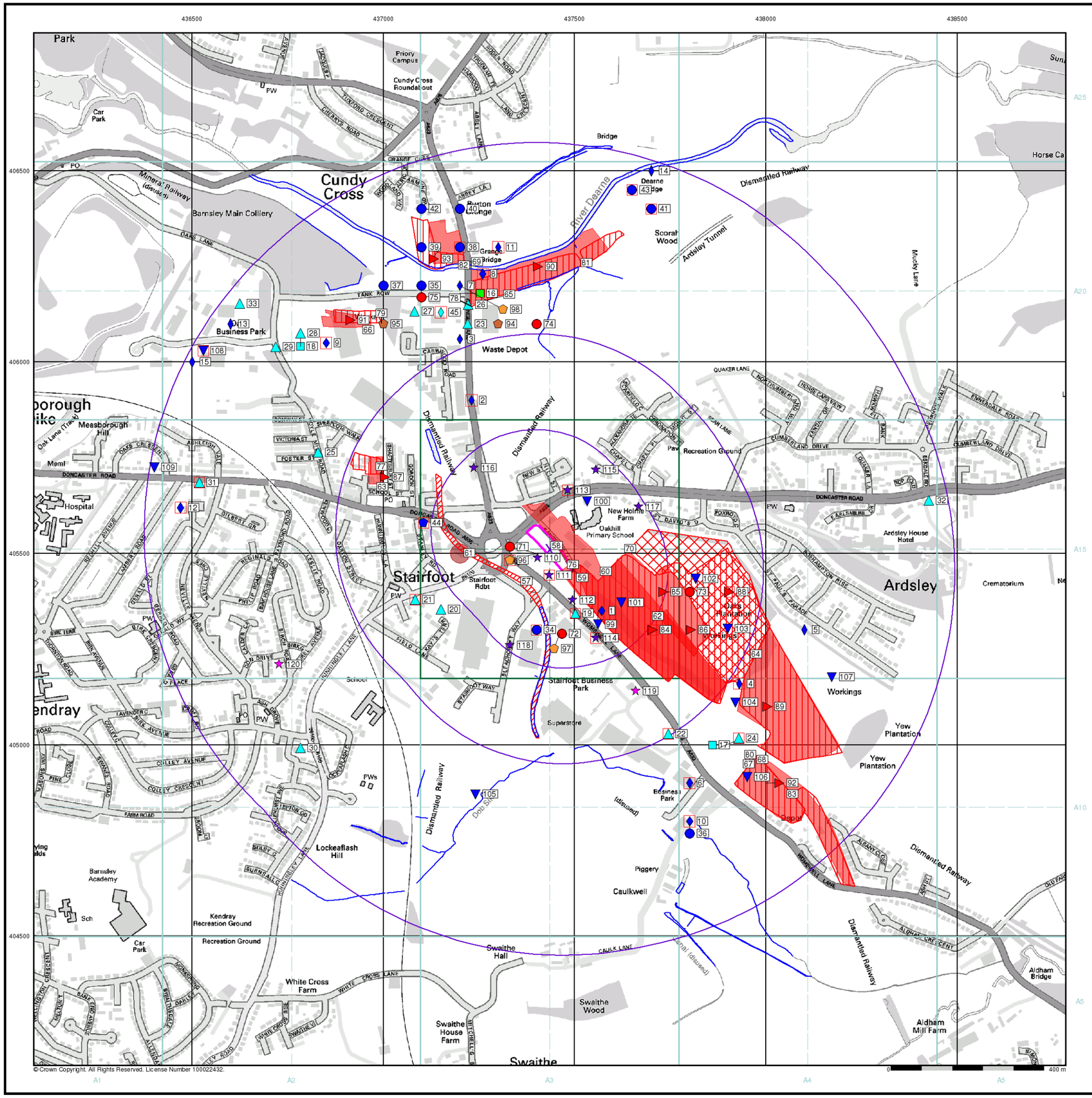

ARP GEOTECHNICAL LIMITED
CHARTERED CONSULTING ENGINEERS

General

- Specified Site
- Specified Buffer(s)
- Bearing Reference Point
- Map ID
- Several of Type at Location

Agency and Hydrological

- Contaminated Land Register Entry or Notice (Location)
- Contaminated Land Register Entry or Notice
- Discharge Consent
- Enforcement or Prohibition Notice
- Integrated Pollution Control
- Integrated Pollution Prevention Control
- Local Authority Integrated Pollution Prevention and Control
- Local Authority Pollution Prevention and Control
- Local Authority Pollution Prevention and Control Enforcement
- Pollution Incident to Controlled Waters
- Prosecution Relating to Authorised Processes
- Prosecution Relating to Controlled Waters
- Registered Radioactive Substance
- River Network or Water Feature
- River Quality Sampling Point
- Substantiated Pollution Incident Register
- Water Abstraction
- Water Industry Act Referral

Geological

- BGS Recorded Mineral Site

Industrial Land Use

- Contemporary Trade Directory Entry
- Fuel Station Entry

Waste

- BGS Recorded Landfill Site (Location)
- BGS Recorded Landfill Site
- EA Historic Landfill (Buffered Point)
- EA Historic Landfill (Polygon)
- Integrated Pollution Control Registered Waste Site
- Licensed Waste Management Facility (Landfill Boundary)
- Licensed Waste Management Facility (Location)
- Local Authority Recorded Landfill Site (Location)
- Local Authority Recorded Landfill Site
- Registered Landfill Site
- Registered Landfill Site (Location)
- Registered Landfill Site (Point Buffered to 100m)
- Registered Landfill Site (Point Buffered to 250m)
- Registered Waste Transfer Site (Location)
- Registered Waste Transfer Site
- Registered Waste Treatment or Disposal Site (Location)
- Registered Waste Treatment or Disposal Site

Hazardous Substances

- COMAH Site
- Explosive Site
- NIHHS Site
- Planning Hazardous Substance Consent
- Planning Hazardous Substance Enforcement

Site Sensitivity Map - Slice A

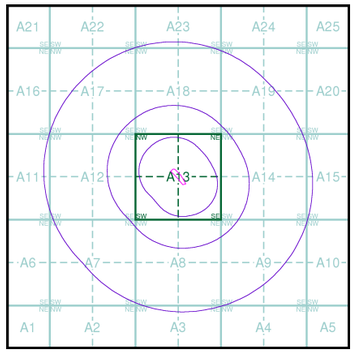

Order Details

Order Number:	82204602_1_1
Customer Ref:	BLD/01
National Grid Reference:	437440, 405510
Slice:	A
Site Area (Ha):	0.48
Search Buffer (m):	1000

Site Details

Land South of Doncaster Road, Stairfoot, BARNSLEY, South Yorkshire

Landmark Information Group
Tel: 0844 844 9952
Fax: 0844 844 9951
Web: www.envirocheck.co.uk

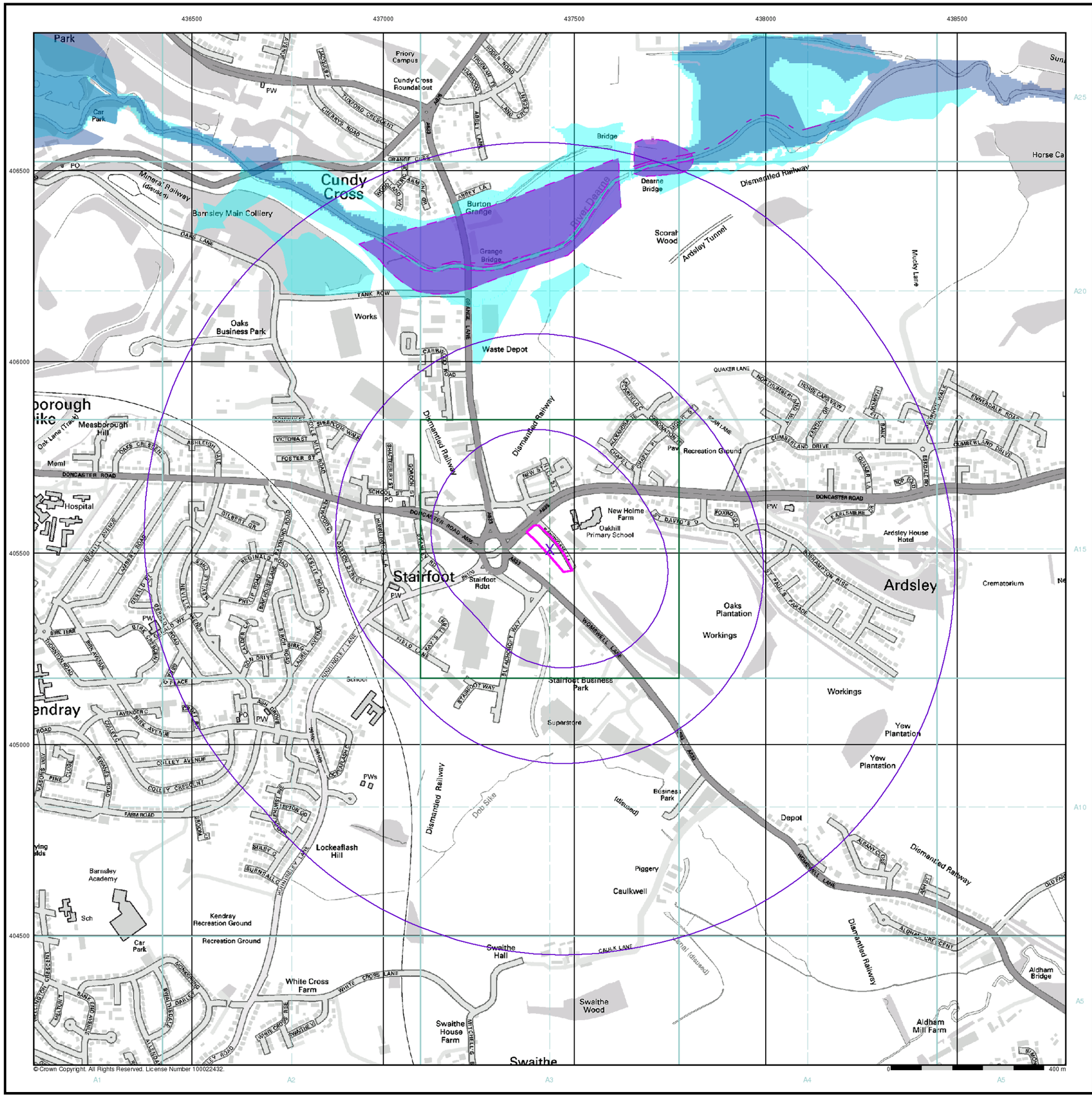

ARP GEOTECHNICAL LIMITED
CHARTERED CONSULTING ENGINEERS

General

- Specified Site
- Specified Buffer(s)
- Bearing Reference Point

Agency and Hydrological (Flood)

- Extreme Flooding from Rivers or Sea without Defences (Zone 2)
- Flooding from Rivers or Sea without Defences (Zone 3)
- Area Benefiting from Flood Defence
- Flood Water Storage Areas
- Flood Defence

Flood Map - Slice A

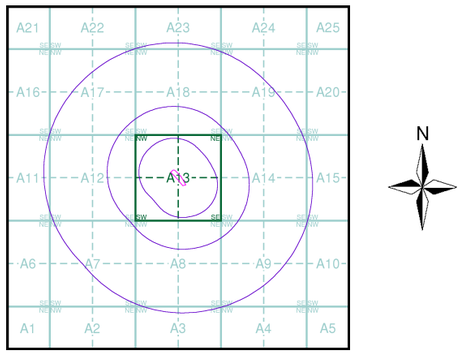

Order Details

Order Number:	82204602_1_1
Customer Ref:	BLD/01
National Grid Reference:	437440, 405510
Slice:	A
Site Area (Ha):	0.48
Search Buffer (m):	1000

Site Details

Land South of Doncaster Road, Stairfoot, BARNSLEY, South Yorkshire

Landmark Information Group
Tel: 0844 844 9952
Fax: 0844 844 9951
Web: www.envirocheck.co.uk

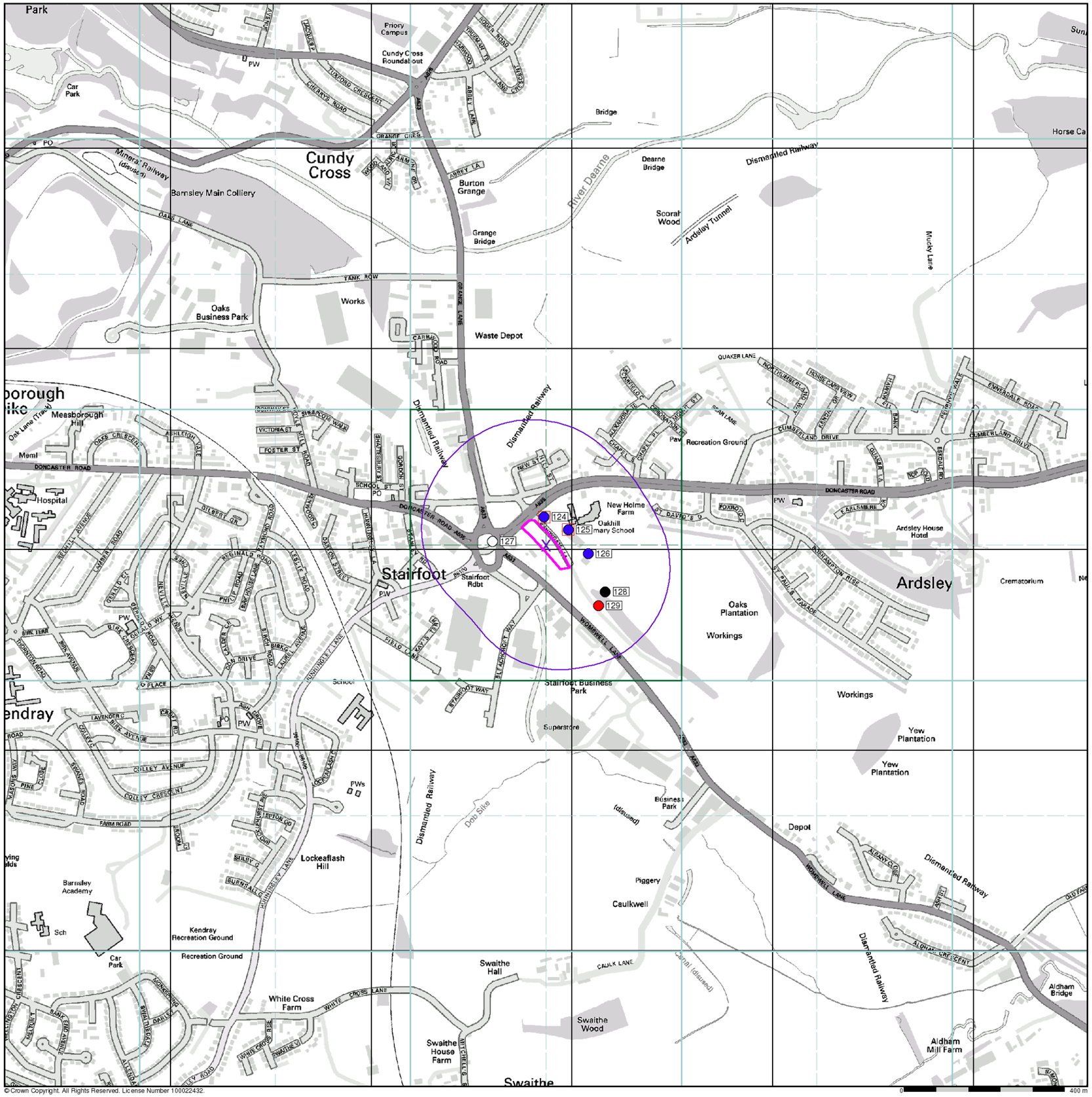

© Crown Copyright. All Rights Reserved. License Number 100022432.

ARP GEOTECHNICAL LIMITED
CHARTERED CONSULTING ENGINEERS

General

- Specified Site
- Specified Buffer(s)
- Bearing Reference Point
- Map ID
- Several of Type at Location

Agency and Hydrological (Boreholes)

- BGS Borehole Depth 0 - 10m
- BGS Borehole Depth 10 - 30m
- BGS Borehole Depth 30m +
- Confidential
- Other

For Borehole information please refer to the Borehole datasheet which accompanied this slice.

A copy of the BGS Borehole Ordering Form is available to download from the Support section of www.envirocheck.co.uk.

Borehole Map - Slice A

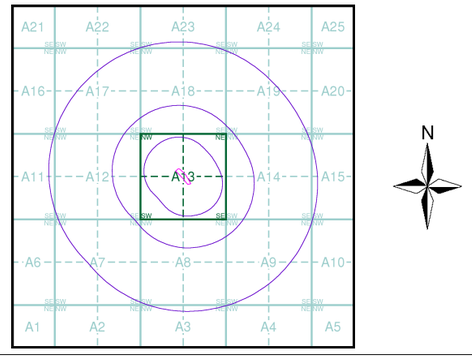

Order Details

Order Number:	82204602_1_1
Customer Ref:	BLD/01
National Grid Reference:	437440, 405510
Slice:	A
Site Area (Ha):	0.48
Search Buffer (m):	1000

Site Details

Land South of Doncaster Road, Stairfoot, BARNSLEY, South Yorkshire

Landmark Information Group
Tel: 0844 844 9952
Fax: 0844 844 9951
Web: www.envirocheck.co.uk

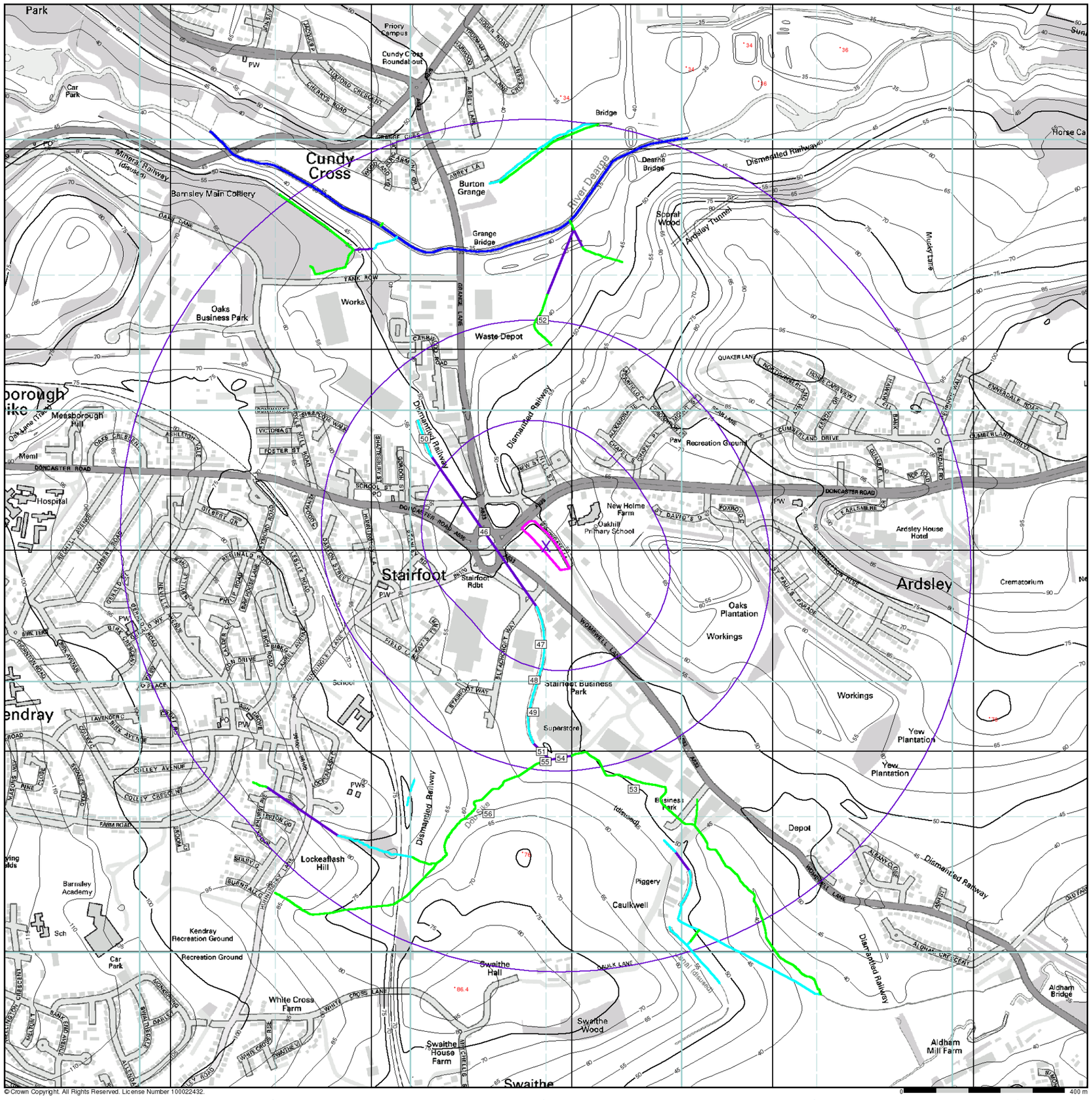

© Crown Copyright. All Rights Reserved. License Number 100022432.

ARP GEOTECHNICAL LIMITED
CHARTERED CONSULTING ENGINEERS

General

- Specified Site
- Specified Buffer(s)
- Bearing Reference Point
- Map ID

Detailed River Network Data

- Primary River
- Secondary River
- Tertiary River
- Canal
- Canal Tunnel
- Undefined River
- Lake/Reservoir
- Offline Drainage Feature
- Extended Culvert (greater than 50m)
- Underground River (inferred)
- Underground River (local knowledge)
- Downstream of High Water Mark
- Downstream of Seaward Extension
- Not assigned River feature

Contours (height in metres)

- Standard Contour — 105, 100, 95
- Master Contour
- Spot Height — *167.3
- MLW — Mean Low Water
- MHW — Mean High Water

EA/NRW Detailed River Network Map - Slice A

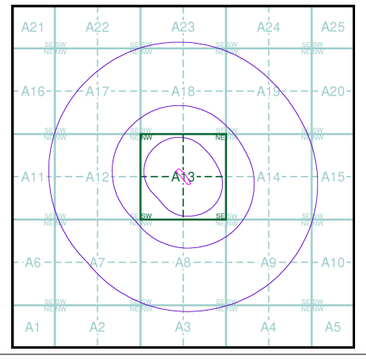

Order Details

Order Number:	82204602_1_1
Customer Ref:	BLD/01
National Grid Reference:	437440, 405510
Slice:	A
Site Area (Ha):	0.48
Search Buffer (m):	1000

Site Details

Land South of Doncaster Road, Stairfoot, BARNSLEY, South Yorkshire

Landmark Information Group
Tel: 0844 844 9952
Fax: 0844 844 9951
Web: www.envirocheck.co.uk

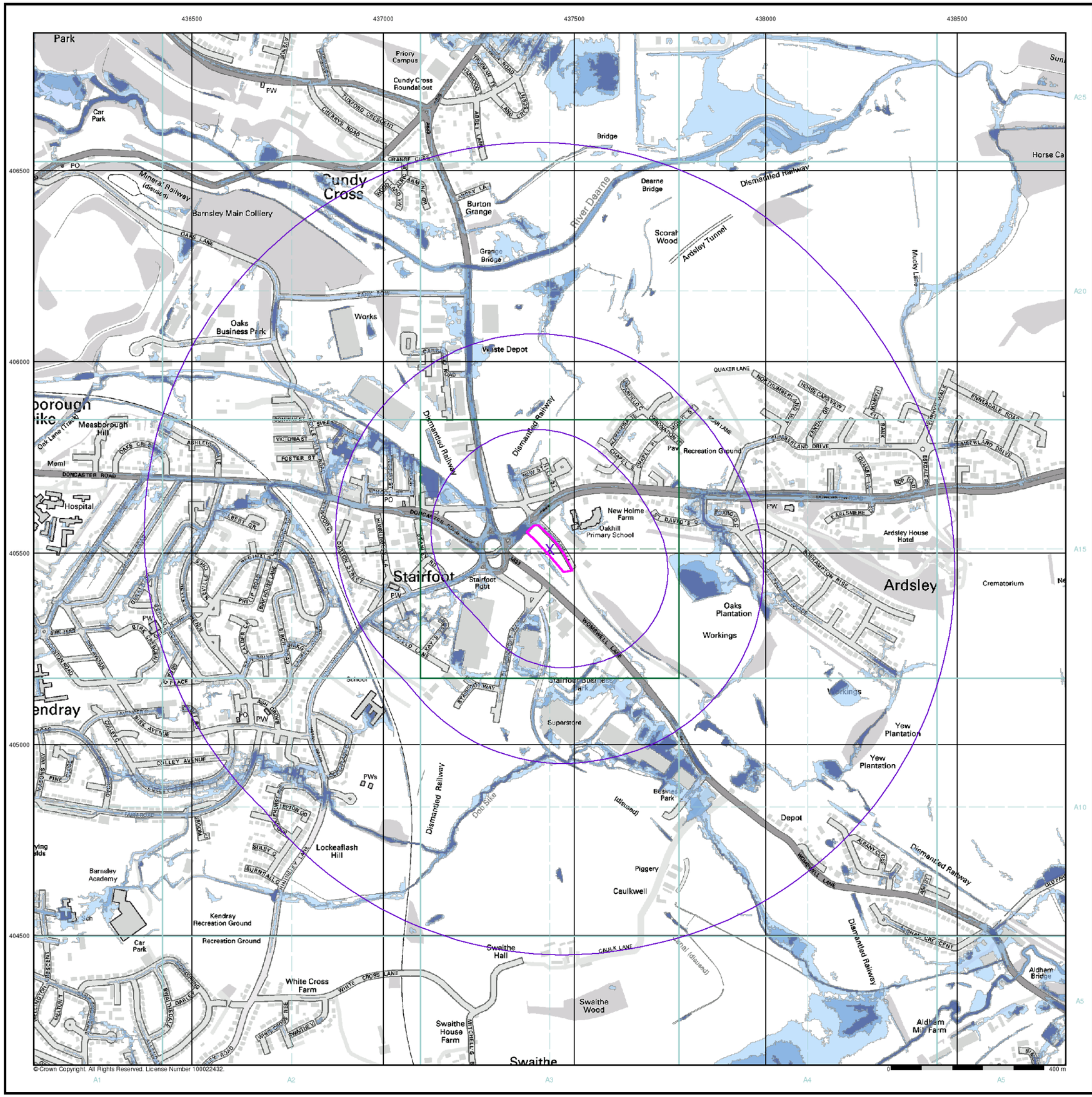

© Crown Copyright. All Rights Reserved. License Number 100022432.

ARP GEOTECHNICAL LIMITED
CHARTERED CONSULTING ENGINEERS

General

- Specified Site
- Specified Buffer(s)
- Bearing Reference Point

Risk of Flooding from Surface Water

- High - 30 Year Return
- Medium - 100 Year Return
- Low - 1000 Year Return

Suitability

See the suitability map below

- National to county
- County to town
- Town to street
- Street to parcels of land
- Property

EA/NRW Suitability Map - Slice A

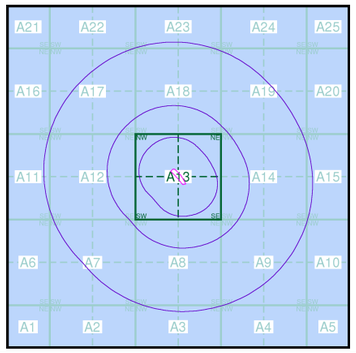

N

Order Details

Order Number:	82204602_1_1
Customer Ref:	BLD/01
National Grid Reference:	437440, 405510
Slice:	A
Site Area (Ha):	0.48
Search Buffer (m):	1000

Site Details

Land South of Doncaster Road, Stairfoot, BARNSLEY, South Yorkshire

Landmark Information Group
Tel: 0844 844 9952
Fax: 0844 844 9951
Web: www.envirocheck.co.uk

©Crown Copyright. All Rights Reserved. License Number 100022432.

ARP GEOTECHNICAL LIMITED
CHARTERED CONSULTING ENGINEERS

Groundwater Vulnerability

General

Specified Site
Specified Buffer(s)
Bearing Reference Point
Slice
Map ID

Agency and Hydrological

Geological Classes	Soil Classes
Major Aquifer (Highly Permeable)	High (H) 1, 2, 3, U
	Intermediate (I) 1, 2
	Low
Minor Aquifer (Variably Permeable)	High (H) 1, 2, 3, U
	Intermediate (I) 1, 2
	Low
Non Aquifer (Negligibly Permeable)	
Water or Sea	
Drift Deposit	

Site Sensitivity Context Map - Slice A

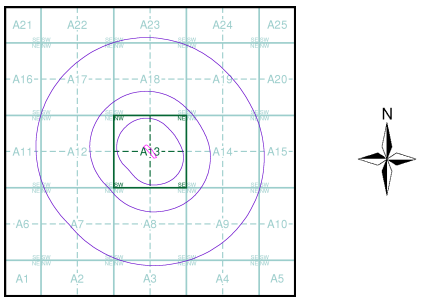

Order Details

Order Number:	82204602_1_1
Customer Ref:	BLD/01
National Grid Reference:	437440, 405510
Slice:	A
Site Area (Ha):	0.48
Search Buffer (m):	1000

Site Details

Land South of Doncaster Road, Stairfoot, BARNSLEY, South Yorkshire

Landmark Information Group
Tel: 0844 844 9952
Fax: 0844 844 9951
Web: www.envirocheck.co.uk

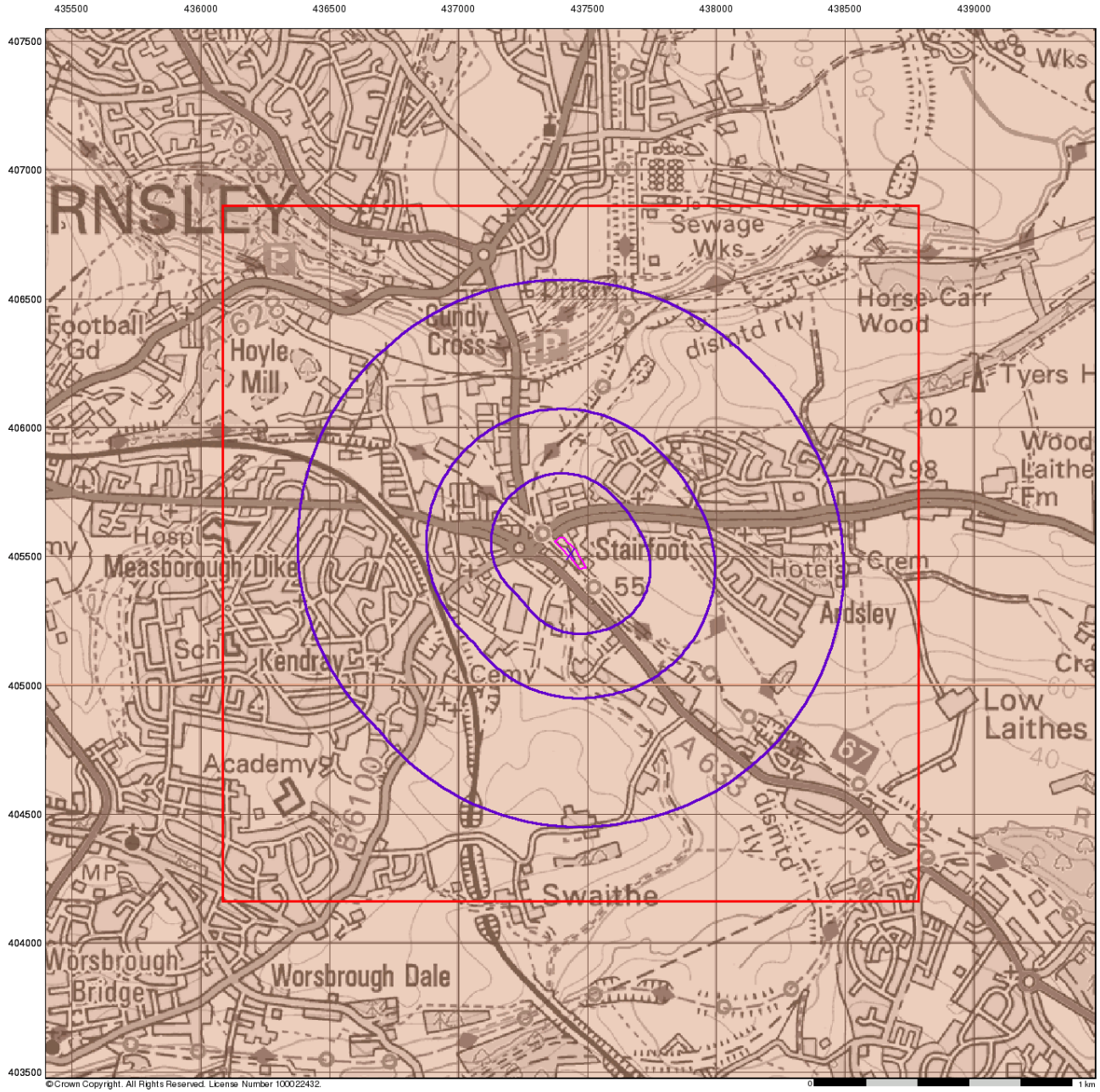

ARP GEOTECHNICAL LIMITED
CHARTERED CONSULTING ENGINEERS

Bedrock Aquifer Designation

General

Specified Site
Specified Buffer(s)
Bearing Reference Point
Slice
Map ID

Agency and Hydrological

Geological Classes

Principal Aquifer

Secondary A Aquifer

Secondary B Aquifer

Secondary Undifferentiated

Unproductive Strata

Unknown

Site Sensitivity Context Map - Slice A

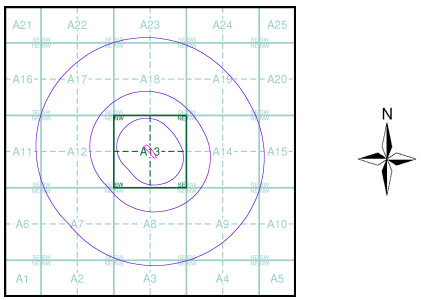

Order Details

Order Number:	82204602_1_1
Customer Ref:	BLD/01
National Grid Reference:	437440, 405510
Slice:	A
Site Area (Ha):	0.48
Search Buffer (m):	1000

Site Details

Land South of Doncaster Road, Stairfoot, BARNSLEY, South Yorkshire

Landmark Information Group
Tel: 0844 844 9952
Fax: 0844 844 9951
Web: www.envirocheck.co.uk

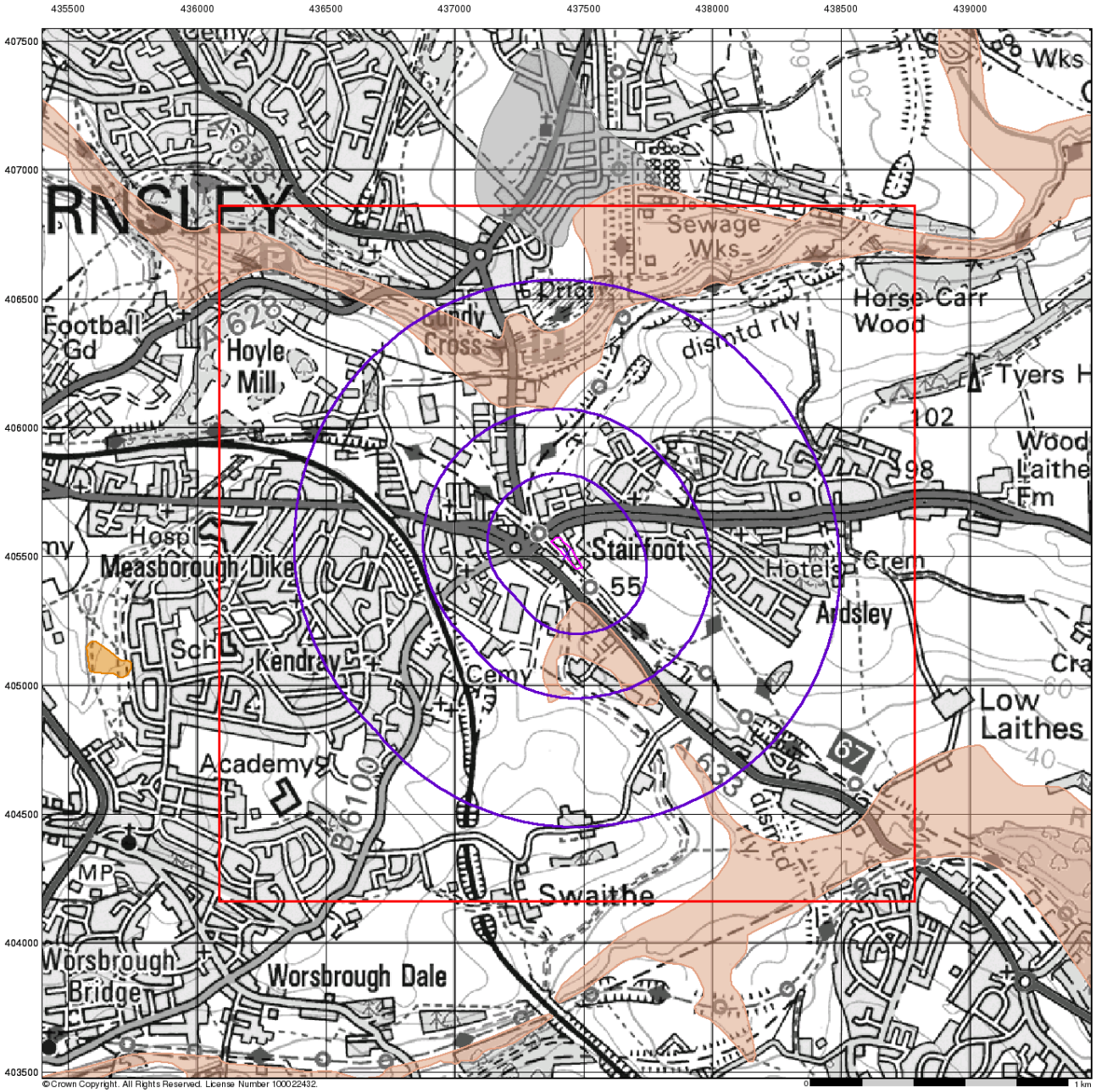

ARP GEOTECHNICAL LIMITED
CHARTERED CONSULTING ENGINEERS

Superficial Aquifer Designation

General

Specified Site
Specified Buffer(s)
Bearing Reference Point
Slice
Map ID

Agency and Hydrological

Geological Classes

- Principal Aquifer
- Secondary A Aquifer
- Secondary B Aquifer
- Secondary Undifferentiated
- Unproductive Strata
- Unknown

Site Sensitivity Context Map - Slice A

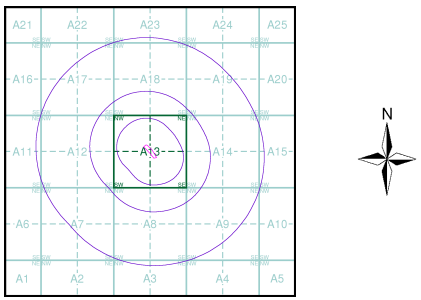

Order Details

Order Number:	82204602_1_1
Customer Ref:	BLD/01
National Grid Reference:	437440, 405510
Slice:	A
Site Area (Ha):	0.48
Search Buffer (m):	1000

Site Details

Land South of Doncaster Road, Stairfoot, BARNSLEY, South Yorkshire

Landmark Information Group
Tel: 0844 844 9952
Fax: 0844 844 9951
Web: www.envirocheck.co.uk

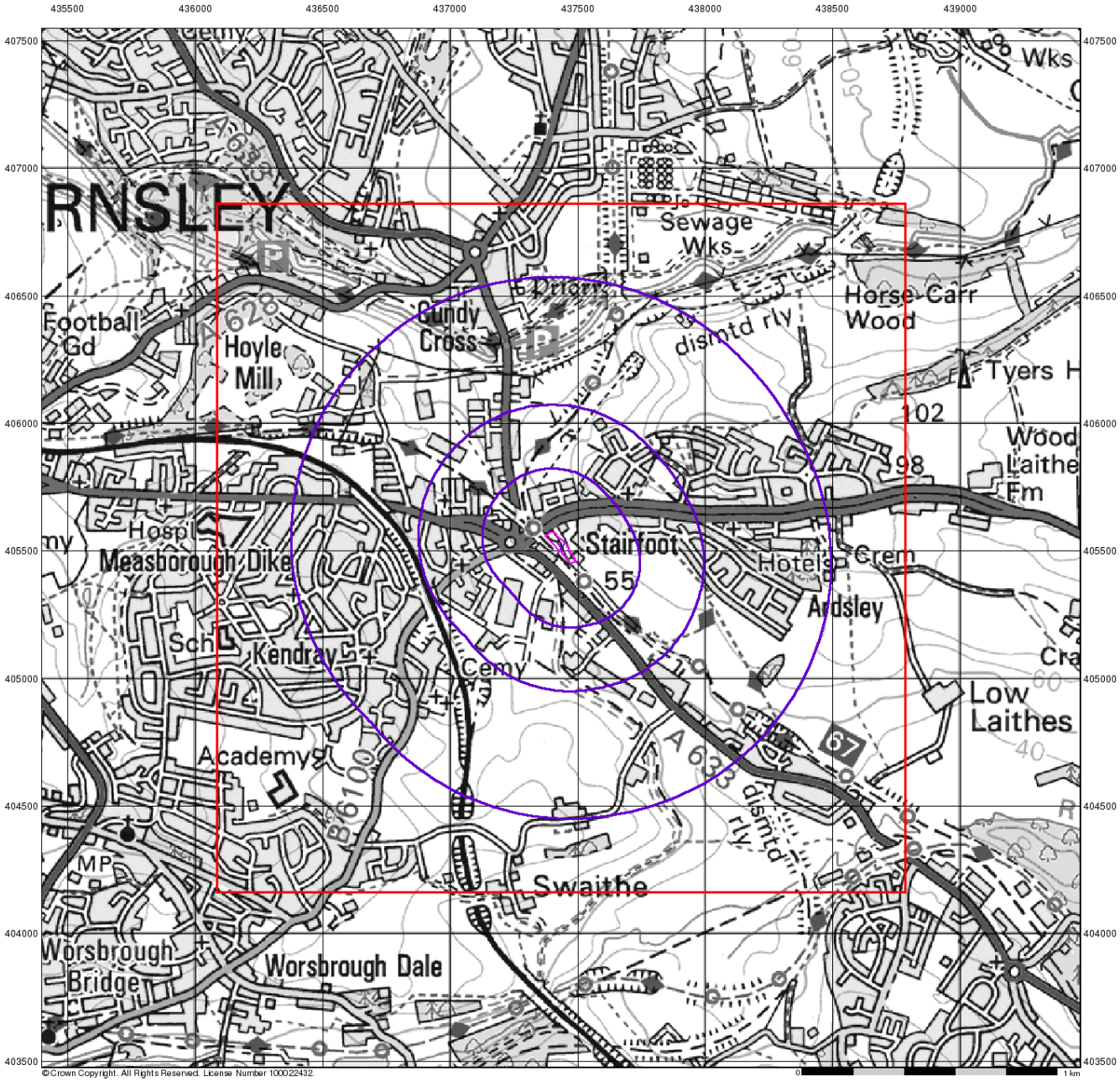

ARP GEOTECHNICAL LIMITED
CHARTERED CONSULTING ENGINEERS

Source Protection Zones

General

Specified Site
Specified Buffer(s)
Bearing Reference Point
Slice
Map ID

Agency and Hydrological

- Inner zone (Zone 1)
- Inner zone - subsurface activity only (Zone 1c)
- Outer zone (Zone 2)
- Outer zone - subsurface activity only (Zone 2c)
- Total catchment (Zone 3)
- Total catchment - subsurface activity only (Zone 3c)
- Special interest (Zone 4)
- Source Protection Zone Borehole

Site Sensitivity Context Map - Slice A

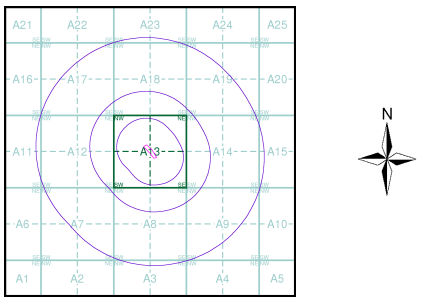

Order Details

Order Number:	82204602_1_1
Customer Ref:	BLD/01
National Grid Reference:	437440, 405510
Slice:	A
Site Area (Ha):	0.48
Search Buffer (m):	1000

Site Details

Land South of Doncaster Road, Stairfoot, BARNSLEY, South Yorkshire

Landmark Information Group
Tel: 0844 844 9952
Fax: 0844 844 9951
Web: www.envirocheck.co.uk

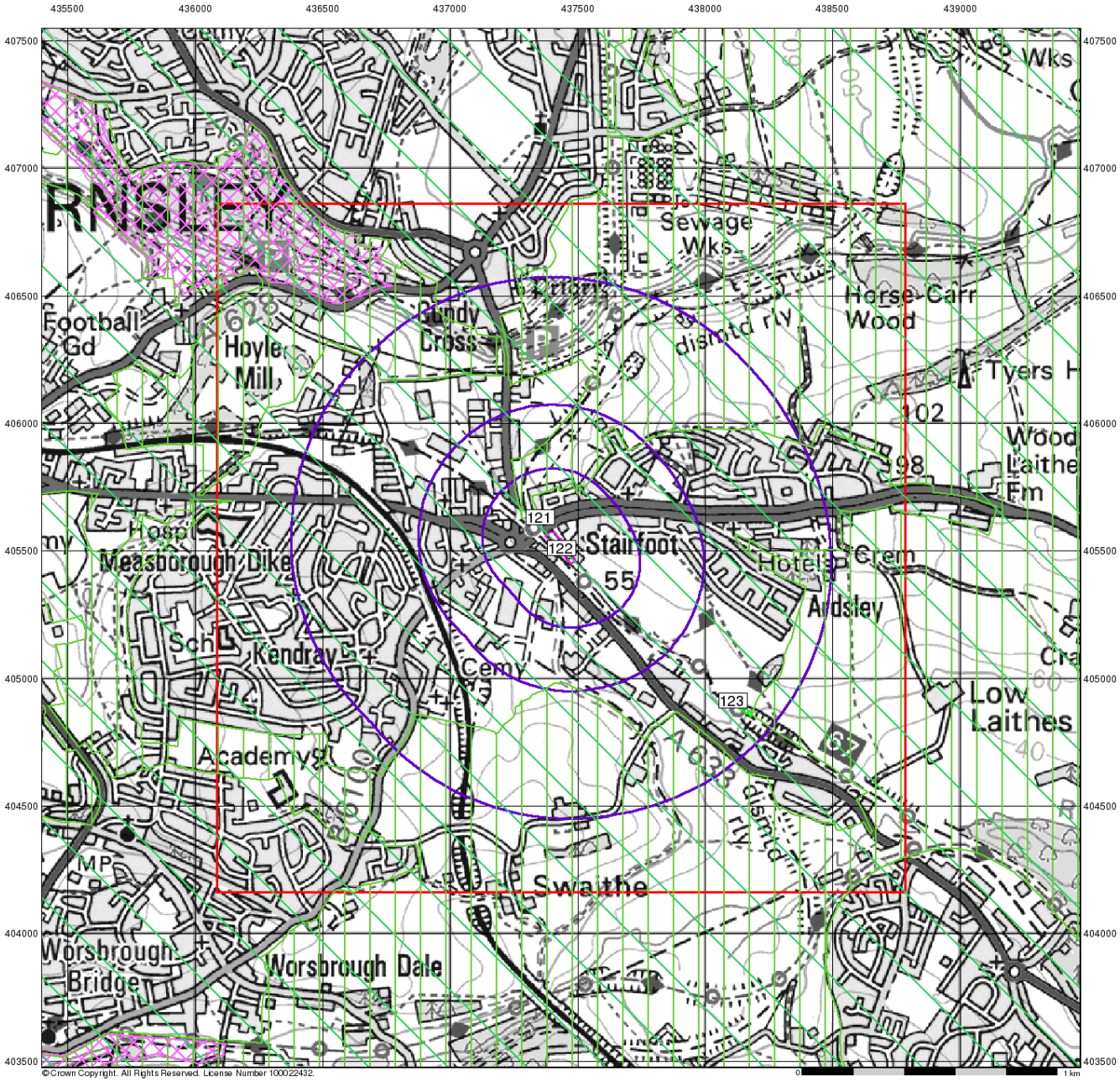

ARP GEOTECHNICAL LIMITED
CHARTERED CONSULTING ENGINEERS

Sensitive Land Uses

General

Specified Site
Specified Buffer(s)
Bearing Reference Point
Slice
Map ID

Sensitive Land Uses

Area of Adopted Green Belt
Area of Unadopted Green Belt
Area of Outstanding Natural Beauty
Environmentally Sensitive Area
Forest Park
Local Nature Reserve
Marine Nature Reserve
National Nature Reserve
National Park
Nitrate Sensitive Area
Nitrate Vulnerable Zone
Ramsar Site
Site of Special Scientific Interest
Special Area of Conservation
Special Protection Area

Site Sensitivity Context Map - Slice A

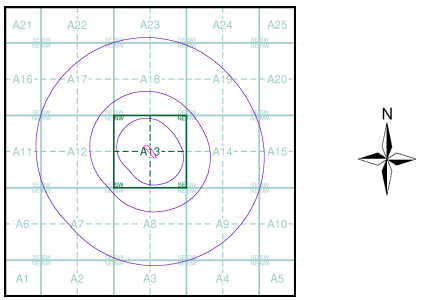

Order Details

Order Number:	82204602_1_1
Customer Ref:	BLD/01
National Grid Reference:	437440, 405510
Slice:	A
Site Area (Ha):	0.48
Search Buffer (m):	1000

Site Details

Land South of Doncaster Road, Stairfoot, BARNSLEY, South Yorkshire

Landmark Information Group
Tel: 0844 844 9952
Fax: 0844 844 9951
Web: www.envirocheck.co.uk

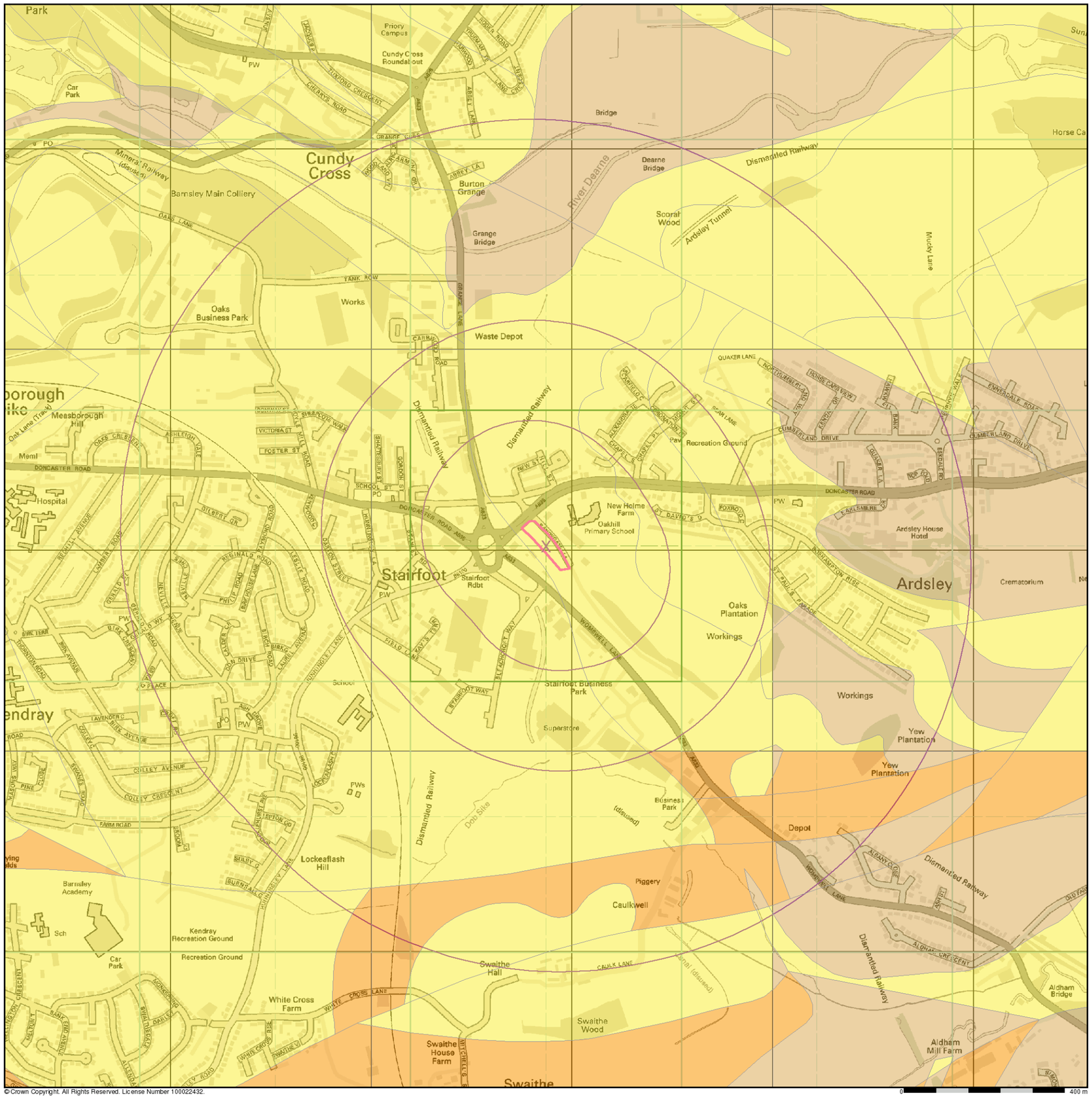

© Crown Copyright. All Rights Reserved. License Number 100022432.

ARP GEOTECHNICAL LIMITED
CHARTERED CONSULTING ENGINEERS

General

Specified Site | Specified Buffer(s) | X Bearing Reference Point

Estimated Soil Chemistry Arsenic

Arsenic Concentrations mg/kg

- < 15
- 15 - 25
- 25 - 35
- 35 - 45
- 45 - 60
- 60 - 120
- > 120

Estimated Soil Chemistry Arsenic - Slice A

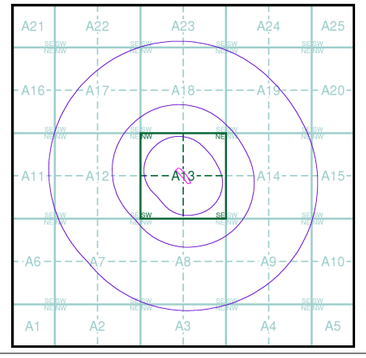

Order Details

Order Details:	82204602_1_1
Customer Ref:	BLD/01
National Grid Reference:	437440, 405510
Slice:	A
Site Area (Ha):	0.48
Search Buffer (m):	1000

Site Details

Land South of Doncaster Road, Stairfoot, BARNSLEY, South Yorkshire

Landmark Information Group
Tel: 0844 844 9952
Fax: 0844 844 9951
Web: www.envirocheck.co.uk