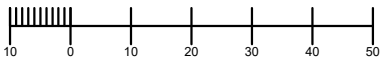
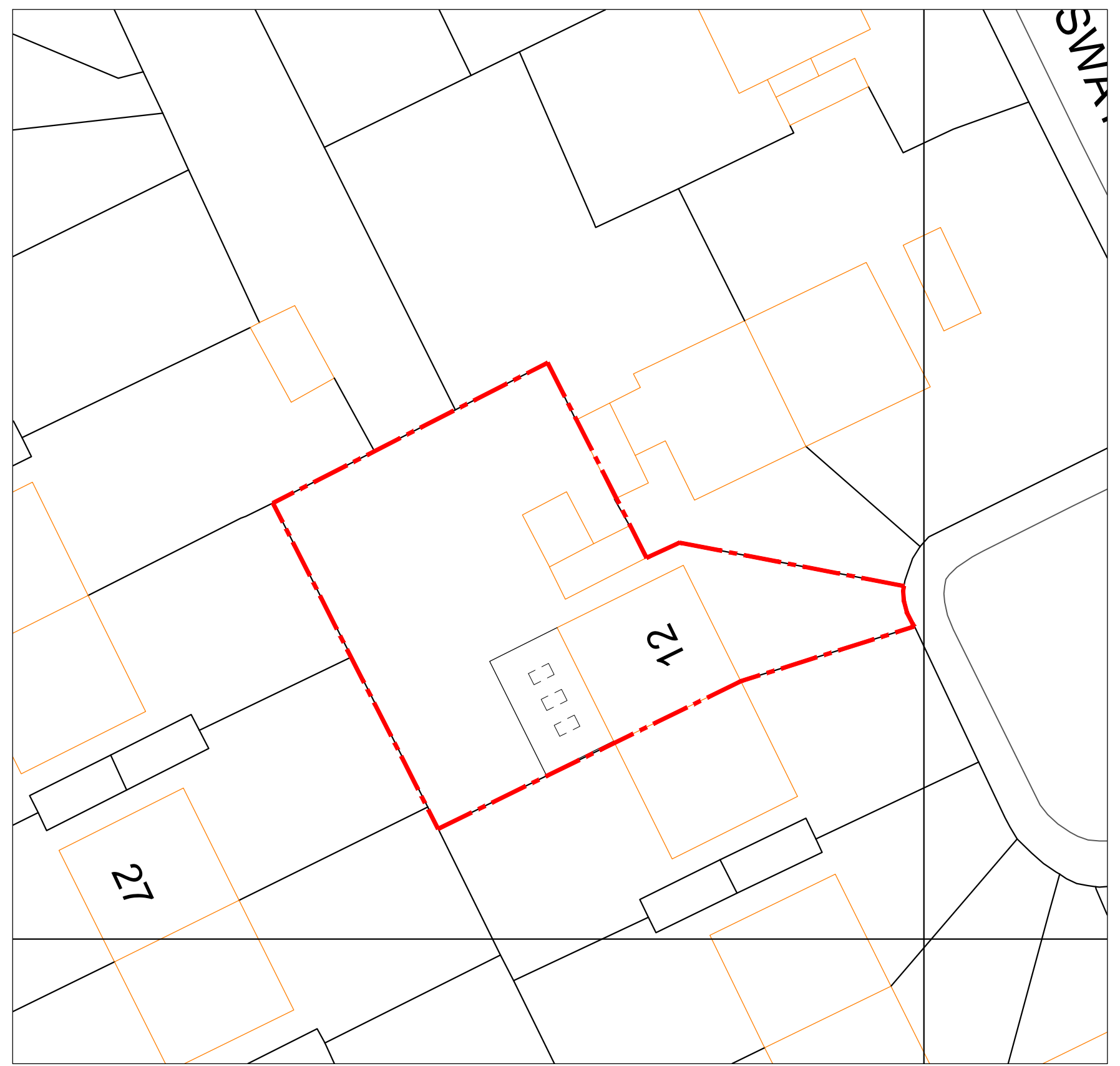



Produced on 19 December 2022 from the Ordnance Survey National Geographic Database and incorporating surveyed revision available at this date.
 This map shows the area bounded by 435983 411675, 436125 411675, 436125 411817, 435983 411817, 435983 411675
 Crown copyright and database rights 2022 OS 100054135. Supplied by copla ltd trading as UKPlanningMaps.com a licensed Ordnance Survey partner (OS 100054135).
 Data licence expires 19 December 2023. Unique plan reference: v2c/887985/1198671



LOCATION PLAN (1:1250)



SITE PLAN (1:250)