© THIS DRAWING IS THE PROPERTY OF JPG (Holdings) LIMITED REGISTERED IN ENGLAND No. 4274608. COPYRIGHT RESERVED

DO NOT SCALE

N O T E S

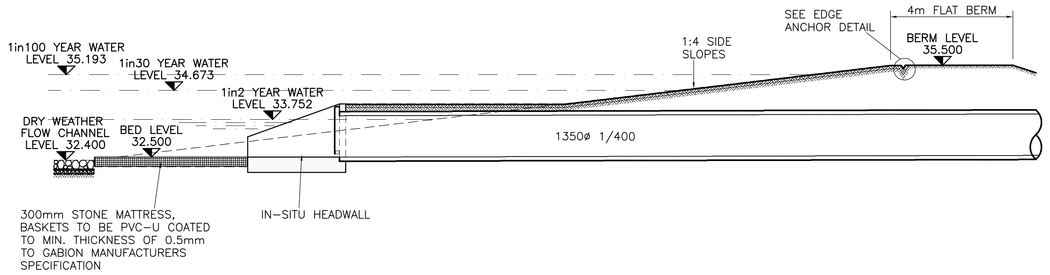

SECTION THRO' POND INLET (SECTION A–A)

(1:100)

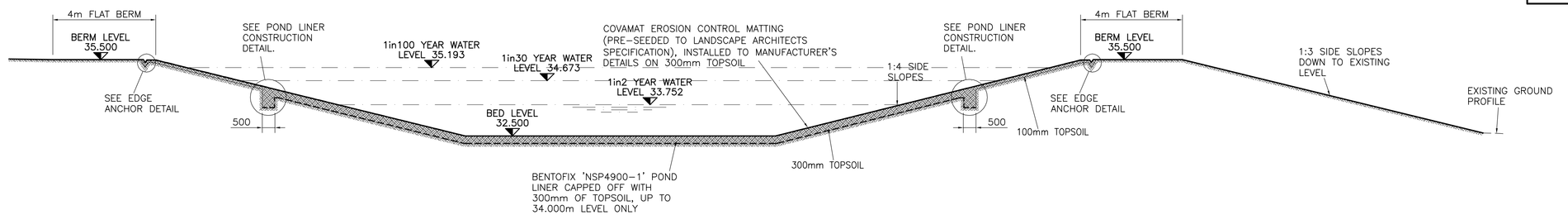

SECTION THRO' ATTENUATION POND (SECTION B–B)

(1:100)

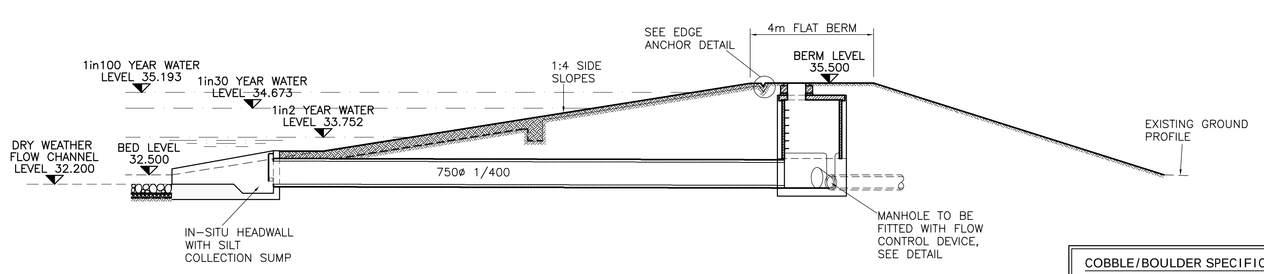

SECTION THRO' POND OUTLET & FLOW CONTROL (SECTION C–C)

(1:100)

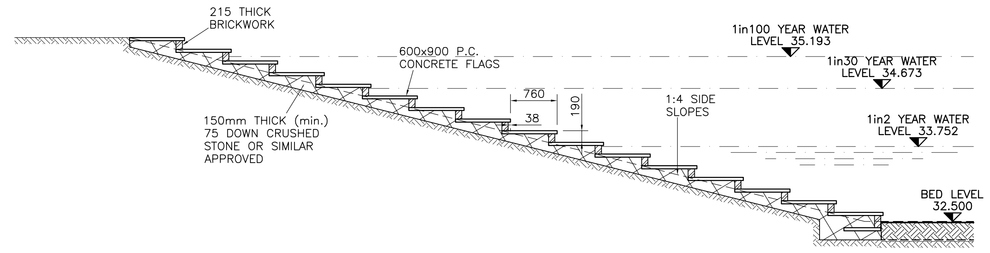

SECTION THRO' ACCESS STAIRS TO POND

(1:50)

COBBLE/BOULDER SPECIFICATION TO DRY WEATHER CHANNEL

1. STONE MUST BE HARD, DENSE AND HOMOGENEOUS AND FREE FROM FOREIGN MATTER. IT MUST BE RESISTANT TO THE EFFECTS OF FROST AND HAVE A NOMINAL SIZE OF 150mm - 300mm.

2. THE STONE SHALL BE HAND PACKED AND WELL RAMMED LEAVING THE MINIMUM OF VOIDS AND PLACED TO THE CORRECT BATTER PROFILE.

3. THE FOLLOWING PROPERTIES SHALL APPLY TO THE STONE:-
(i) AGGREGATE CRUSHING VALUE NOT GREATER THAN 26%.
(ii) MAGNESIUM SULPHATE SOUNDNESS NOT GREATER THAN 26%.
(iii) WATER ABSORPTION VALUE NOT GREATER THAN 3%.

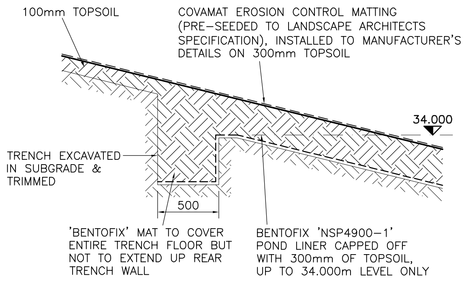

POND LINER CONSTRUCTION DETAIL.

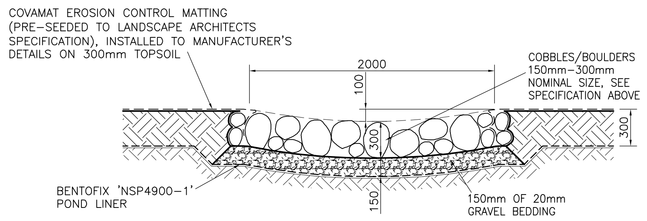

DRY WEATHER FLOW CHANNEL

(1:25)

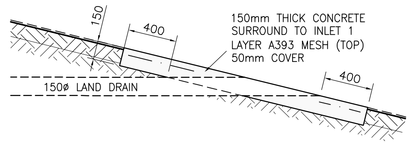

LAND DRAIN INLET INTO POND

(1:25)

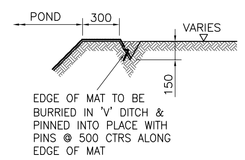

EDGE ANCHOR DETAIL

(1:25)

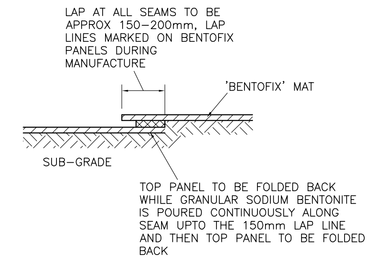

BENTOFIX' LAP DETAIL.

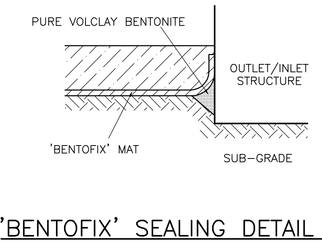

'BENTOFIX' SEALING DETAIL TO CONCRETE STRUCTURES

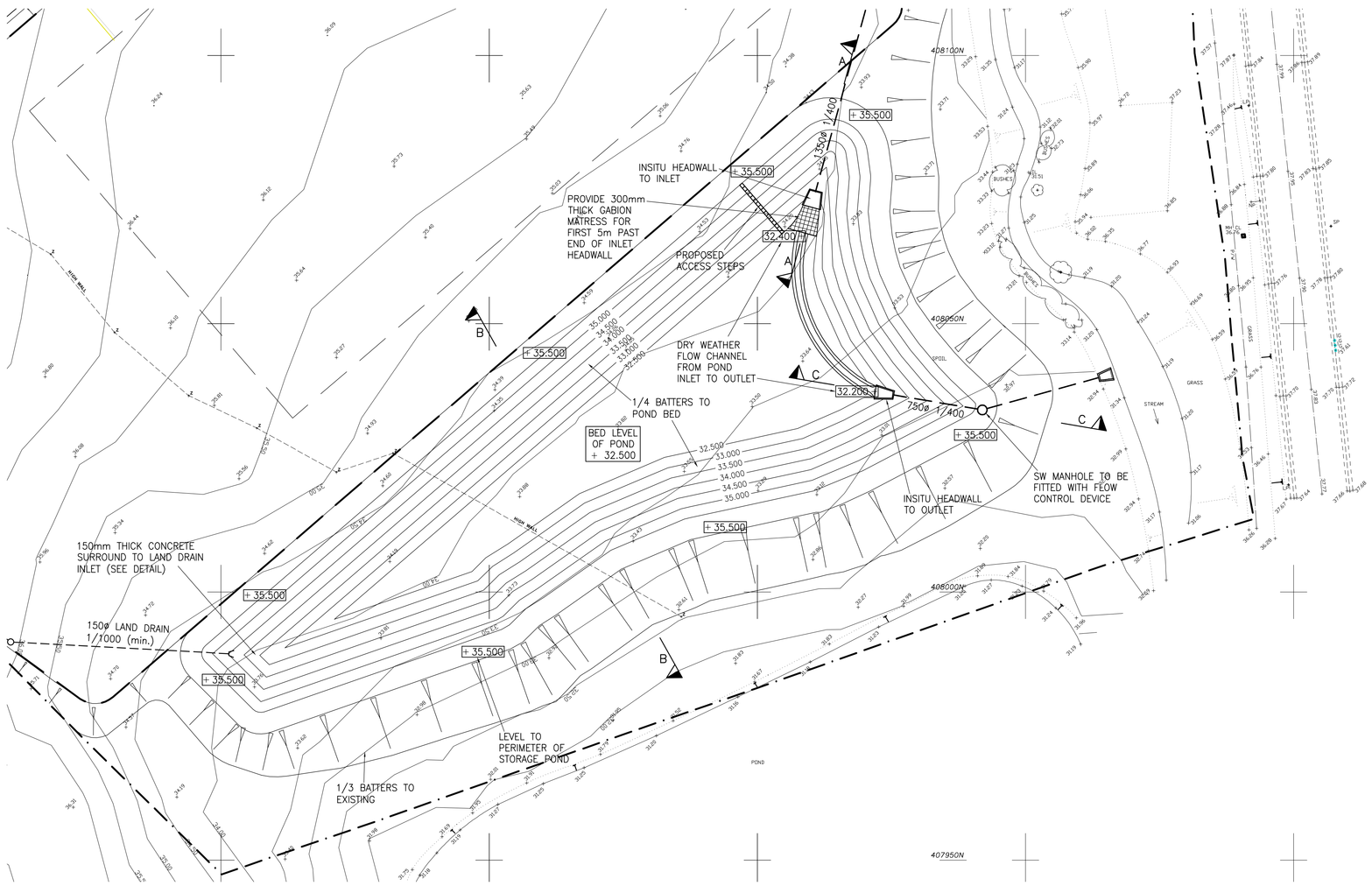

ATTENUATION POND PLAN

(1:500)

REV	DESCRIPTION	DATE	BY	CK
B	POSITION OF POND ACCESS STEPS REVISED	09.02.07	RK	AMF
A	STONE SPEC TO DRY WEATHER CHANNEL ADDED	01.02.06	RAK	AMF

Job Title
PROJECT ASHES
GRIMETHORPE

Drawing Title.
POND LAYOUT & DETAILS

AS BUILT

Architect
GARNETT NETHERWOOD ARCHITECTS

JORDAN PRITCHARD GORMAN
Consulting Civil & Structural Engineers
2 Gemini Business Park
Sheepscar Way Leeds LS7 3JB
Tel 0113 262 8818 Fax 262 6075

Checked	Date	Scale	Drawn
	28.09.06	1:500 1:25, 1:10	RPB

Drawing No 3823–D4 B