SITE GENERAL ARRANGEMENT

0.0 2.0 4.0 6.0 8.0
1:100 Scale (m)

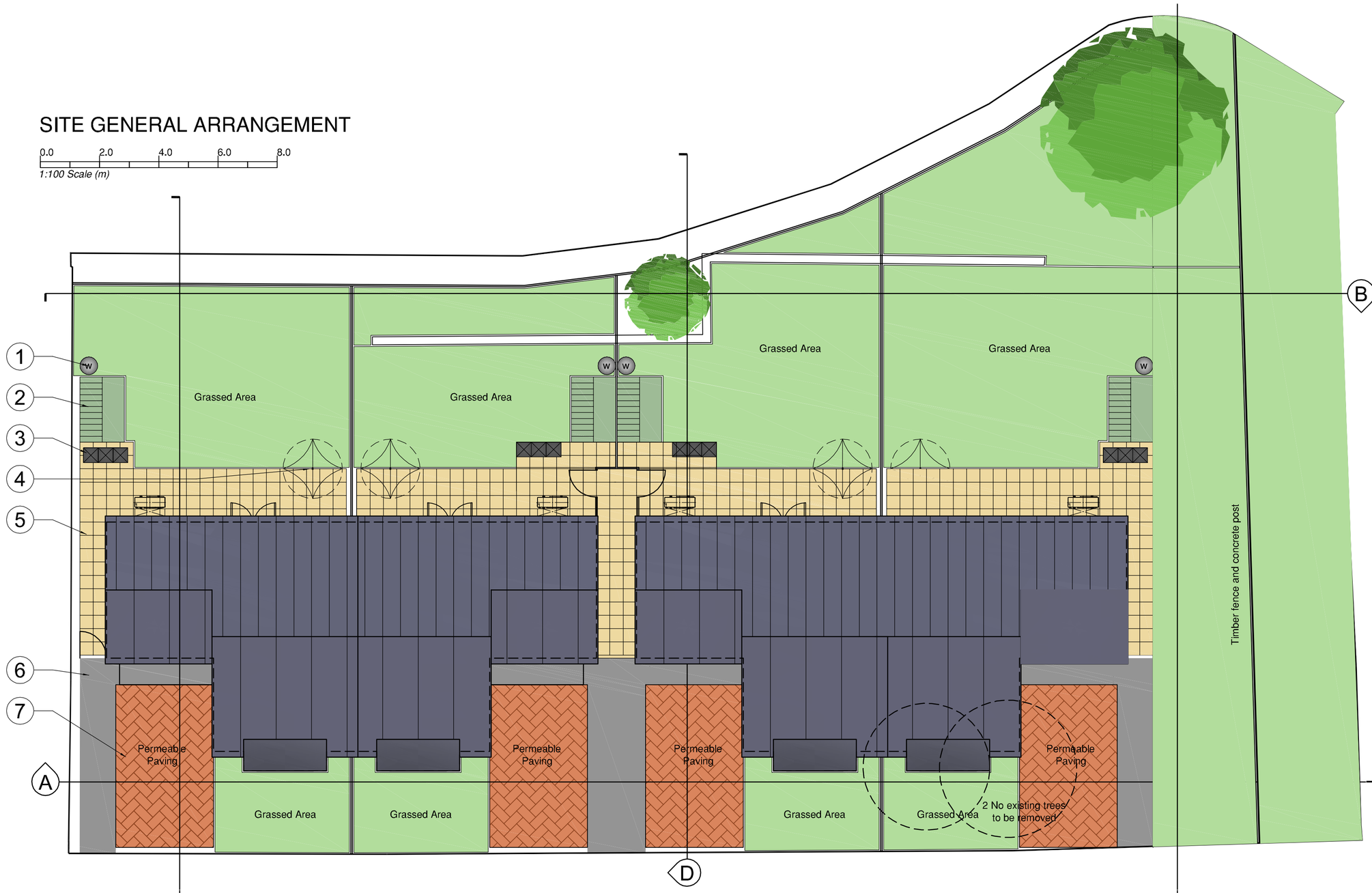

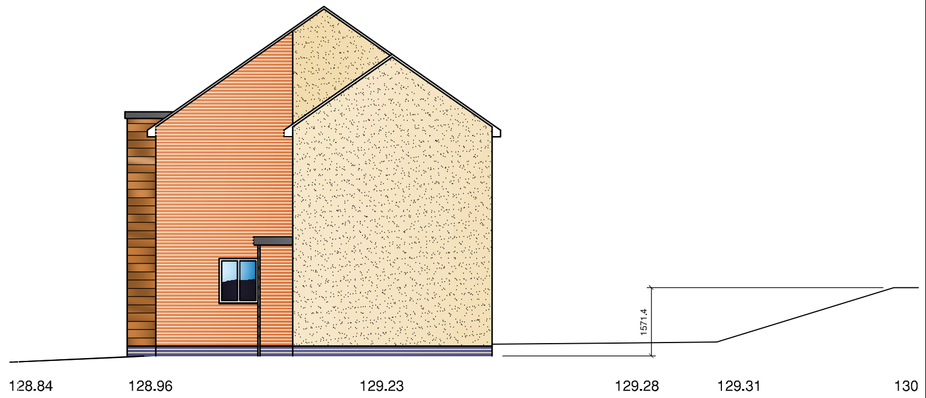

SECTION C-C

0.0 2.0 4.0 6.0 8.0
1:100 Scale (m)

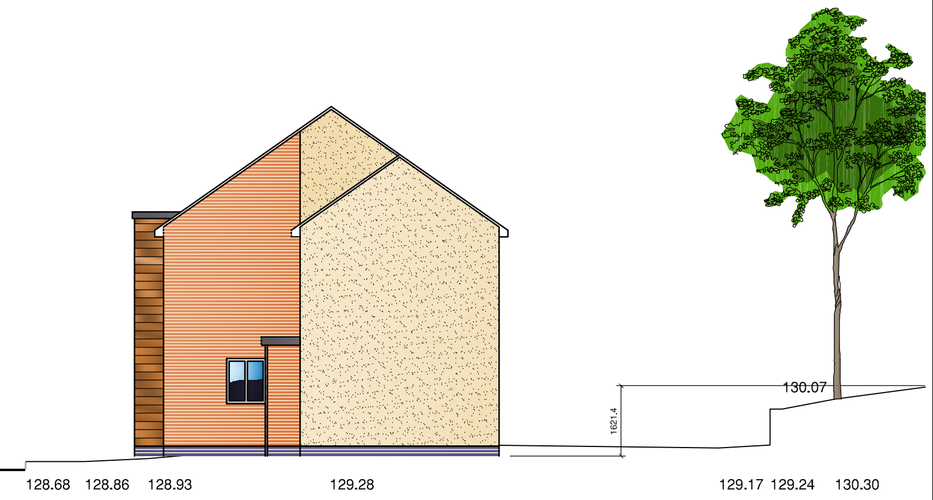

SECTION D-D

0.0 2.0 4.0 6.0 8.0
1:100 Scale (m)



SECTION A-A

0.0 2.0 4.0 6.0 8.0
1:100 Scale (m)



SECTION B-B

0.0 2.0 4.0 6.0 8.0
1:100 Scale (m)

KEY PLAN

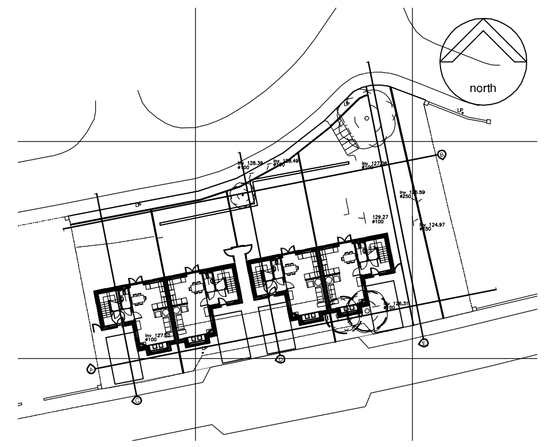

NOTES:

This drawing is produced for use in this project only and may not be used for any other purpose. NPS Property Consultants Ltd accept no liability for the use of this drawing other than the purpose for which it was intended in connection with this project as recorded on the title block fields 'Purpose for Issue' and 'File Status Code'.

This drawing may not be reproduced in any form without prior written agreement.

Do not scale from the drawing, use written dimensions only.

1. Rainwater Harvesting tank
2. Garden Shed
3. Wheelie Bins
4. Rotary Clothes Dryer
5. 450 x 450mm Paving Flags
6. Tarmac
7. Permeable block paved drives

	REVISED BY:	DATE:	CHECKED BY:	DATE:
ASHP added	PH	19/12/2013		

SCALE BAR

PURPOSE OF ISSUE

FILE STATUS CODE

© COPYRIGHT NPS GROUP **A1**

Ordnance Survey mapping reproduced by permission of & Controller of HM Stationery Office Crown Copyright.
Ordnance Survey Licence No:100022264

nps group
Property Design and Management Services

NPS Property Consultants Ltd
GATEWAY PLAZA
SACKVILLE STREET, BARNSLEY
SOUTH YORKSHIRE, S70 9GG
TEL: 01226 774605 FAX: 01226 774399
EMAIL: barnsley@nps.co.uk

Head Office:
Lancaster House, 16 Central Avenue, St Andrews Business Park, Norwich, NR7 0HR Tel: 01603 706000 Fax: 01603 706001

Other Office locations can be found on our website : www.nps.co.uk

CLIENT
Berneslai Homes

PROJECT
Meadow View Hoyland
Social Housing Development

TITLE
Site General Arrangment
& Site Sections

SCALES	DATE	DRAWN	CHECKED
1:100	24/09/2013	LS	

FILE / DRAWING NAME

PROJECT NR	ZONE	LEVEL	TYPE	ROLE	UNIQUE NR	REV CODE
14-1-1121	**-**	**-**	**PL**	**A**	**010**	**A**

File Path: G:\Design and Procurement\Design and QS\Berneslai Homes\07-17-14-1-1121 Meadow View Hoyland\Drawings\Architects\Planning drawings\07-17-14-1-1121-010 Site GA and Sections.dwg , Saved: 20 December 2013 17:41:46 , By: Hopperstall , Philip

Date Plotted: 06 January 2014 18:11:38