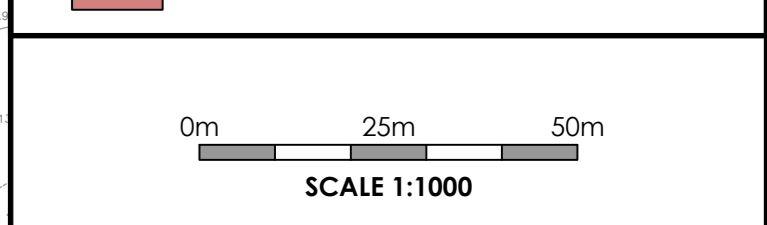


DO NOT SCALE (A0)
NOTES

- GENERAL NOTES**
1. ALL MATERIALS AND WORKMANSHIP IS TO COMPLY WITH JPG CONSULTANTS STANDARD SPECIFICATION & ALL RELEVANT BRITISH & EUROPEAN STANDARDS.
 2. THIS DRAWING IS TO BE READ IN CONJUNCTION WITH ALL RELEVANT ARCHITECTURAL & CONSULTANTS AND JPG CONSULTANTS DRAWINGS.
 3. ANY DISCREPANCIES SHOULD BE REPORTED TO THE ENGINEER IMMEDIATELY SO THAT CORRECTION CAN BE SOUGHT PRIOR TO COMMENCEMENT OF WORKS.

- LEGEND**
- 5.000 DENOTES PROPOSED MAJOR CONTOURS
 - 1.000 DENOTES PROPOSED MINOR CONTOURS
 - 1:40 DENOTES PROPOSED GRADIENTS
 - DENOTES DEVELOPABLE PLATEAU
 - DENOTES ATTENUATION BASINS
 - DENOTES LANDSCAPING AREA
 - DENOTES FILLED EMBANKMENT
 - DENOTES CUT EMBANKMENT



NO WORKS WITHIN 15m STAND OFF FROM RETAINED WOODLAND.

P04	REVISED TO SUB PLANNING COMMENTS	04.10.23	JOM	LSG
P03	REVISED HIGHWAY ALIGNMENT	17.04.23	CPH	LSG
P02	REVISED ATTENUATION LAYOUT	11.04.23	CPH	LSG
P01	FIRST ISSUE	10.03.23	CPH	LSG

REV	DESCRIPTION	DATE	CHK	BY
-----	-------------	------	-----	----

Project
 BARNSLEY WEST

Drawing Title
 PROPOSED EARTHWORKS LEVELS

INFORMATION

NOTES

SECTION LEGEND

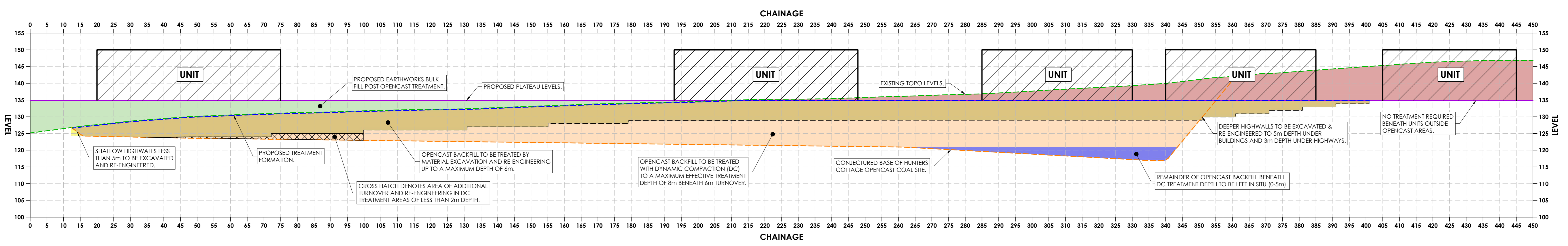
- PROPOSED EARTHWORKS CUT
- PROPOSED EARTHWORKS FILL
- OPENCAST BACKFILL TO BE TREATED BY EXCAVATION AND RE-ENGINEERING OF MATERIAL
- OPENCAST BACKFILL TO BE TREATED WITH DYNAMIC COMPACTION (DC)
- REMAINDER OF OPENCAST BACKFILL TO BE LEFT IN SITU
- PROPOSED SITE STRIP (200mm)
- PROPOSED PLATEAU LEVELS
- PROPOSED SITE PREP FORMATION
- CONJECTURED BASE OF OPENCAST

THE CONJECTURED BASE OF OPENCAST BEEN TAKEN FROM THE HUNTERS COTTAGE OCCS ABANDONMENT PLAN REF. O2/COMP/03/11/21, WITH SITE INVESTIGATION DATA INCORPORATED WHERE POSSIBLE.

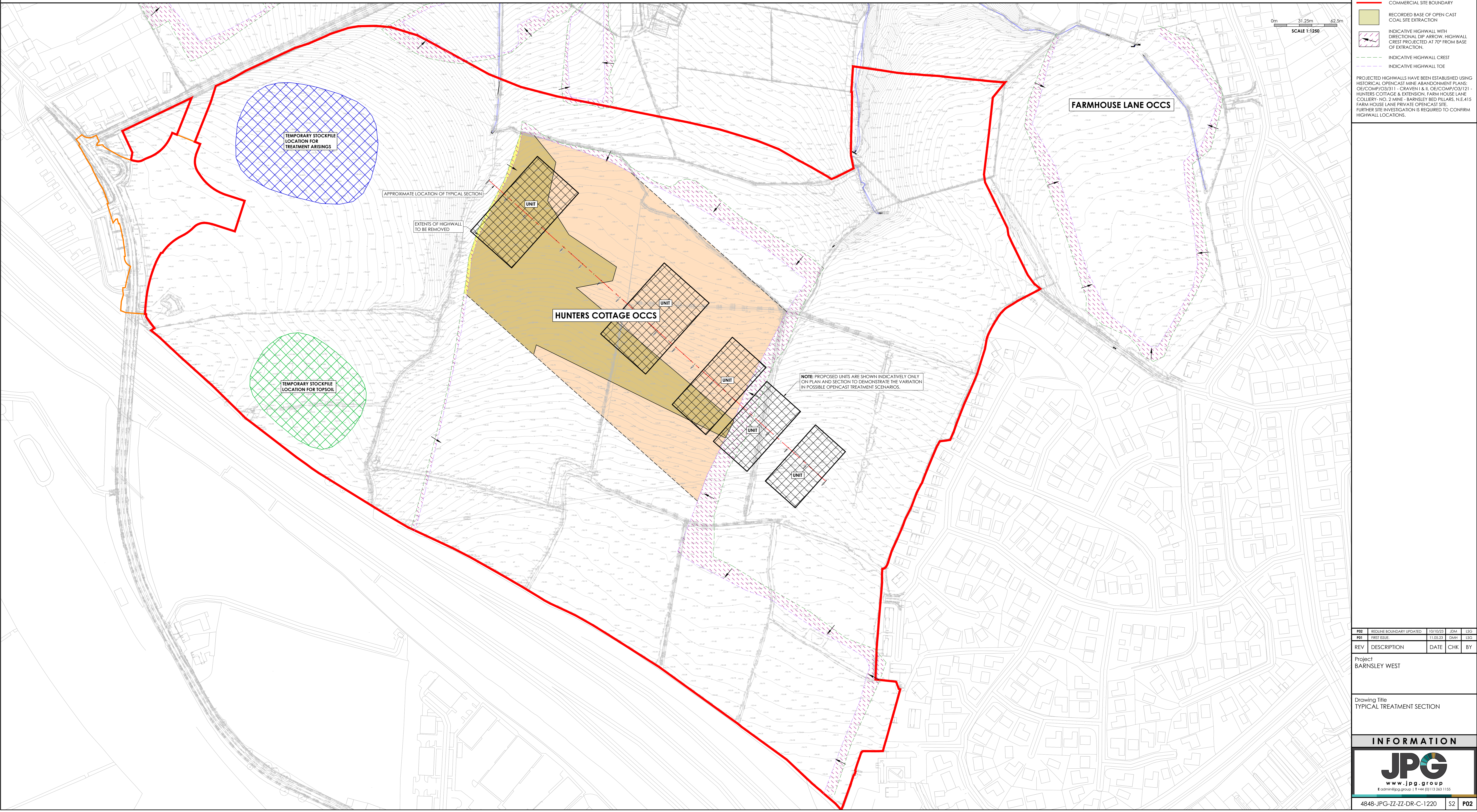
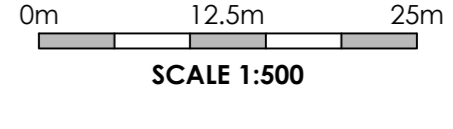
PLAN LEGEND

- COMMERCIAL SITE BOUNDARY
- RECORDED BASE OF OPEN CAST COAL SITE EXTRACTION
- INDICATIVE HIGHWALL WITH DIRECTIONAL DIP ARROW. HIGHWALL CREST PROJECTED AT 70° FROM BASE OF EXTRACTION.
- INDICATIVE HIGHWALL CREST
- INDICATIVE HIGHWALL TOE

PROJECTED HIGHWALLS HAVE BEEN ESTABLISHED USING HISTORICAL OPENCAST MINE ABANDONMENT PLANS: O2/COMP/03/11 - CRAVEN & O2/COMP/03/12 - HUNTERS COTTAGE & EXTENSION, FARM HOUSE LANE COLLIERY-NO. 2 MINE - BARNSELY BED PILLARS, N.E.415 FARM HOUSE LANE PRIVATE OPENCAST SITE. FURTHER SITE INVESTIGATION IS REQUIRED TO CONFIRM HIGHWALL LOCATIONS.



TYPICAL TREATMENT SECTION PROFILE
 SCALE 1:500



P02	REDLINE BOUNDARY UPDATED	10/10/23	JDM	LSG
P01	FIRST ISSUE	11.05.23	DWH	LSG
REV	DESCRIPTION	DATE	CHK	BY

Project
BARNSELY WEST

Drawing Title
TYPICAL TREATMENT SECTION

INFORMATION

5 John Charles Way
LEEDS
LS12 6QA

Tel: 0113 263 1155
admin@jpg.group
www.jpg.group

