Site Location Plan Scale 1:1250 @ A3

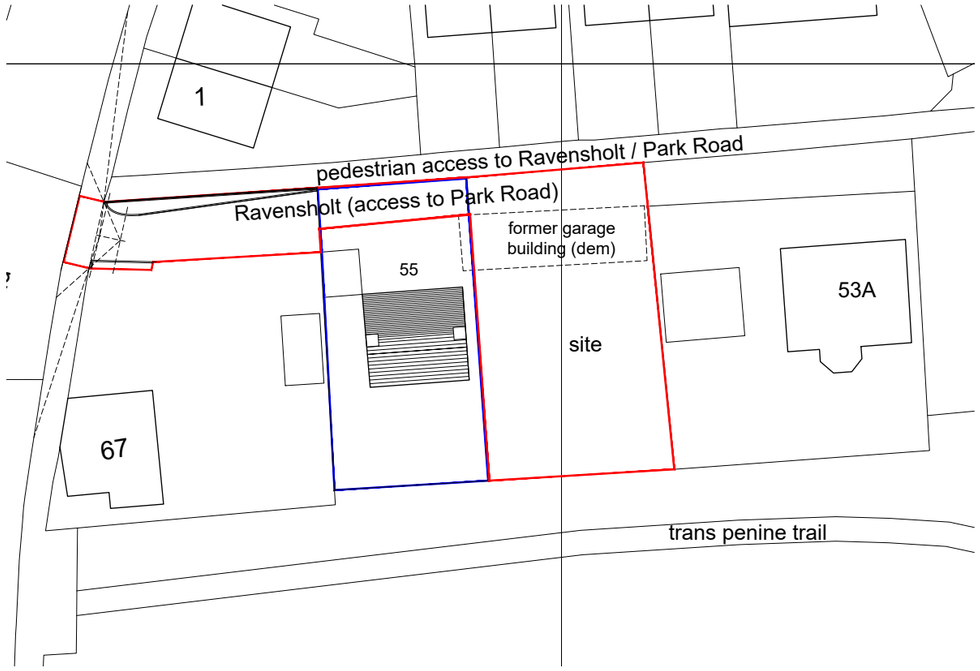

Existing Block Plan Scale 1:500 @ A3

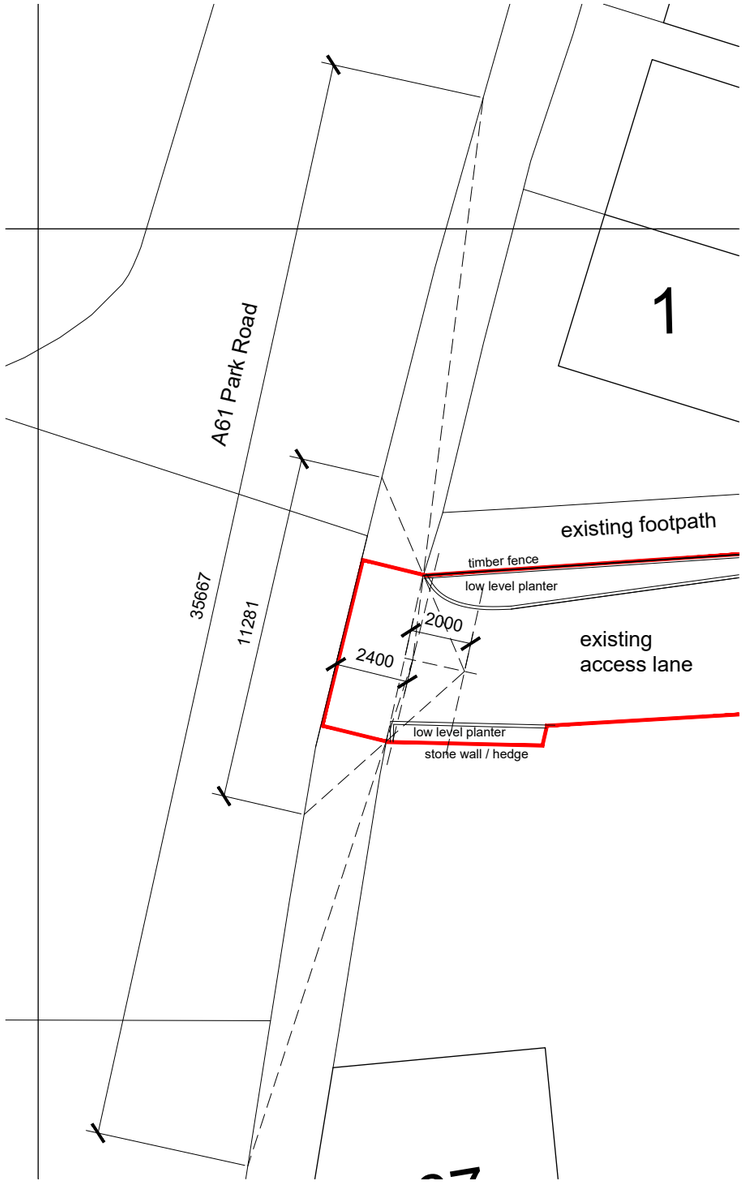

Visibilty splays Scale 1:200 @ A3

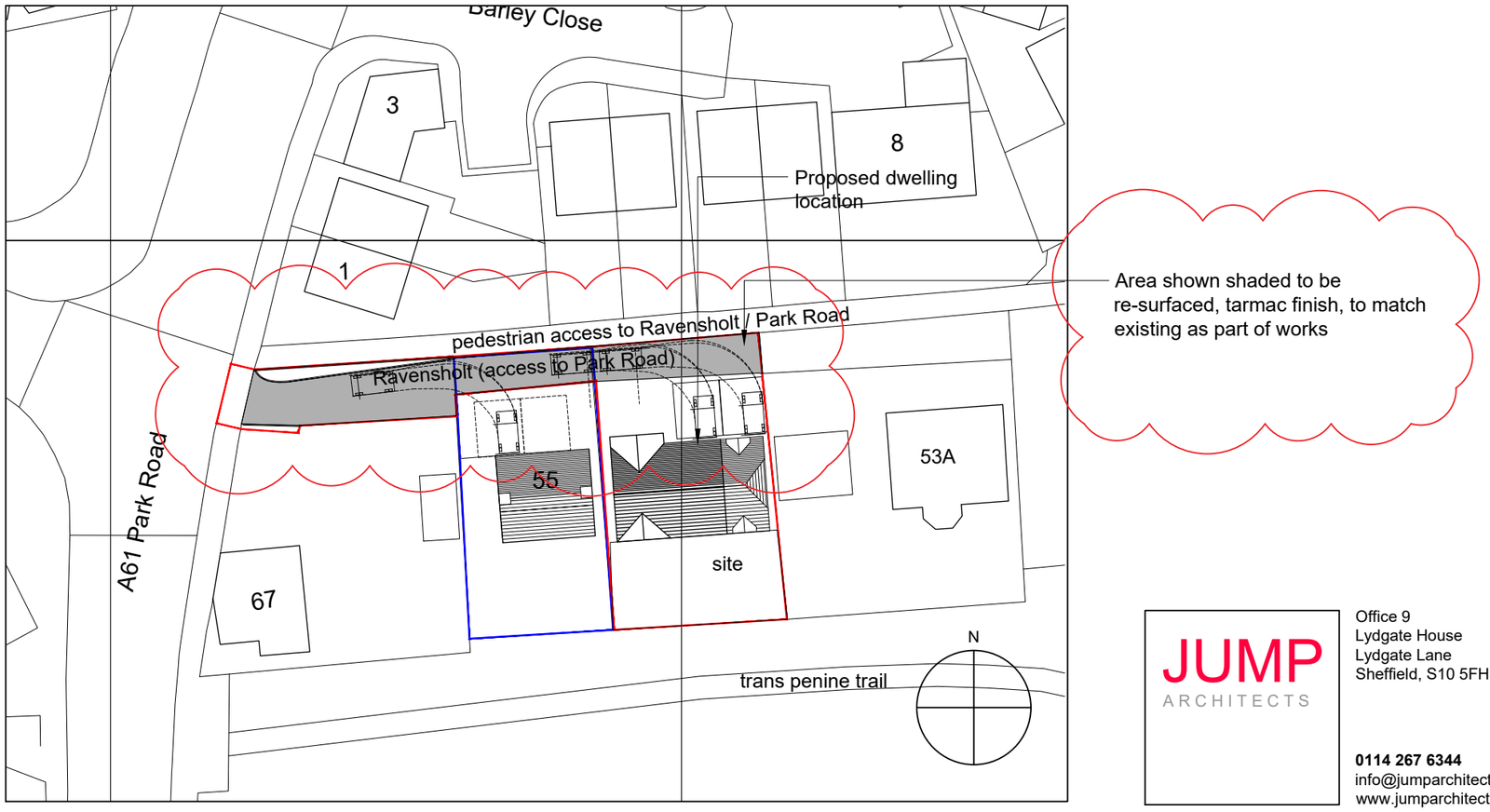

Area shown shaded to be re-surfaced, tarmac finish, to match existing as part of works

Proposed Block Plan Scale 1:500 @ A3

Rev C AB 01-06-21 Access lane re-surfacing added
Rev B AB 05-05-21 Red line amended and visibility splays added
Rev A AB 15-04-21 Annotation amended

JUMP ARCHITECTS

Office 9
Lydgate House
Lydgate Lane
Sheffield, S10 5FH

0114 267 6344
info@jumparchitects.com
www.jumparchitects.com

Project	J21-009 Land adj. 55 Ravenholt, Worsbrough, Barnsley		
Title	Site Location & Block Plan		
Date 26-03-21	Scale 1:1250/1:500 / 1:200	Drg No J21-009 A-102	Rev C
Drawn KE	Checked AB		

Copyright of this drawing is with JUMP Architects Ltd. Do not scale from this drawing. All dimensions are to be verified prior to construction, any discrepancies on this drawing are to be reported to JUMP Architects Ltd.