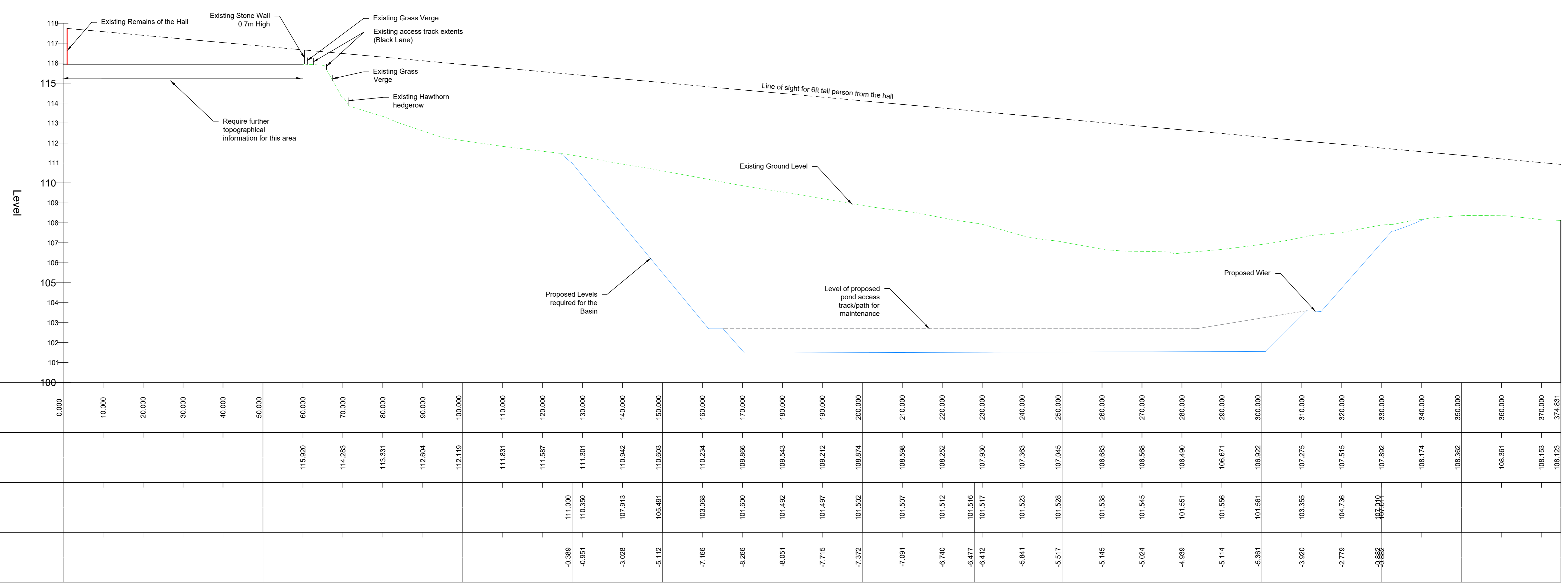


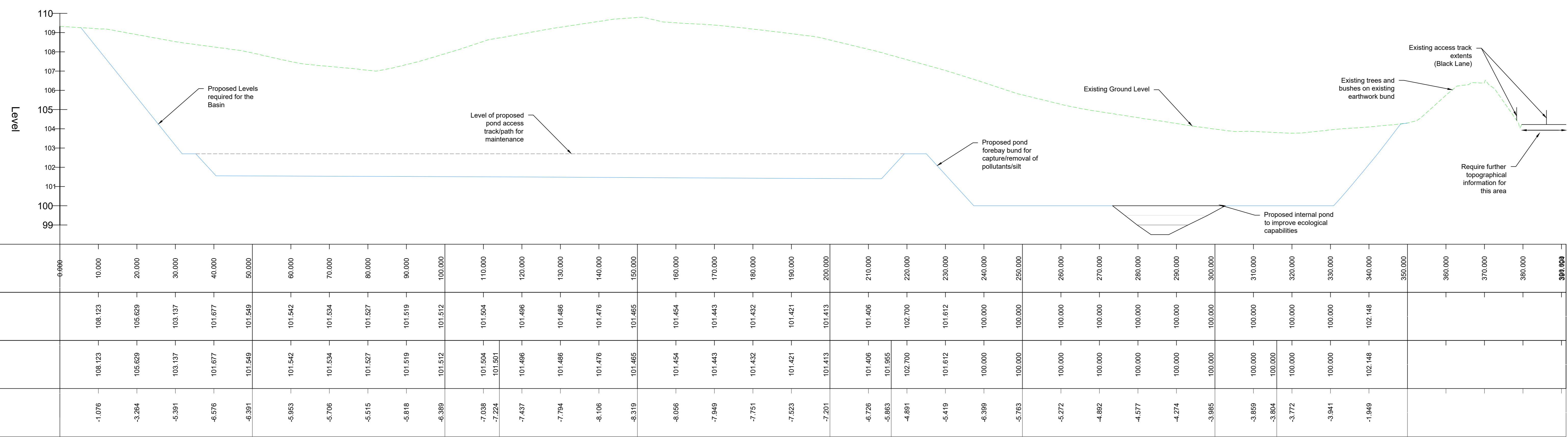
- Notes
1. This drawing has been prepared in accordance with the scope of RPS's appointment with its client and is subject to the terms and conditions of that appointment. RPS accepts no liability for any use of the document other than by its client and only for the purposes for which it was prepared and provided.
 2. If received electronically it is the recipient's responsibility to print to correct scale. Only written dimensions should be used.
 3. This drawing should be read in conjunction with all other relevant drawings and specifications.

Key

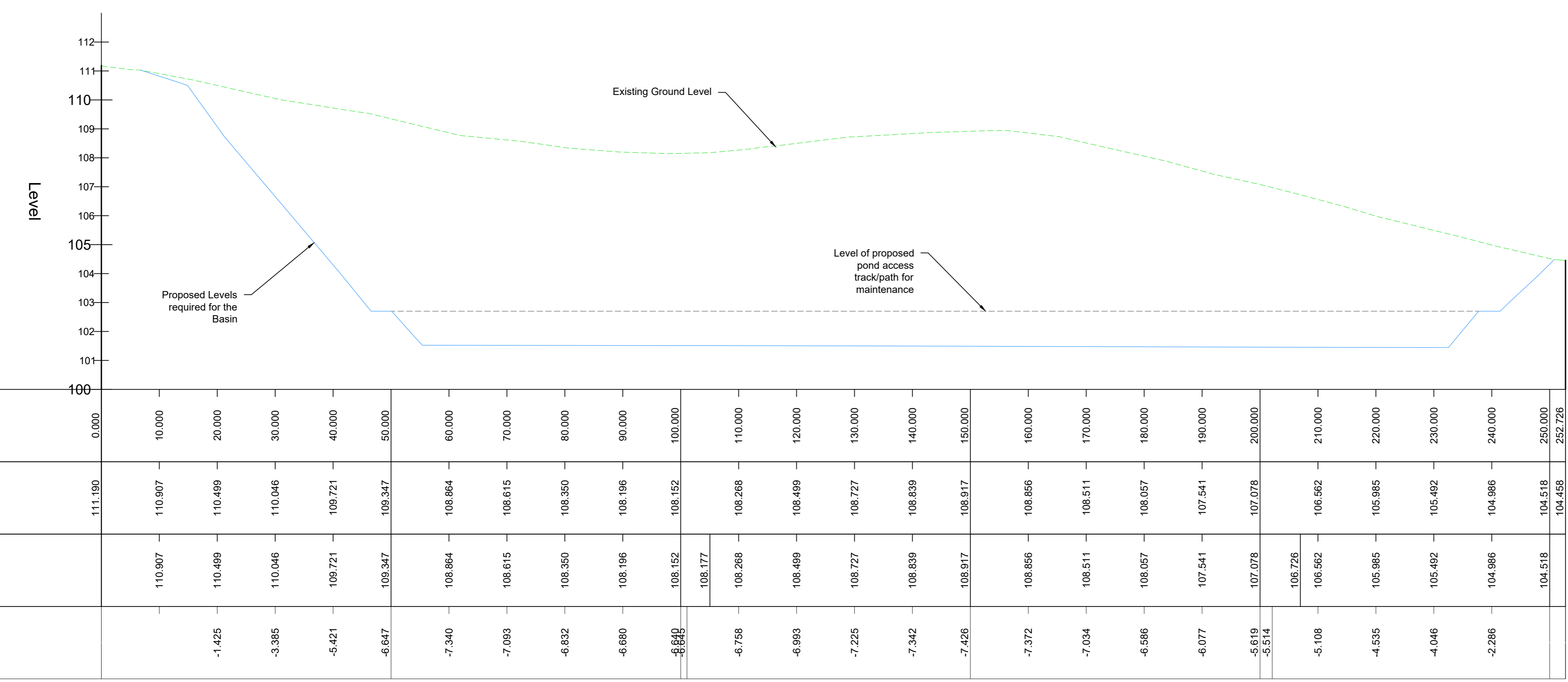
- Existing Ground Level
- Proposed Basin Level
- Proposed Basin Maintenance Track



Proposed Section A-A
Horizontal Scale 1:500
Vertical Scale 1:100



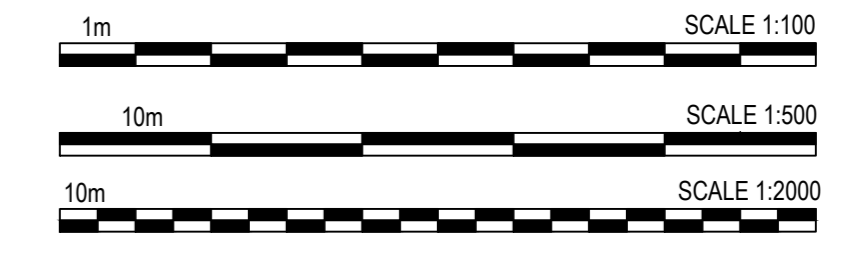
Proposed Section C-C
Horizontal Scale 1:500
Vertical Scale 1:100



Proposed Section B-B
Horizontal Scale 1:500
Vertical Scale 1:100



Sections Plan
Scale 1:2000



Rev	Description	By	Ctd	Date
P02	Inter Pond update	JNB	AE	13.04.21
P01	First Issue	JNB	AE	24.03.21

		MAKING COMPLEX EASY
Shenwood House, Shenwood Avenue, Newark, Nottinghamshire, NG24 1QQ T: 01636 655 700 E: rpsnewark@rpsgroup.com		
Client		
Project	Hoyland Common	
Title	Proposed Basin Sections	
RPS Project Number	Scale @ A0	Date Created
NK020040	Varies	23.03.2021
Task Team Manager	Information Author	Task Information Manager
SH	JNB	AE
Sheet	S1 (Suitable for Information)	
Document Number	Revision	
020040-RPS-SI-XX-DR-C-SK002	P02	
Project Code - Originator - Zone - Level - Type - Risk - Drawing Number		
rpsgroup.com		