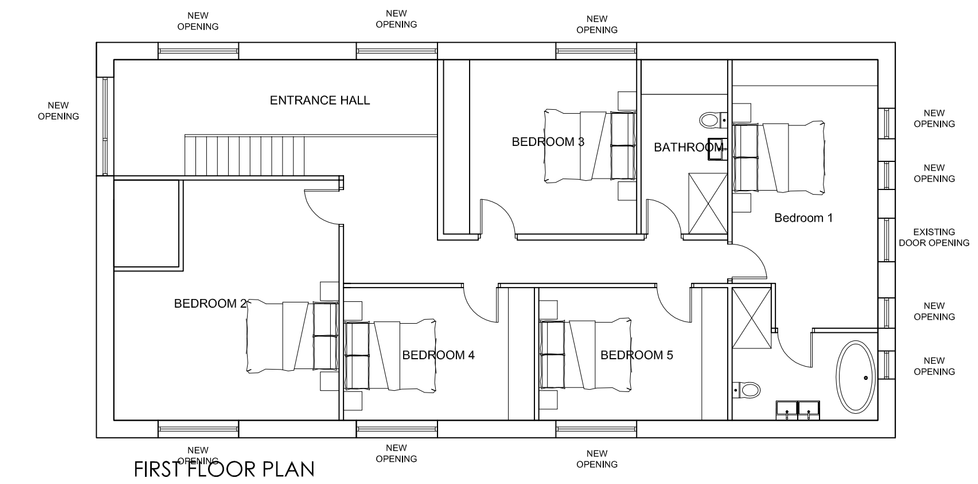

FIRST FLOOR PLAN

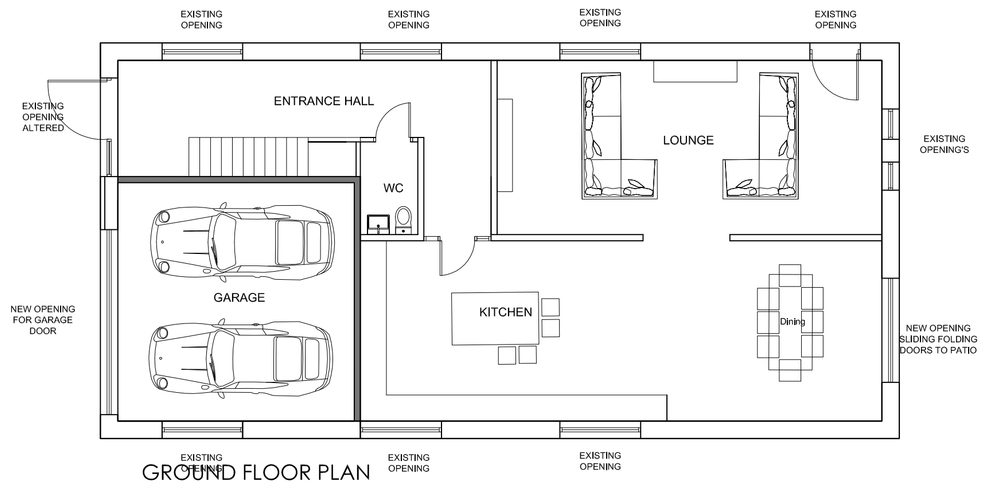

GROUND FLOOR PLAN

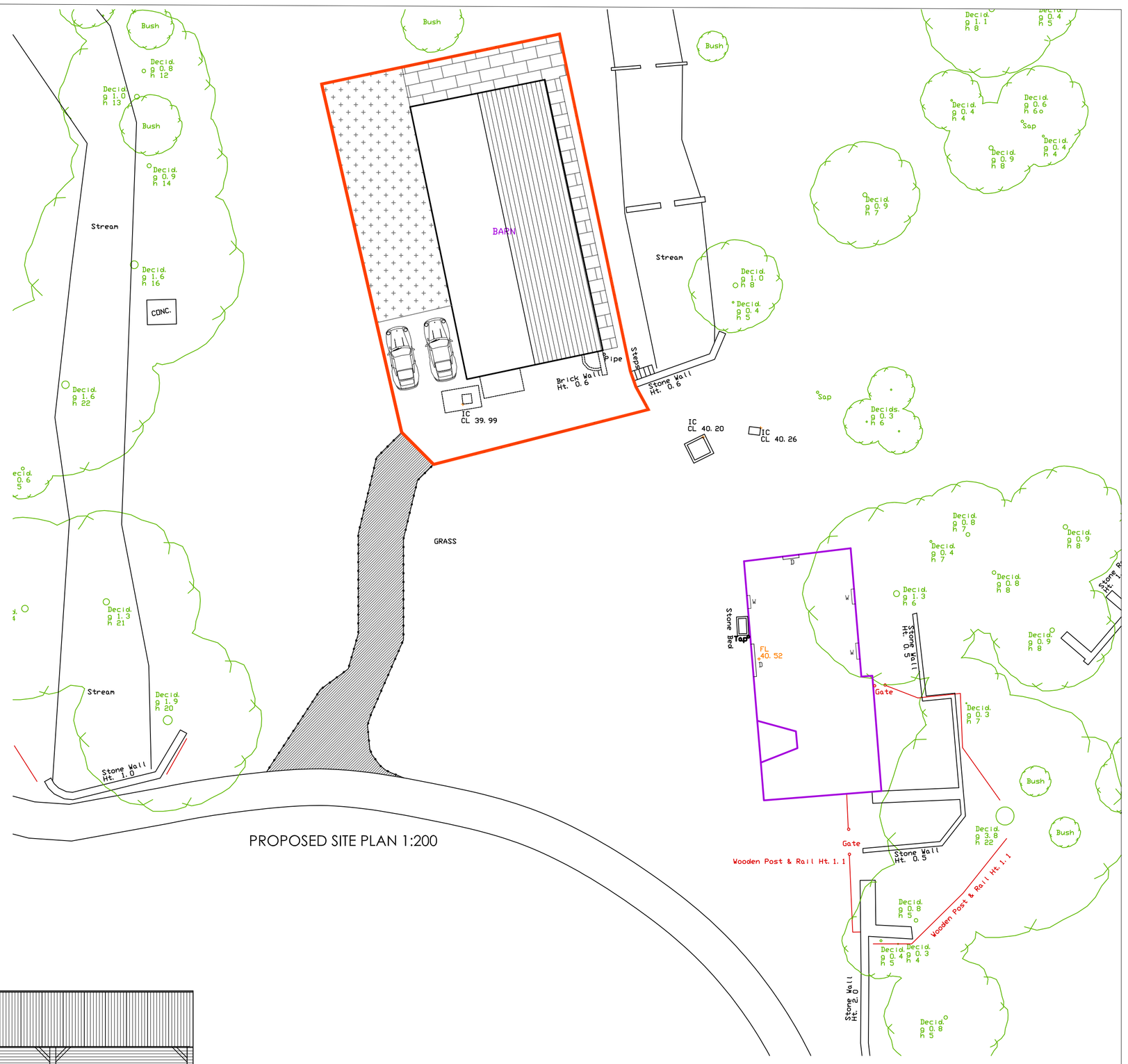

PROPOSED SITE PLAN 1:200

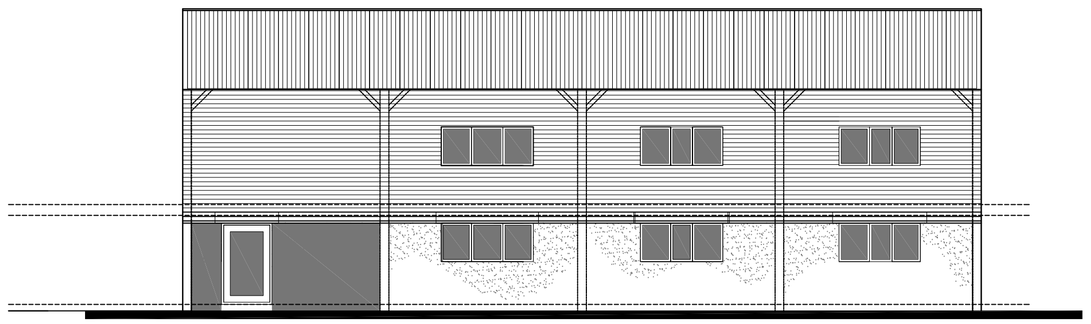

SIDE ELEVATION TO GARDEN

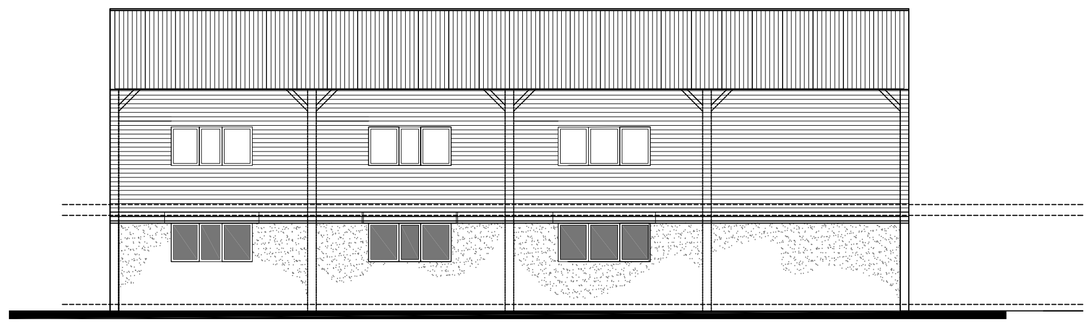

SIDE ELEVATION TO STREAM

REAR ELEVATION TO GARDEN/PATIO

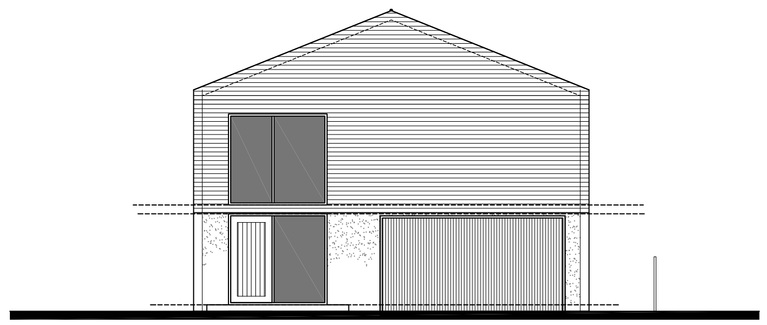

FRONT ELEVATION TO DRIVEWAY

NOTE: ALL DIMENSIONS SHOWN ARE PROVISIONAL DIMENSIONS ONLY & SHOULD NOT BE READ AS EXACT MEASUREMENTS. THESE MAY NEED TO BE ALTERED DUE TO SITE CONSTRAINTS/ INSPECTION

THE DRAWINGS AND DESIGN ARE THE COPYRIGHT OF LDYL & SHOULD NOT BE RE-PRODUCED WITHOUT PRIOR PERMISSION

DRAWING DESCRIPTION
Permitted Development Barn

JOB TITLE
LOW MILL FARM

CLIENT
MR & Mrs R Taylor

DRAWN BY

SCALE 1:100, 1:200 @ A1

DATE NOV 2017

DRAWING NO. 125/00-02

REVISION B

CHECKED

L'ARCHE DEVELOPMENTS
L'Arche Developments (Yorkshire) Ltd
12 Manor Road
Farnley Tyas
HD4 6JL
mail@larchedevelopments.co.uk
Company Reg: 8145509 VATReg: 141626355