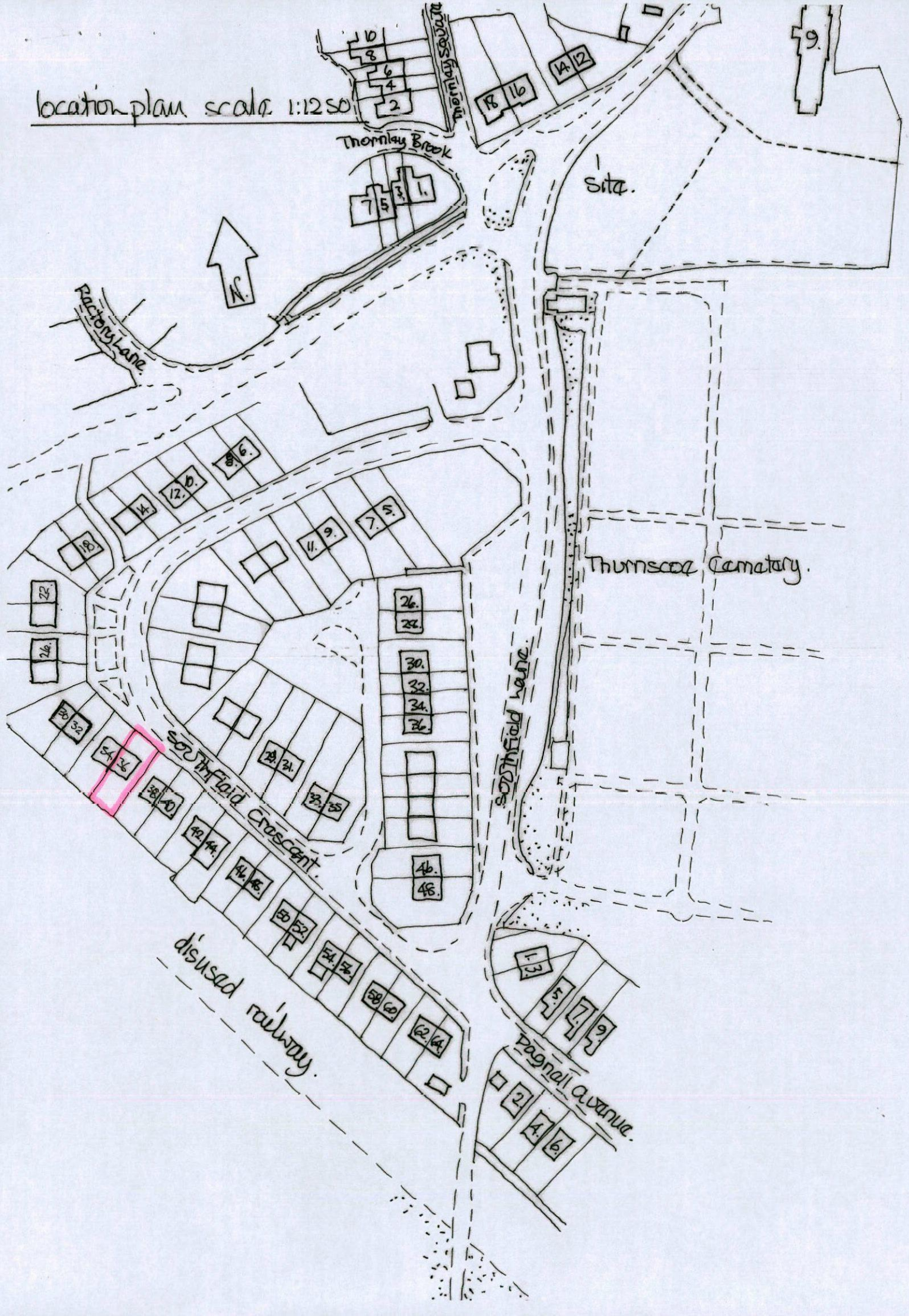
location plan scale 1:1250
Thornley Brook
Thornley Square
Site.
N.
Factory Lane
Thurnscoe Cemetary.
Southfield Lane.
Southfield Crescent.
disused railway.
Pagnall Avenue.

site plan scale 1:500m.

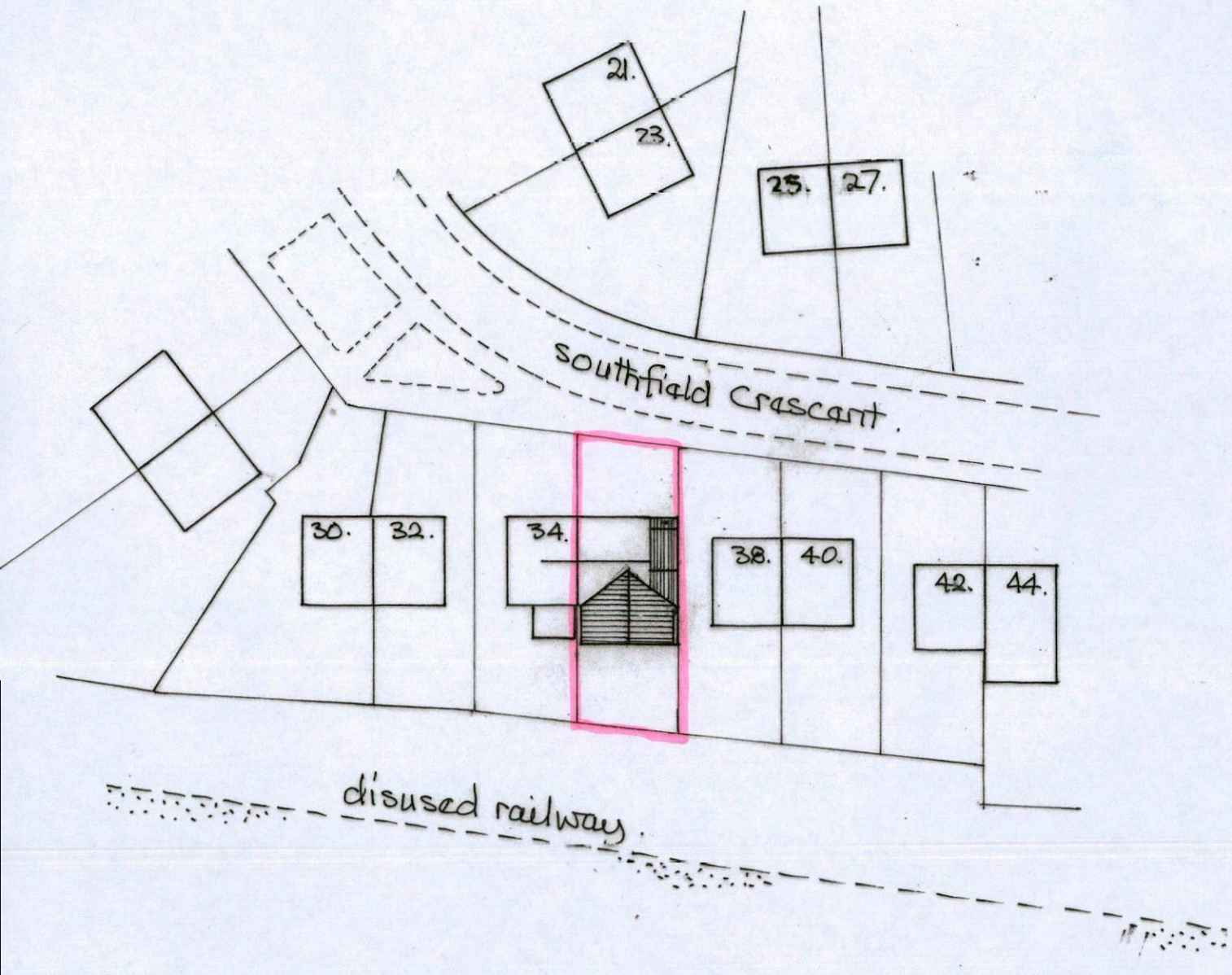

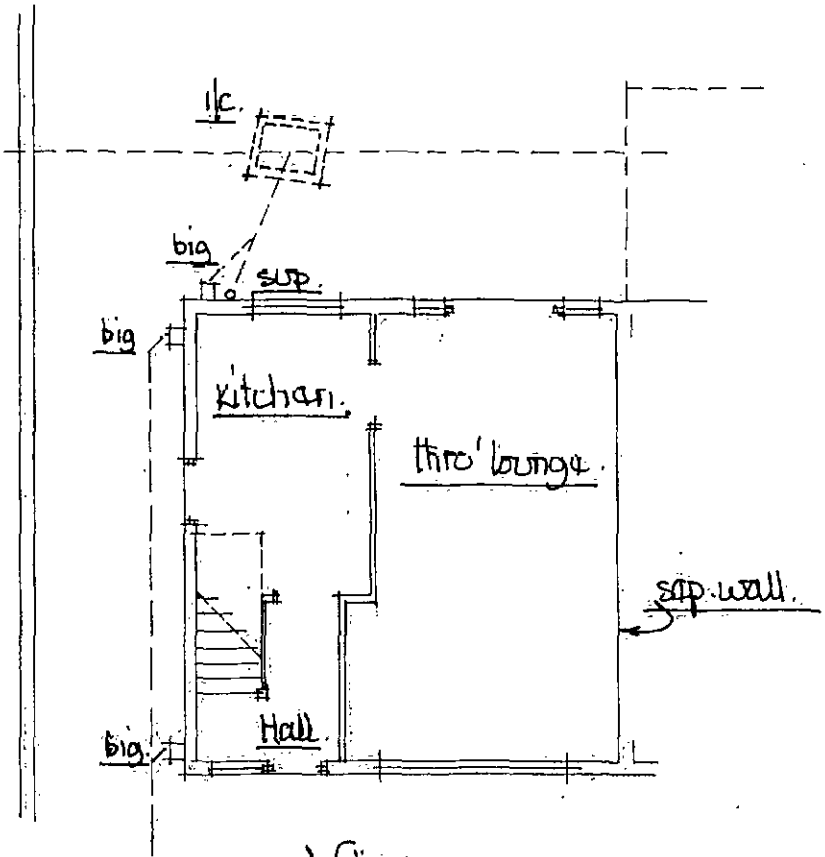

ground floor.

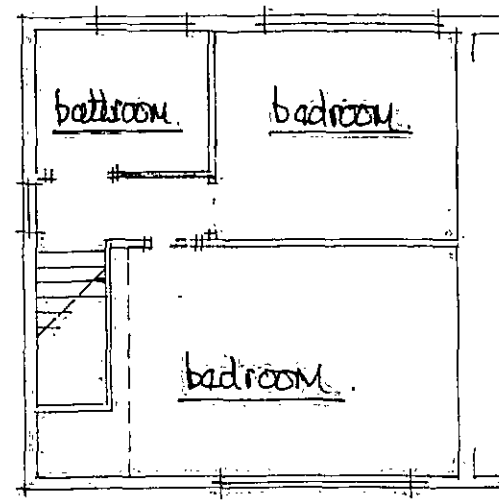

first floor.

front view.

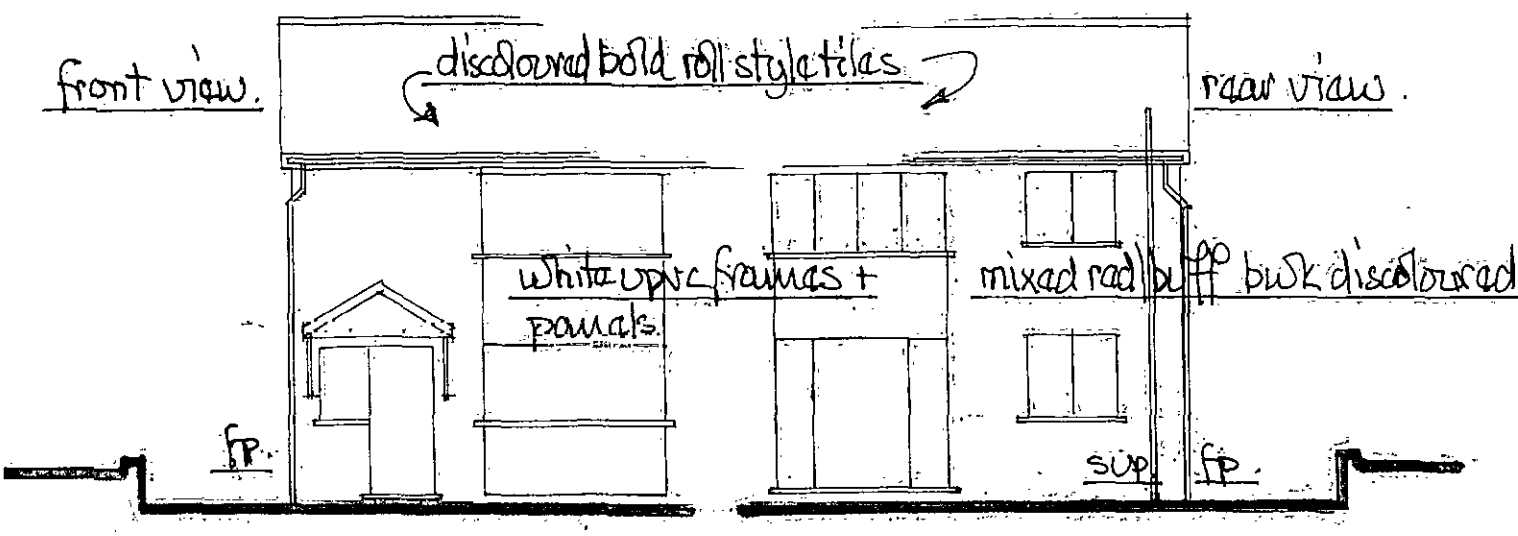

side view.

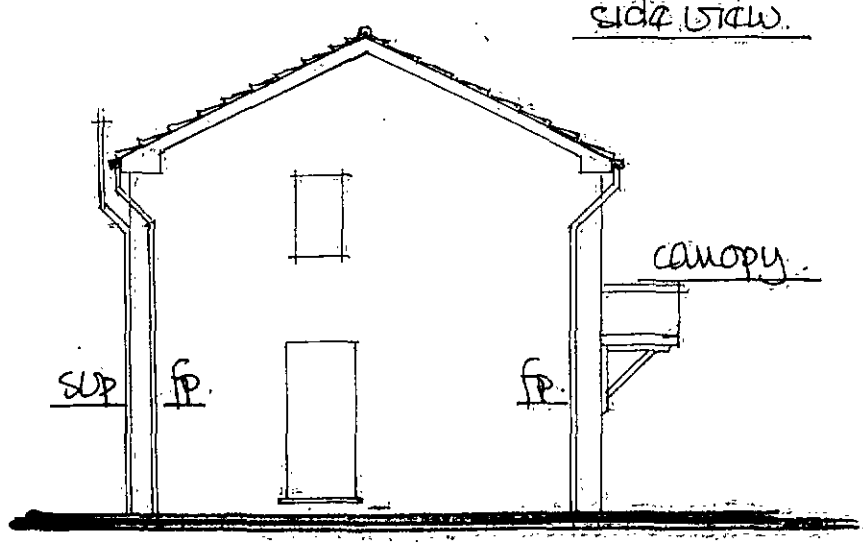

existing details
@ 1:100m.

proposed ground floor.

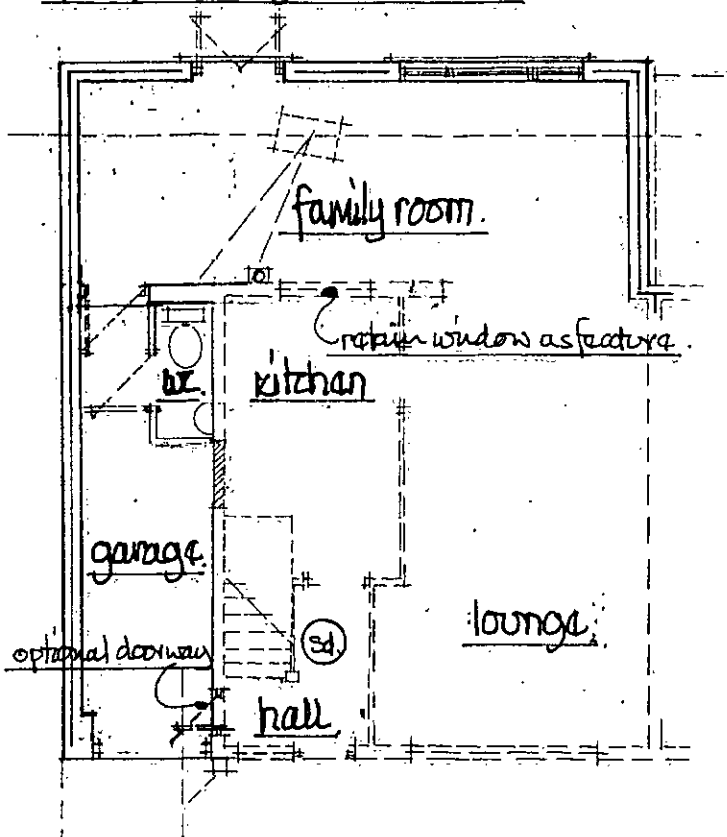

proposed first floor.

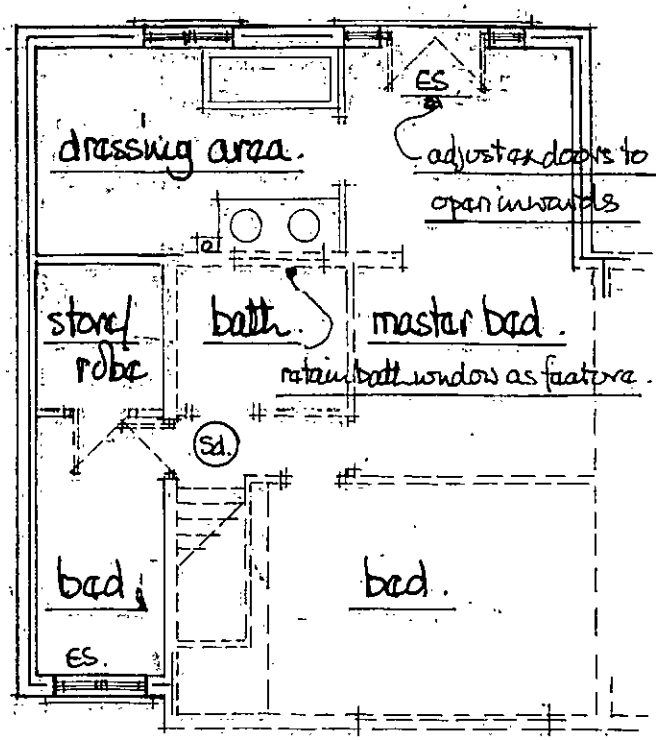

scales 1:100 m.

prop. front view.

prop. rear view.

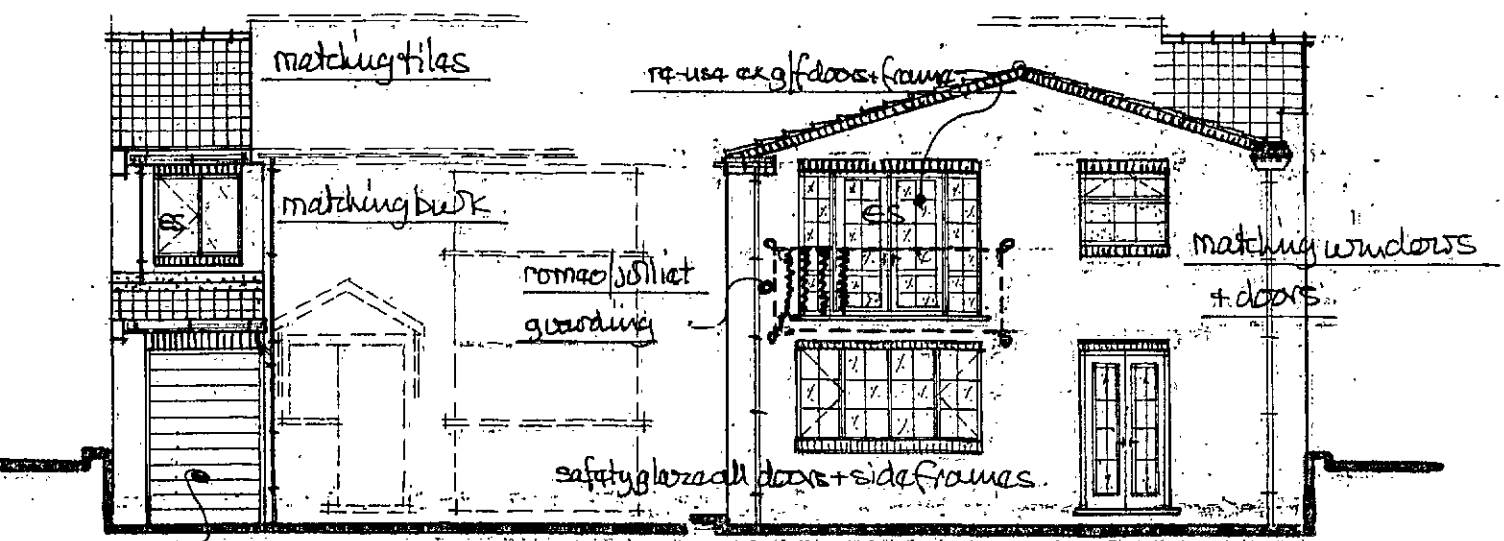

prop. side view.

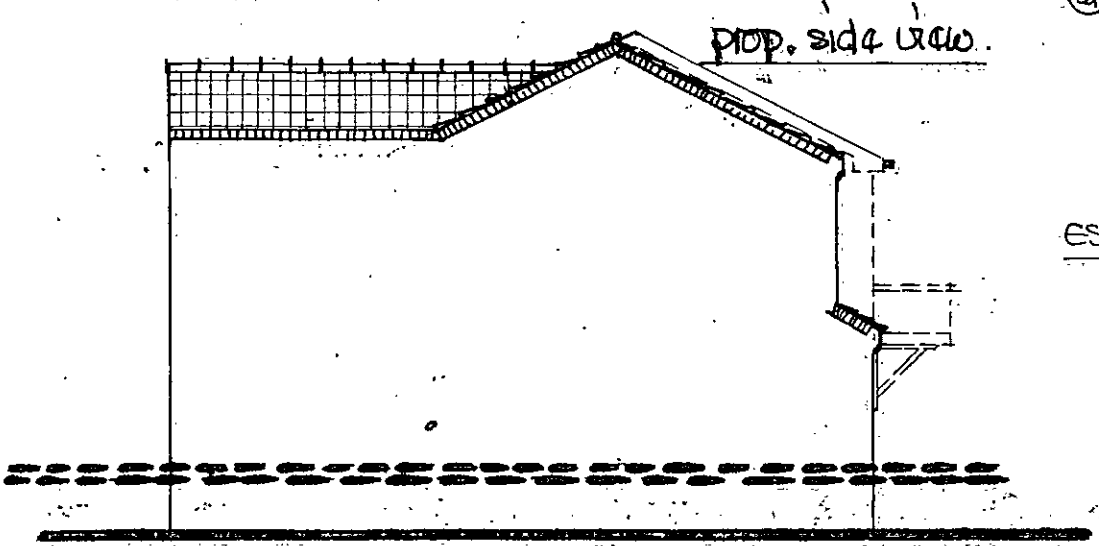

(sd) shows ceiling mounted smoke detectors fixed 300mm from wall junctions + light fittings wire back to fixed bd.

ES. shows fire safety escape sash 450mm wide x 750mm high to open thro 90° bottom of sash between 800/1000 above floor.