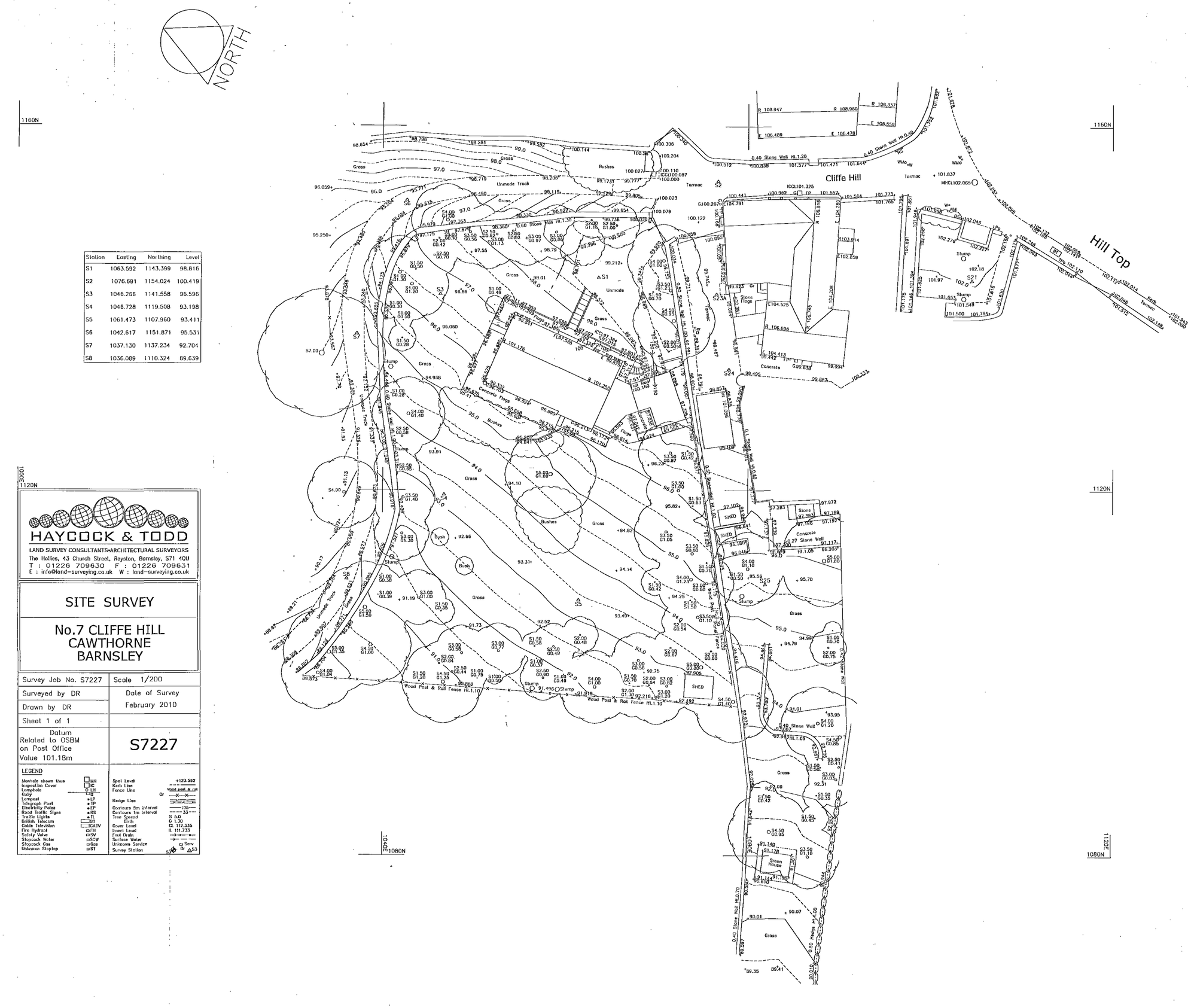

Station	Easting	Northing	Level
S1	1063.592	1143.399	98.816
S2	1076.691	1154.024	100.419
S3	1046.266	1141.558	96.596
S4	1046.728	1119.508	93.198
S5	1061.473	1107.960	93.411
S6	1042.617	1151.871	95.531
S7	1037.130	1137.234	92.704
S8	1036.089	1110.324	89.639

HAYCOCK & TODD

LAND SURVEY CONSULTANTS•ARCHITECTURAL SURVEYORS

The Hollies, 43 Church Street, Royston, Barnsley, S71 4QU

T : 01226 709630 F : 01226 709631

E : info@land-surveying.co.uk W : land-surveying.co.uk

SITE SURVEY

No.7 CLIFFE HILL CAWTHORNE BARNSLEY

Survey Job No. S7227	Scale 1/200
Surveyed by DR	Date of Survey February 2010
Drawn by DR	
Sheet 1 of 1	
Datum Related to OSBM on Post Office Value 101.18m	S7227

LEGEND

Manhole shown thus	MH	Spot Level	+123.552
Inspection Cover	IC	Kerb Line	
Lamphole	LH	Fence Line	Wood post & rail
Gully	G		Or
Lamppost	LP	Hedge Line	
Telegraph Post	TP		
Electricity Poles	EP	Contours 5m interval	
Road Traffic Signs	RS	Contours 1m interval	
Traffic Lights	TL	Tree Spread	S 5.0
British Telecom	BT	Girth	G 1.90
Cable Television	CATV	Cover Level	CL 112.335
Fire Hydrant	FH	Invert Level	IL 111.733
Safety Valve	SV	Foul Drain	
Stopcock Water	SCW	Surface Water	
Stopcock Gas	Gas	Unknown Service	Serv
Unknown Stoptap	ST	Survey Station	Or S3

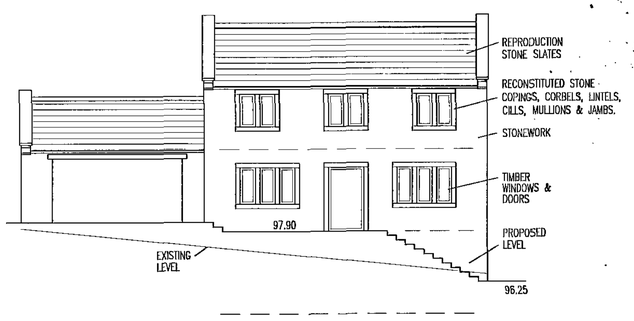

EAST ELEVATION 1:100

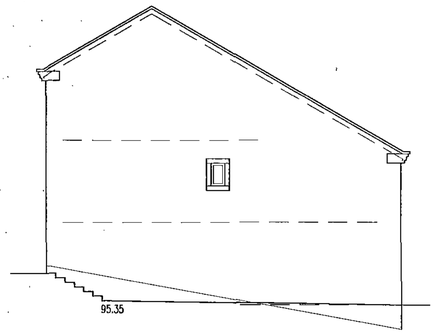

NORTH ELEVATION 1:100

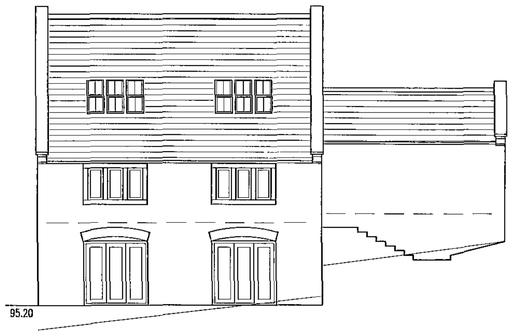

WEST ELEVATION 1:100

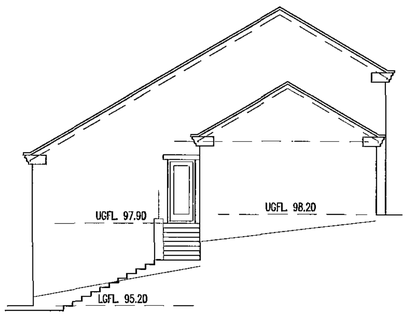

SOUTH ELEVATION 1:100

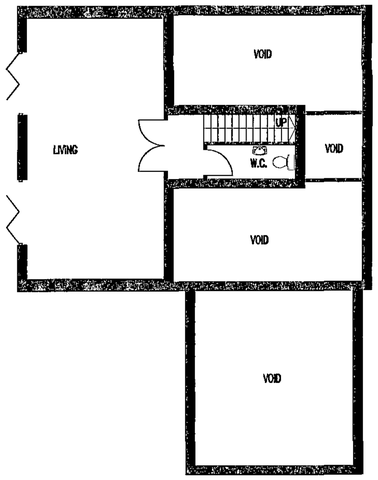

LOWER GROUND FLOOR PLAN 1:100

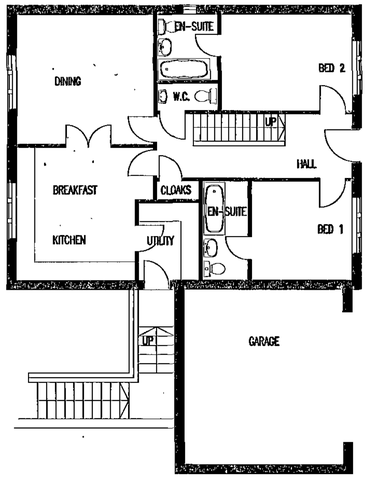

UPPER GROUND FLOOR PLAN 1:100

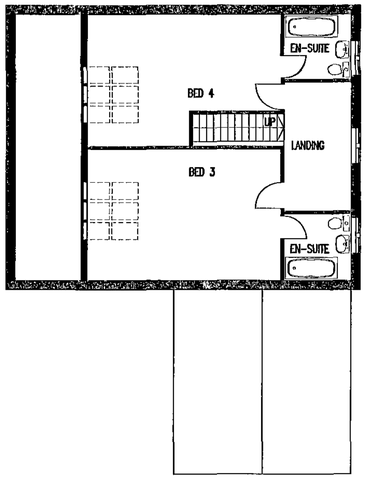

FIRST FLOOR PLAN 1:100

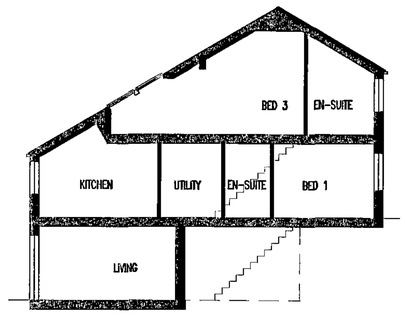

TYPICAL SECTION 1:100

ARCHITECTS
BARNSLEY BURLEY-IN-WHARFEDALE

1. THIS DRAWING AND THE COPYRIGHTS AND PATENTS THEREIN ARE THE PROPERTY OF NUTTALL YARWOOD & PARTNERS LIMITED REGISTERED IN ENGLAND AND WALES No. 4631338 AND MAY BE USED OR REPRODUCED ONLY UNDER CONTRACT.

2. CONTRACTORS AND SUB-CONTRACTORS MUST CHECK AND AGREE ALL DIMENSIONS BEFORE PREPARING SHOP DRAWINGS OR COMMENCING WORK ON SITE.

3. CONTRACTORS ARE RESPONSIBLE FOR INFORMING THE ARCHITECT OF ANY DISCREPANCY DISCOVERED ON THIS DRAWING OR BETWEEN THIS DRAWING AND ANY OTHER RELATED DOCUMENT ISSUED UNDER THE STANDARD FORM OF CONTRACT IN RESPECT OF THE WORK.

4. WRITTEN DIMENSIONS ONLY ARE TO BE USED FROM THIS DRAWING. IF IN ANY DOUBT ASK FOR CLARIFICATION.

Notes.

Revisions.

Date	Suffix	Description	Date	Suffix	Description
25/3/10	A	STONEWORK			

NUTTALL YARWOOD & PARTNERS LIMITED
CHARTERED ARCHITECTS
The Grove, High Street, Dodworth, Barnsley, S75 3RQ. Tel: 01226 206771. Fax: 01226 200989. E-mail: nyp.barnsley@btconnect.com
120 Main Street, Burley-in-Wharfedale, LS29 7JX. Tel: 01943 864441. Fax: 01943 862300. E-mail: nyp.bradford@btconnect.com

Project. PROPOSED RESIDENTIAL DEVELOPMENT, 7 CLIFFE HILL, CAWTHORNE.	Client. D. M. ASQUITH		
Drawing Title. UNIT 1 PLANS, ELEVATIONS, SECTION	Date. MAR. 10	Scale. 1:100	
	Ref. 40/56	Dwg. No. P1	Rev. A

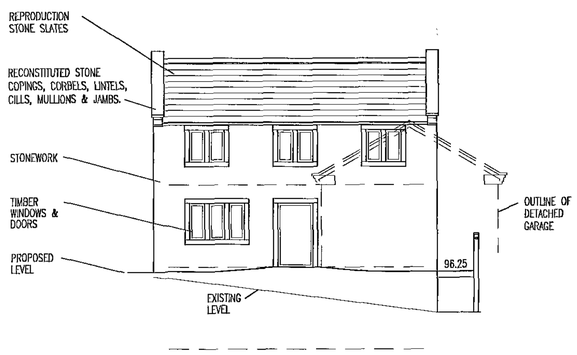

EAST ELEVATION 1:100



NORTH ELEVATION 1:100

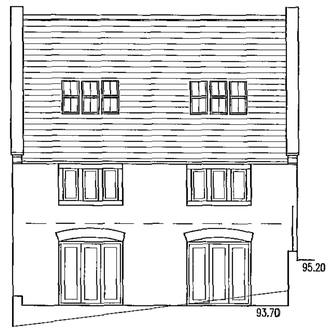

WEST ELEVATION 1:100

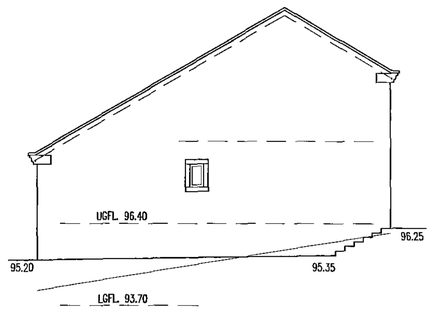

SOUTH ELEVATION 1:100

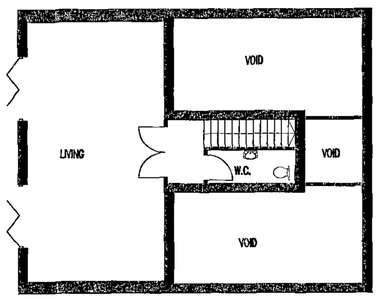

LOWER GROUND FLOOR PLAN 1:100

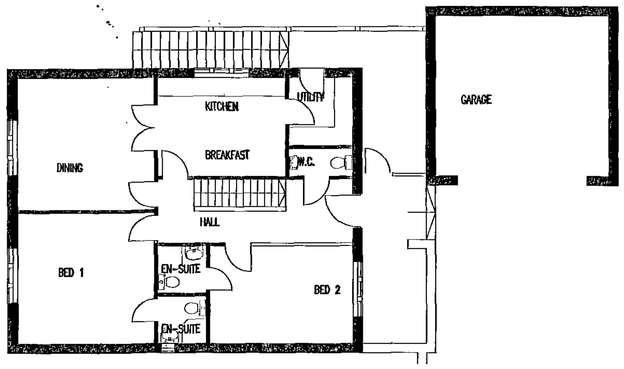

UPPER GROUND FLOOR PLAN 1:100

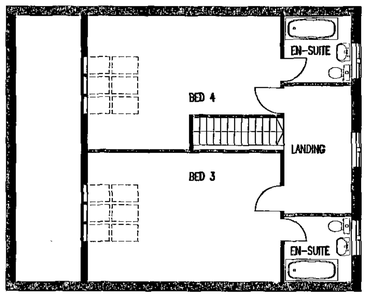

FIRST FLOOR PLAN 1:100

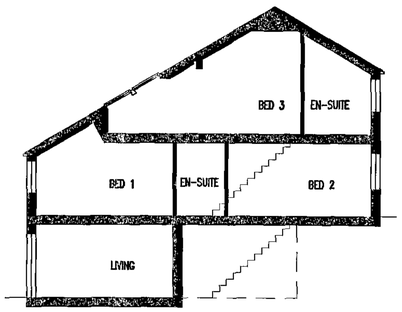

TYPICAL SECTION 1:100

ARCHITECTS
BARNSLEY BURLEY-IN-WHARFEDALE

1. THIS DRAWING AND THE COPYRIGHTS AND PATENTS THEREIN ARE THE PROPERTY OF NUTTALL YARWOOD & PARTNERS LIMITED REGISTERED IN ENGLAND AND WALES No. 4631338 AND MAY BE USED OR REPRODUCED ONLY UNDER CONTRACT.

2. CONTRACTORS AND SUB-CONTRACTORS MUST CHECK AND AGREE ALL DIMENSIONS BEFORE PREPARING SHOP DRAWINGS OR COMMENCING WORK ON SITE

3. CONTRACTORS ARE RESPONSIBLE FOR INFORMING THE ARCHITECT OF ANY DISCREPANCY DISCOVERED ON THIS DRAWING OR BETWEEN THIS DRAWING AND ANY OTHER RELATED DOCUMENT ISSUED UNDER THE STANDARD FORM OF CONTRACT IN RESPECT OF THE WORK.

4. WRITTEN DIMENSIONS ONLY ARE TO BE USED FROM THIS DRAWING. IF IN ANY DOUBT ASK FOR CLARIFICATION.

Notes.

Revisions.

Date	Suffix	Description	Date	Suffix	Description
25/3/10	A	STONEWORK			

NUTTALL YARWOOD & PARTNERS LIMITED
CHARTERED ARCHITECTS
The Grove, High Street, Dodworth, Barnsley, S75 3RQ. Tel: 01226 208771. Fax: 01226 200989. E-mail: nyp.barnsley@btconnect.com
120 Main Street, Burley-in-Wharfedale, LS29 7JX. Tel: 01943 864441. Fax: 01943 862300. E-mail: nyp.bradford@btconnect.com

Project. PROPOSED RESIDENTIAL DEVELOPMENT, 7 CLIFFE HILL, CAWTHORNE.	Client. D. M. ASQUITH		
Drawing Title. UNIT 2 PLANS, ELEVATIONS, SECTION	Date. MAR. 10	Scale. 1:100	
	Ref. 40/56	Dwg. No. P2	Rev. A

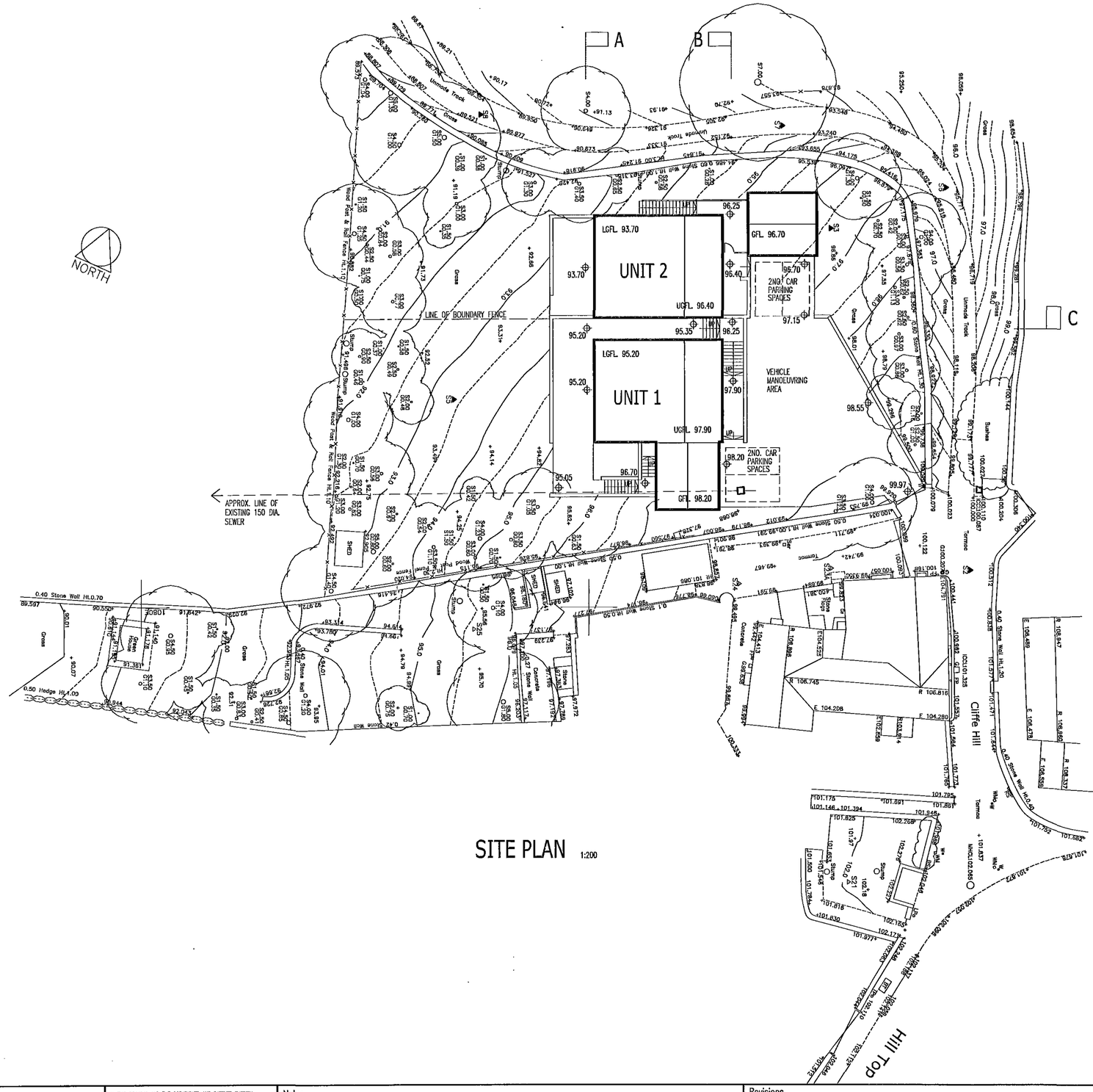

SITE PLAN 1:200

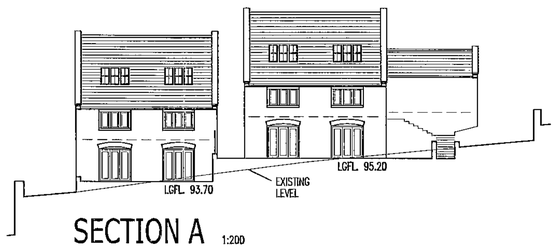

SECTION A 1:200



SECTION B 1:200

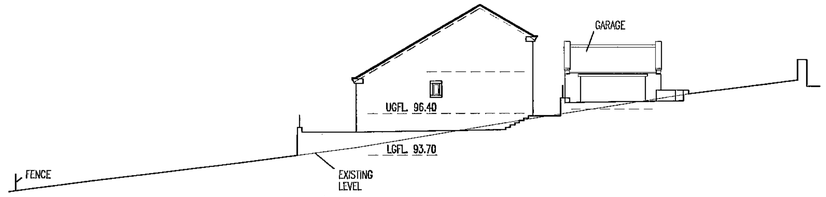

SECTION C 1:200

GENERAL NOTES

RETAINING WALLS
STONEWORK WITH RECONSTITUTED STONE COPINGS TO MATCH DWELLINGS.

VEHICLE MANOEUVRING & PARKING AREA
PERMEABLE BLOCK PAVING

PATH & PATIO AREAS
CONCRETE PAVING SLABS. EXACT COLOUR/FINISH TO BE AGREED WITH THE PLANNING DEPT.

ARCHITECTS
BARNSLEY BURLEY-IN-WHARFEDALE

1. THIS DRAWING AND THE COPYRIGHTS AND PATENTS THEREIN ARE THE PROPERTY OF NUTTALL YARWOOD & PARTNERS LIMITED REGISTERED IN ENGLAND AND WALES No. 4531138 AND MAY BE USED OR REPRODUCED ONLY UNDER CONTRACT.

2. CONTRACTORS AND SUB-CONTRACTORS MUST CHECK AND AGREE ALL DIMENSIONS BEFORE PREPARING SHOP DRAWINGS OR COMMENCING WORK ON SITE

3. CONTRACTORS ARE RESPONSIBLE FOR INFORMING THE ARCHITECT OF ANY DISCREPANCY DISCOVERED ON THIS DRAWING OR BETWEEN THIS DRAWING AND ANY OTHER RELATED DOCUMENT ISSUED UNDER THE STANDARD FORM OF CONTRACT IN RESPECT OF THE WORK.

4. WRITTEN DIMENSIONS ONLY ARE TO BE USED FROM THIS DRAWING. IF IN ANY DOUBT ASK FOR CLARIFICATION.

Notes.

Revisions.

Date	Suffix	Description	Date	Suffix	Description
25/3/10	A	STONE WALLS TO MATCH DWELLINGS			

NUTTALL YARWOOD & PARTNERS LIMITED
CHARTERED ARCHITECTS
The Grove, High Street, Dodworth, Barnsley, S75 3RQ. Tel: 01226 208771. Fax: 01226 200989. E-mail: nyp.barnsley@btconnect.com
120 Main Street, Burley-in-Wharfedale, LS29 7JX. Tel: 01943 864441. Fax: 01943 862300. E-mail: nyp.bradford@btconnect.com

Project. PROPOSED RESIDENTIAL DEVELOPMENT, 7 CLIFFE HILL, CAWTHORNE.		Client. D. M. ASQUITH	
Drawing Title. SITE PLAN		Date. MAR. 10	Scale. 1:200
	Ref. 40/56	Dwg. No. P4	Rev. A

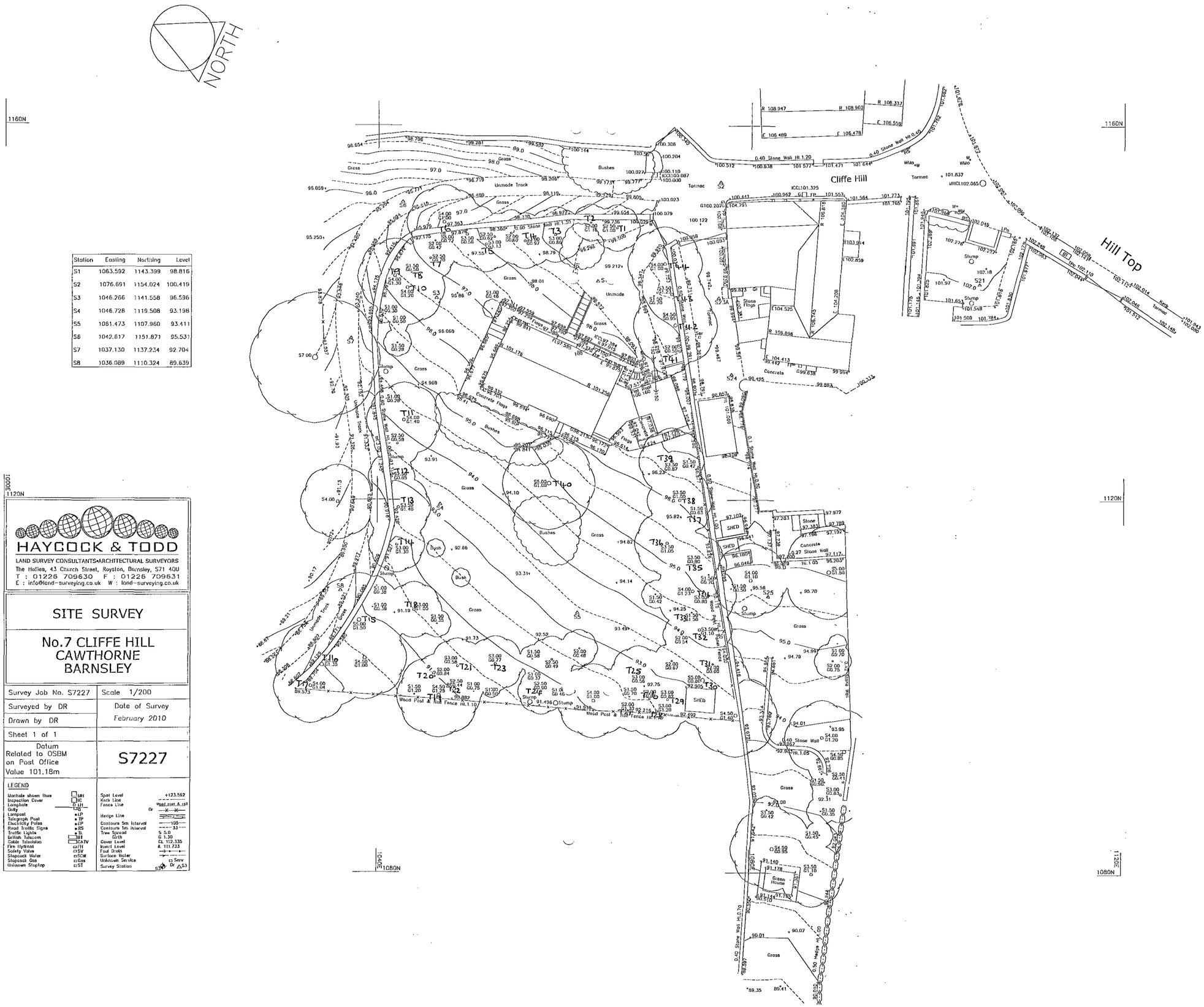

Station	Easting	Northing	Level
S1	1063.592	1143.399	98.816
S2	1076.691	1154.024	100.419
S3	1046.266	1141.558	96.596
S4	1046.728	1119.508	93.198
S5	1061.473	1107.960	93.411
S6	1042.617	1151.871	95.531
S7	1037.130	1137.234	92.704
S8	1036.089	1110.324	89.639

HAYCOCK & TODD

LAND SURVEY CONSULTANTS•ARCHITECTURAL SURVEYORS

The Hollies, 43 Church Street, Royston, Barnsley, S71 4QU

T : 01226 709630 F : 01226 709631

E : info@land-surveying.co.uk W : land-surveying.co.uk

SITE SURVEY

No.7 CLIFFE HILL CAWTHORNE BARNSLEY

Survey Job No. S7227	Scale 1/200
Surveyed by DR	Date of Survey February 2010
Drawn by DR	
Sheet 1 of 1	
Datum Related to OSBM on Post Office Value 101.18m	S7227

LEGEND

Manhole shown thus	☐ MH	Spot Level	+123.562
Inspection Cover	☐ IC	Kerb Line	
Lamphole	○ LH	Fence Line	Wood post & rail Or
Gully	☐ G	Hedge Line	
Lamppost	• LP	Contours 5m Interval	105
Telegraph Post	• TP	Contours 1m Interval	33
Electricity Poles	• EP	Tree Spread & Girth	S 5.0 G 1.30
Road Traffic Signs	• RS	Cover Level	CL 112.335
Traffic Lights	• TL	Invert Level	IL 111.733
British Telecom	BT	Foul Drain	
Cable Television	CATV	Surface Water	
Fire Hydrant	○FH	Unknown Service	Serv
Safety Valve	⊠SV	Survey Station	S3 Or △S3
Stopcock Water	⊠SW		
Stopcock Gas	⊠Gas		
Unknown Stoptap	⊠ST		