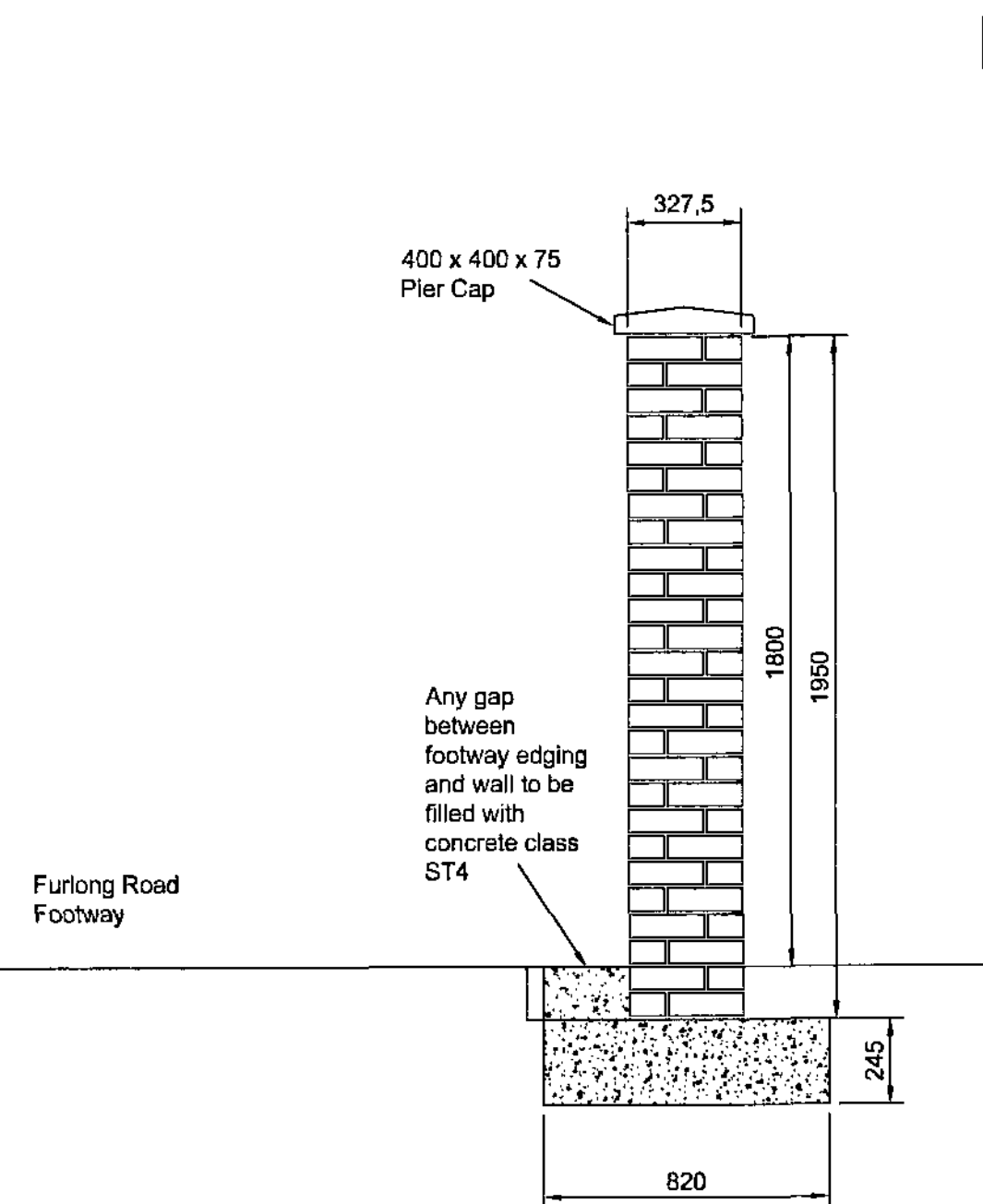
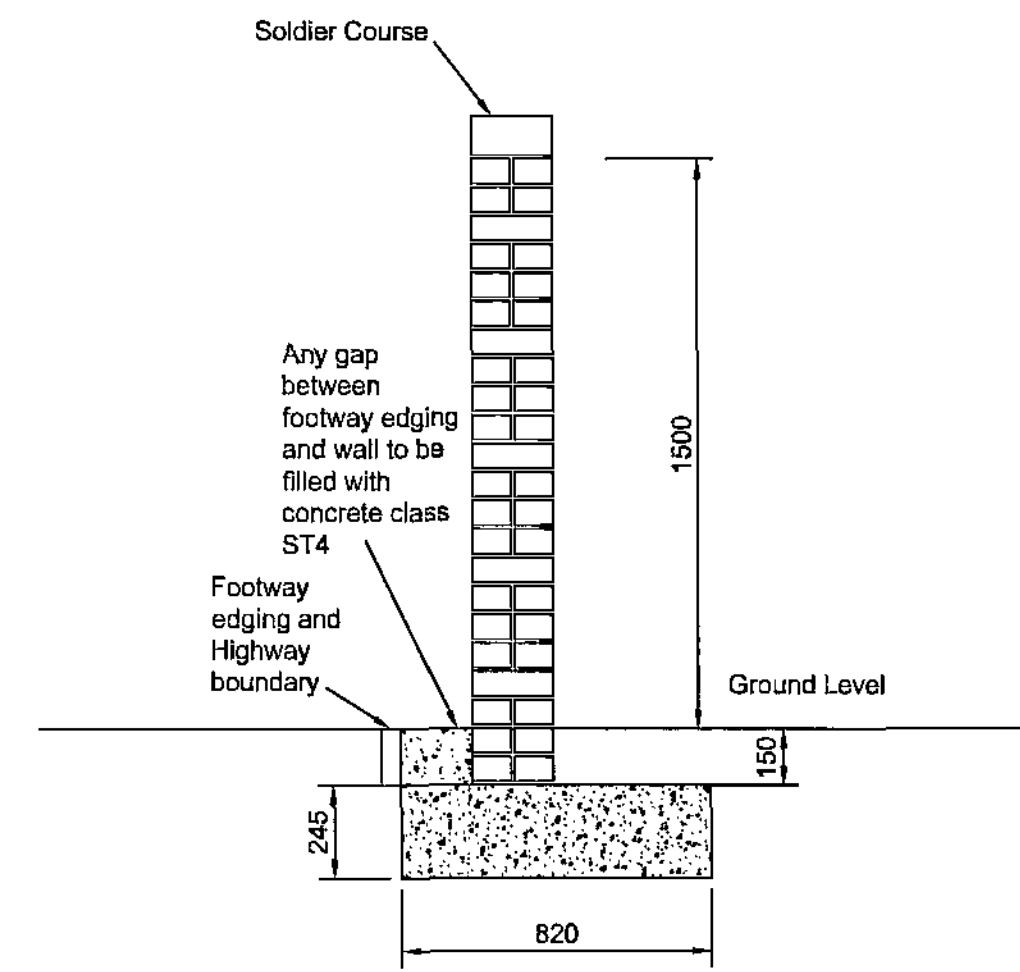


© Crown Copyright 2008  
 Metres  
 Reproduction in whole or in part is prohibited  
 without the prior permission of Ordnance Survey.

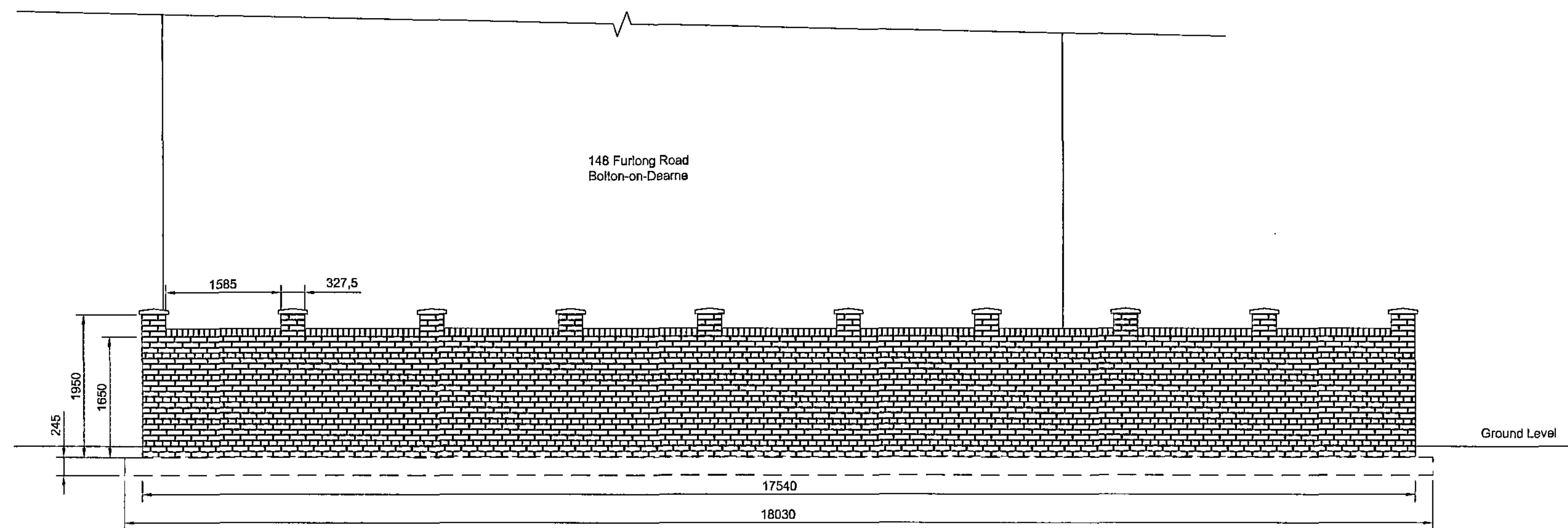
**PLAN OF PROPERTY AND BOUNDARY  
 TO WHICH APPLICATION REFERS  
 (EDGED IN RED)**  
 SCALE 1:1250



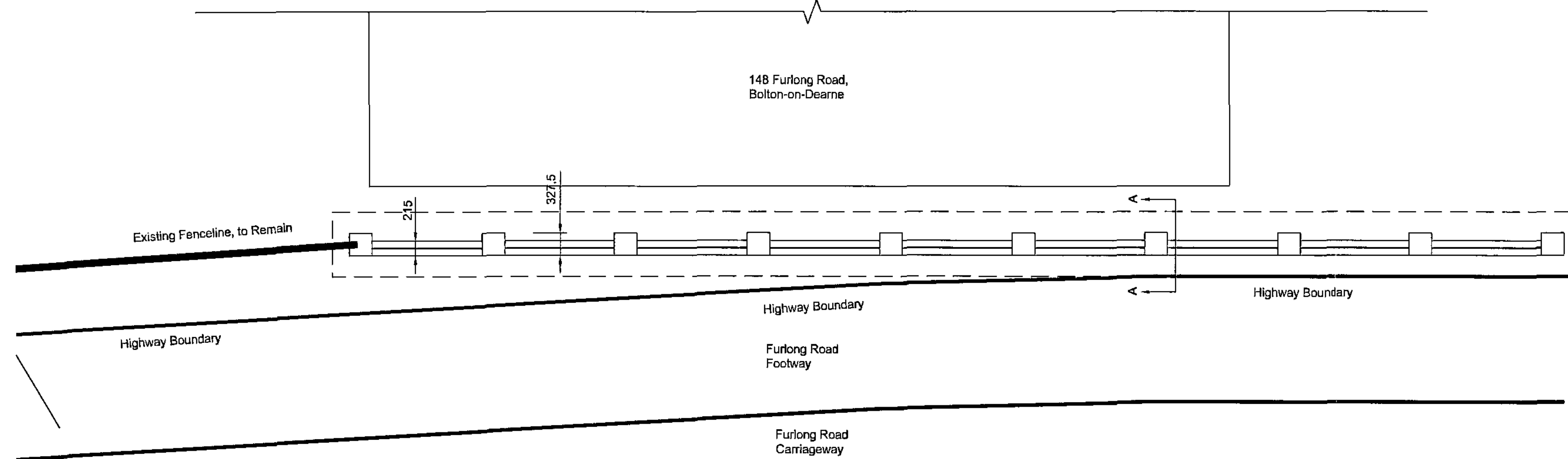
**FRONT ELEVATION**  
 SCALE 1:50



**SECTION A - A**  
 SCALE 1:20



**SIDE ELEVATION**  
 SCALE 1:50



**PLAN VIEW**  
 SCALE 1:50

Notes:  
 Dimensions in Millimetres unless stated  
 All bricks used will be Istock Autumn Antique  
 All concrete used will be Class 25/30 unless stated  
 All pler caps will be 400 x 400 x 75mm precast concrete pler caps  
 All copings to the wall will be a Brick on edge soldier course.  
 Brickwork bonding shall be English Garden Wall Bond

**CMR**  
 27 JUN 2008

Rev.	By	Amendments	Date
Status			
For Approval			
Site Address			
148 Furlong Road Bolton-on-Deame			
Drawing title			
Boundary Wall Planning application			
Drawing No.			
Scale	Drawn	Date	
As Shown	DMc	23rd May 2008	
© Crown Copyright 2008			
Reproduction in whole or in part is prohibited without the prior permission of Ordnance Survey.			
Serial Number: 01313000			