



Existing view from viewpoint



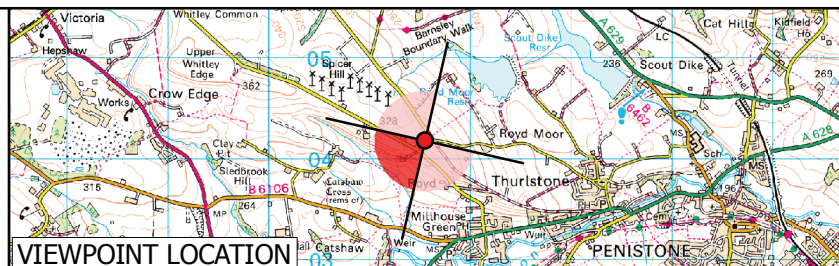
Existing view from viewpoint



Computer generated wireline of proposed development

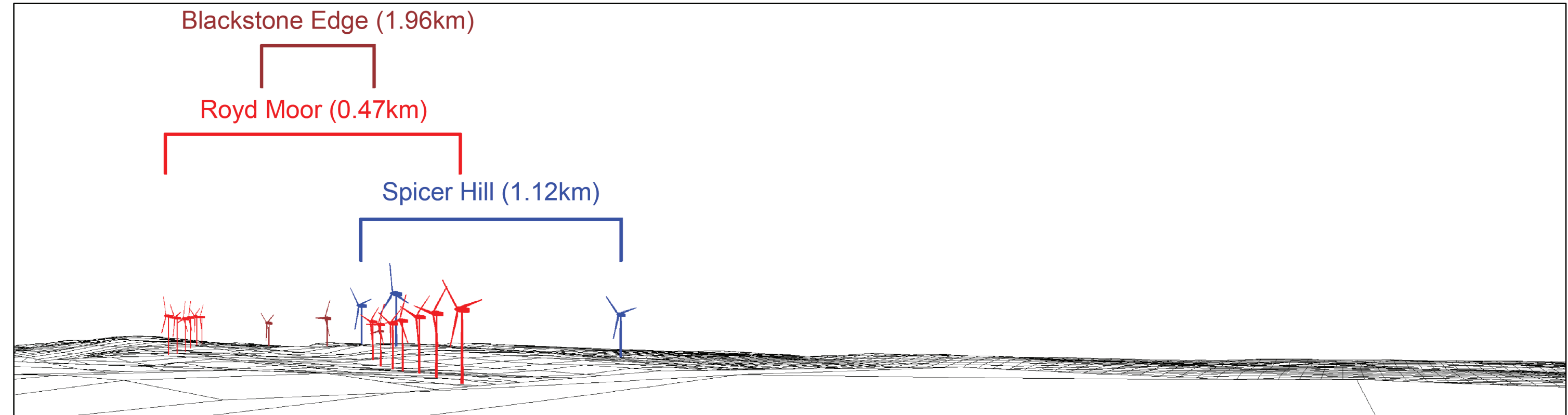
**J G PEARS LTD**

Viewpoint Location: 421549mE 404180mN  
 View Direction: 238 degrees  
 Camera Elevation: 330m AOD  
 Distance to Nearest Turbine: 470m  
 Horizontal Field of View: 90 degrees  
 Viewing Distance: 30.2 cm



**VP3: Royd Moor Wind Farm Viewing Area**  
 Figure 5.45B

**Spicer Hill Wind Farm Environmental Statement**

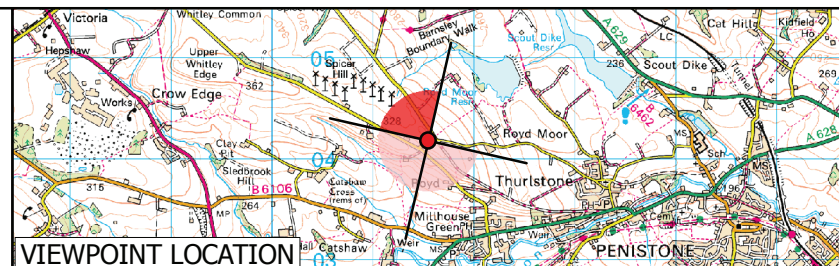


Computer generated wireline of proposed development

**VP3: Royd Moor Wind Farm Viewing Area**  
 Figure 5.45C

**Spicer Hill Wind Farm Environmental Statement**

Viewpoint Location: 421549mE 404180mN  
 View Direction: 328 degrees  
 Camera Elevation: 330m AOD  
 Distance to Nearest Turbine: 470m  
 Horizontal Field of View: 90 degrees  
 Viewing Distance: 30.2 cm



**J G PEARS LTD**