





-  New ACO type drainage channel
-  Remove existing gully
-  New GA1/450 gully with D400 cover and frame connected to existing gully connection
-  150mm diameter gully connection with type z bed and surround

This map is reproduced from Ordnance Survey material with the permission of Ordnance Survey on behalf of the Controller of Her Majesty's Stationery Office © Crown copyright. Unauthorised reproduction infringes Crown copyright and may lead to prosecution or civil proceedings. 100022264 (2009).

Rev.	By	Amendments	Date
A	NL	Title amended	Oct 19
B	NL	Scheme layout amended	Apr 20
C	NL	MH Labels added / scale amended	Aug 20
D	NL	Kerb Alignment taxi bay	Apr 21



Market Gate Bridge Project

Drawing title: **Highway Alignment Drainage (WEST)**

Scale: 1:200	Drawn: NL	Checked:	Date: Apr 2019
Drawing No.: BGW2_BMB_PB_XX_PN_C_G100_0008			File:

Paul Castle Service Director, Place Directorate
 Environment & Transportation (Business Unit 6)
 P.O. Box 601, Westgate Plaza One, Westgate
 Barnsley, S70 9FA
 Tel. (01226) 770770 Fax. (01226) 772222