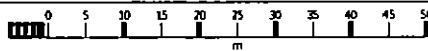
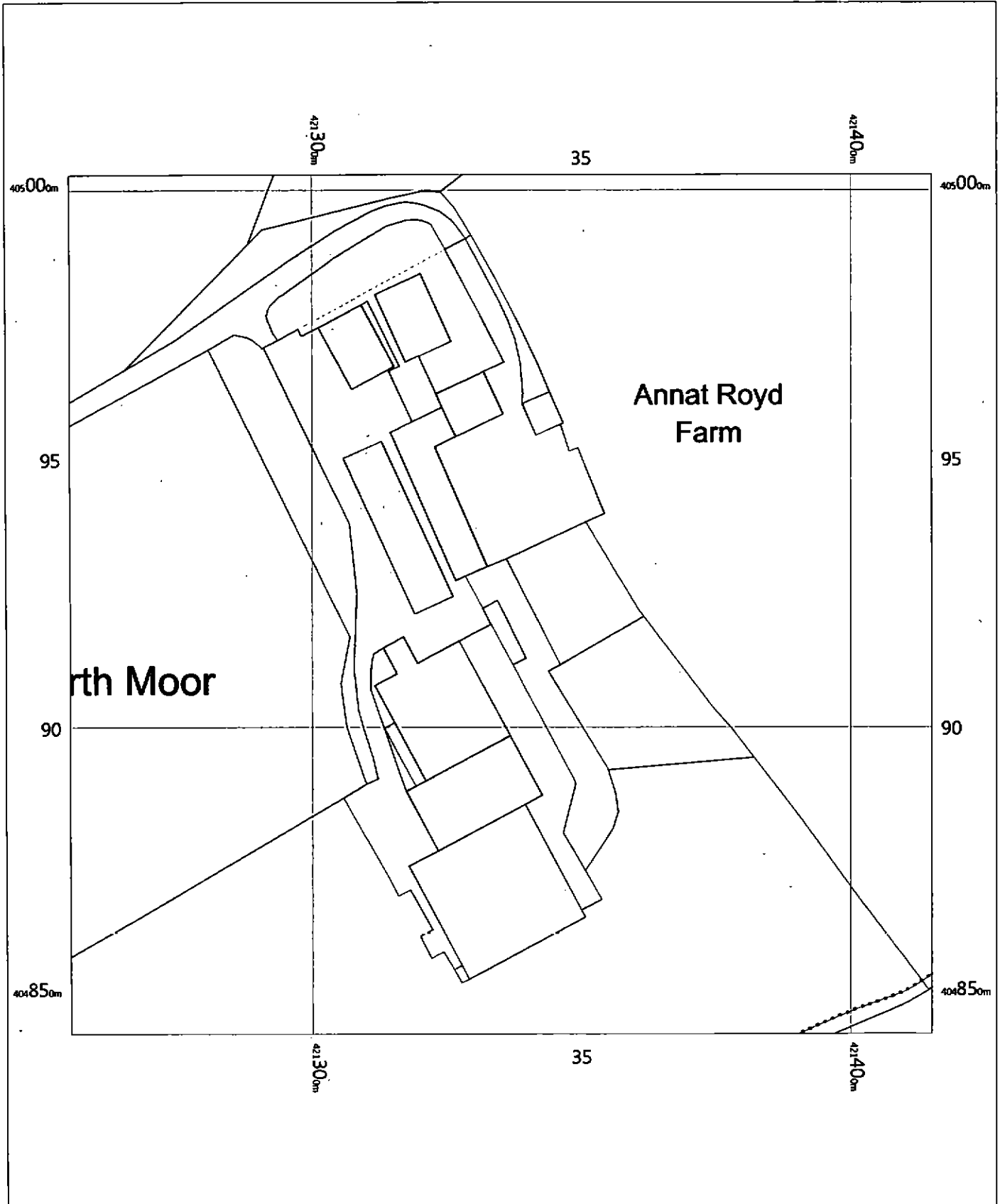


Annat Royd Farm, Spicer House Lane, S36 7GG



Annat Royd Farm  
Spicer House Lane,  
Ingbirchworth,  
Sheffield,  
Bamsley,  
S36 7GG

OS MasterMap 1250/2500/10000 scale  
Wednesday, January 29, 2020, ID: MPMBW-00856518  
[www.blackwellmapping.co.uk](http://www.blackwellmapping.co.uk)

1:1000 scale print at A4, Centre: 421335 E, 404923 N

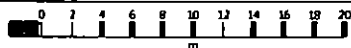
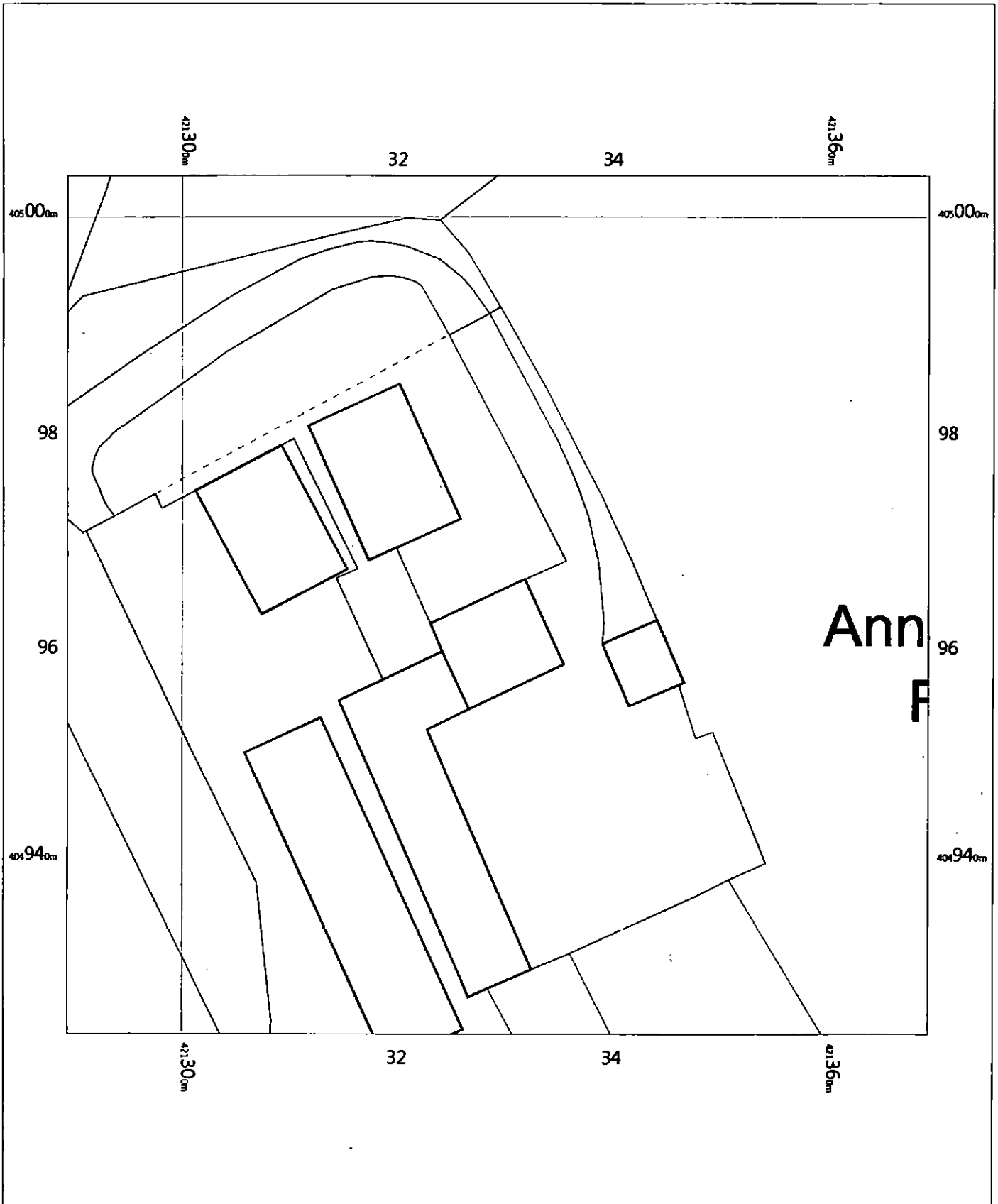
©Crown Copyright Ordnance Survey. Licence no. 100041041



**BLACKWELL'S**  
MAPPING SERVICES  
PERSONAL & PROFESSIONAL MAPPING  
[www.blackwellmapping.co.uk](http://www.blackwellmapping.co.uk)

TEL: 0800 151 2612  
[maps@blackwell.co.uk](mailto:maps@blackwell.co.uk)

Annat Royd Farm, Spicer House Lane, S36 7GG

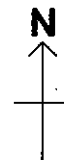


Annat Royd Farm  
Spicer House Lane,  
Ingbirchworth,  
Sheffield,  
Barnsley,  
S36 7GG

OS MasterMap 1250/2500/10000 scale  
Wednesday, January 29, 2020, ID: MPMBW-00856517  
[www.blackwellmapping.co.uk](http://www.blackwellmapping.co.uk)

1:500 scale print at A4, Centre: 421329 E, 404964 N

©Crown Copyright Ordnance Survey. Licence no. 100041041

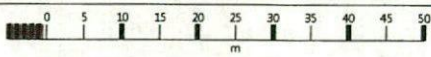
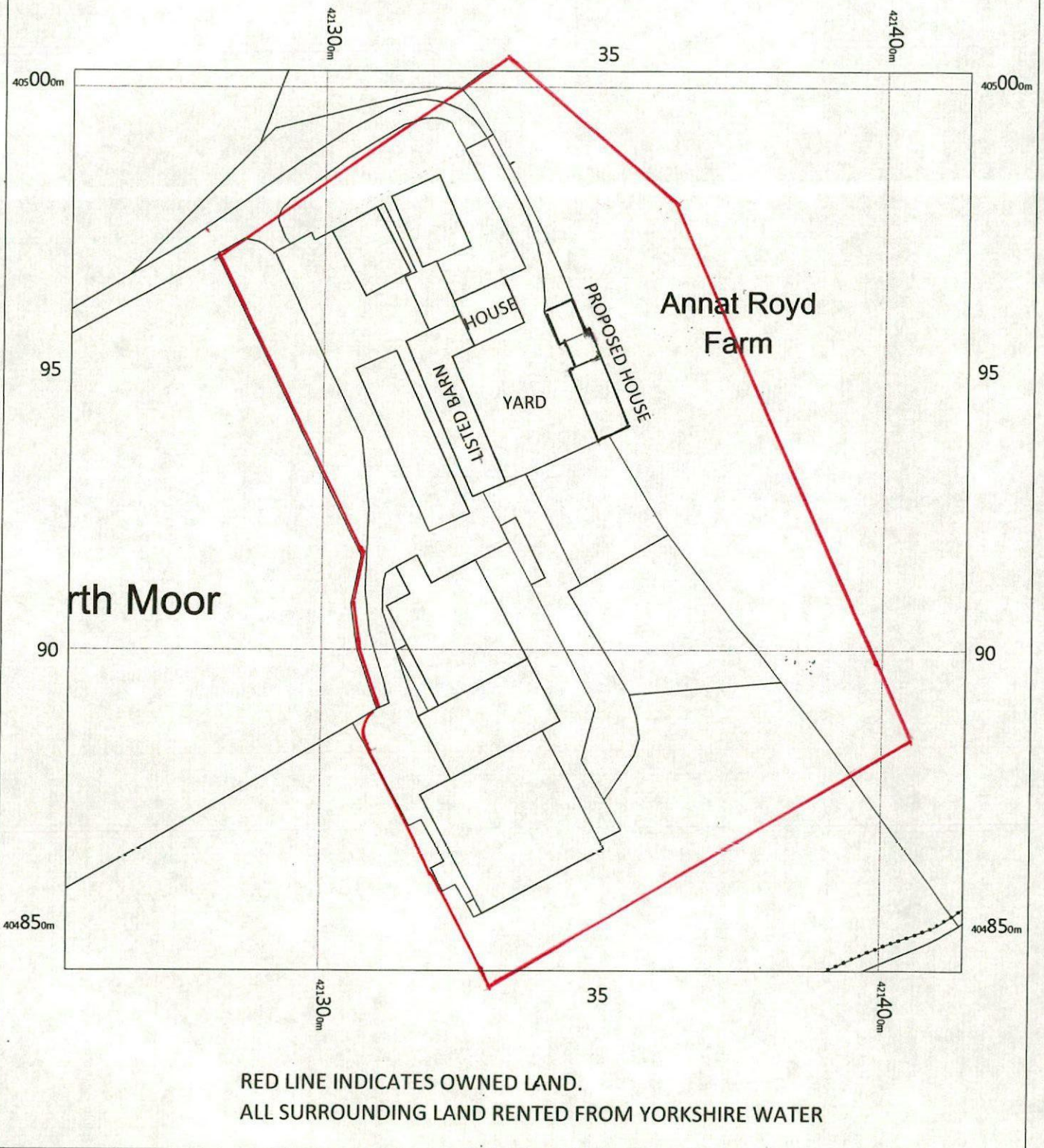


**BLACKWELL'S**  
MAPPING SERVICES  
PERSONAL & PROFESSIONAL MAPPING  
[www.blackwellmapping.co.uk](http://www.blackwellmapping.co.uk)

TEL: 0800 151 2612  
[maps@blackwell.co.uk](mailto:maps@blackwell.co.uk)

Annat Royd Farm, Spicer House Lane, S36 7GG

LOCATION PLAN AS PROPOSED



Annat Royd Farm  
Spicer House Lane,  
Ingbirchworth,  
Sheffield,  
Barnsley,  
S36 7GG

OS MasterMap 1250/2500/10000 scale  
Wednesday, January 29, 2020, ID: MPMBW-00856516  
[www.blackwellmapping.co.uk](http://www.blackwellmapping.co.uk)

1:1000 scale print at A4, Centre: 421335 E, 404923 N



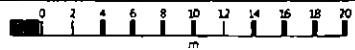
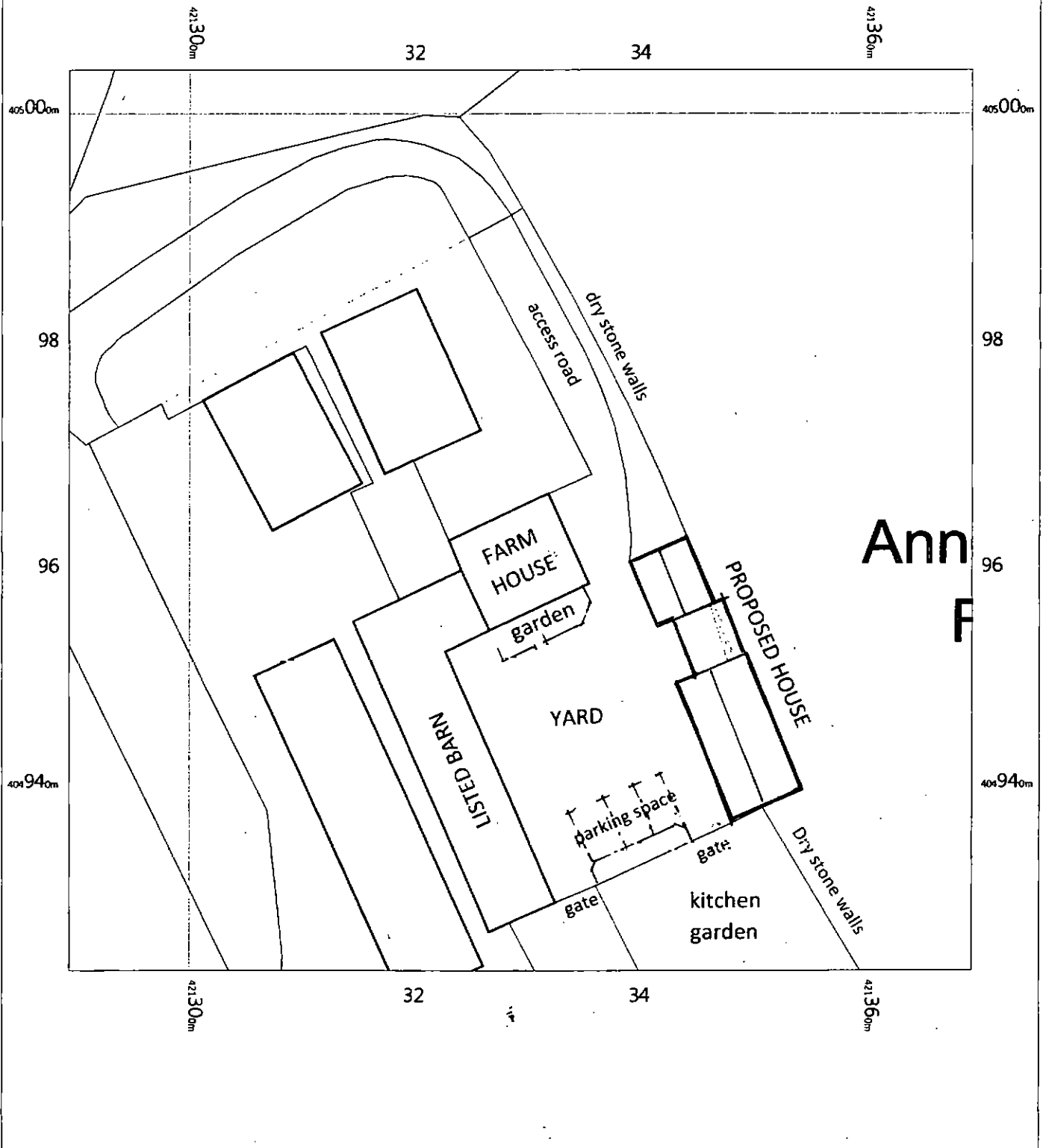
**BLACKWELL'S**  
MAPPING SERVICES  
PERSONAL & PROFESSIONAL MAPPING  
[www.blackwellmapping.co.uk](http://www.blackwellmapping.co.uk)

TEL: 0800 151 2612  
[maps@blackwell.co.uk](mailto:maps@blackwell.co.uk)



Annat Royd Farm, Spicer House Lane, S36 7GG

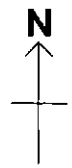
SITE PLAN AS PROPOSED scale 1:500



Annat Royd Farm  
Spicer House Lane,  
Ingbirchworth,  
Sheffield,  
Barnsley,  
S36 7GG

OS MasterMap 1250/2500/10000 scale  
Wednesday, January 29, 2020, ID: MPMBW-00856517  
[www.blackwellmapping.co.uk](http://www.blackwellmapping.co.uk)

1:500 scale print at A4, Centre: 421329 E, 404964 N

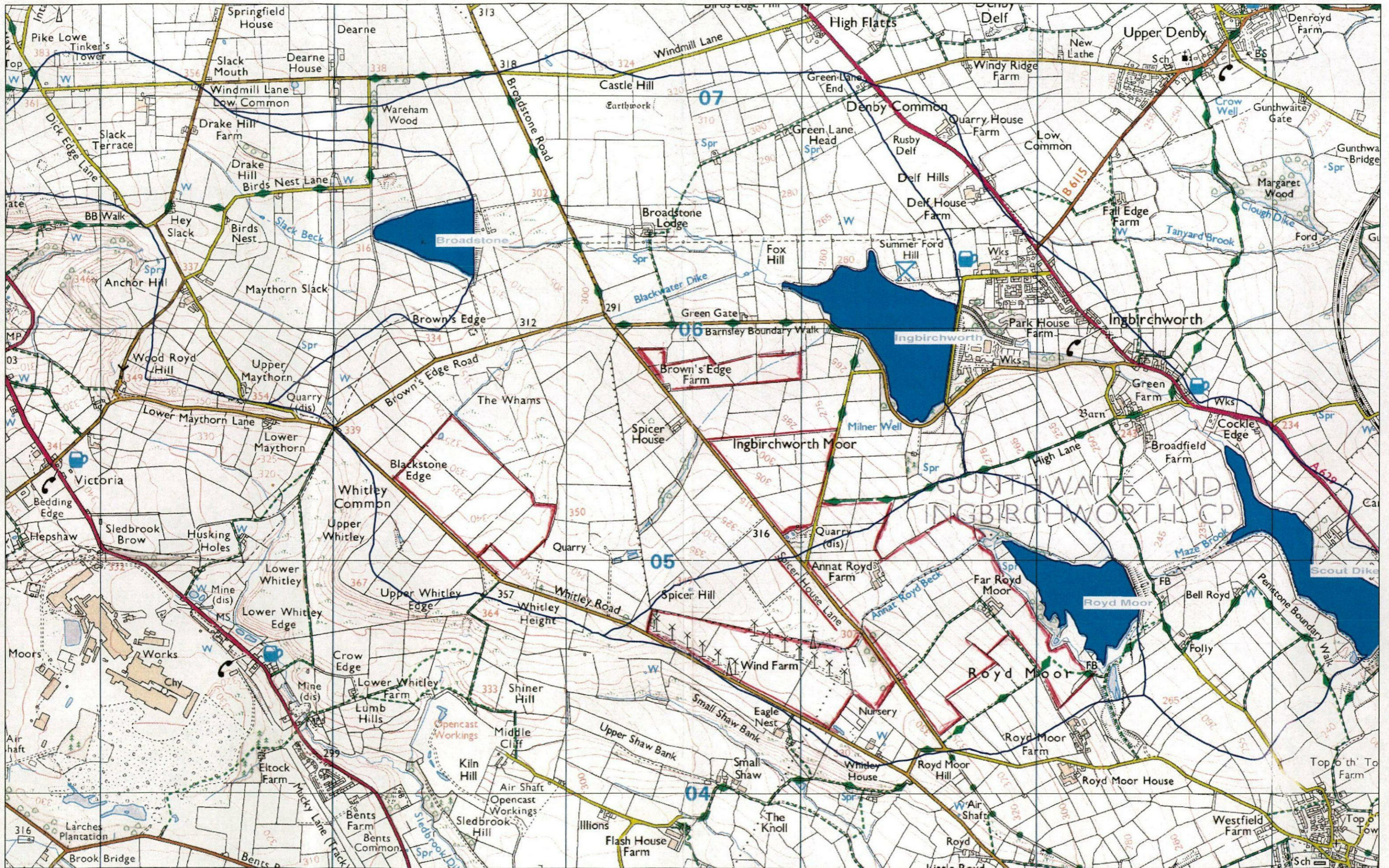


**BLACKWELL'S**  
MAPPING SERVICES  
PERSONAL & PROFESSIONAL MAPPING  
[www.blackwellmapping.co.uk](http://www.blackwellmapping.co.uk)

TEL: 0800 151 2612



For identifying location of former quarries - Return to Andrew Walker Yorkshire Water Halifax Road Bradford BD6 2LZ



Date Requested : 24/04/2006, 10:16:09  
 Date Generated : 24/04/2006, 10:16:22

Scale : 1:15000

The position and depth of any YW apparatus shown on this map are approximate only.

UPN: GI/GIS\_LAB/209825

COPYRIGHT STATEMENTS: Based upon Ordnance Survey map data with the permission of the Controller of Her Majesty's Stationery Office. (c) Crown Copyright. Licence No. WU298581.  
 Copyright for additional data shown on this map may rest with: AA/Kingswood, ADAS, Bartholomew (1993), British Geological Survey, Edinburgh University, English Nature,  
 Environment Agency, Institute of Hydrology, Institute of Terrestrial Ecology, MediaTel, The MET. Office, MAFF, George Philip Ltd., Royal Mail, Soil Survey and Yorkshire Water.

Originator: AC WALKER, Environment & Catchment, 01274 804604

A. DICKINSON & SONS.  
 FAR ROYD MOOR FARM. } TOTAL AREA  
 ANNAT ROYD FARM. } FARMED. APPROX 126 HECTARES (328 ACRES)