



KEY

 Approximate Site Location

 Air Dispersion Modelling Receptor

Receptor	Easting	Northing
ESR1	437525	412457
ESR2	437313	411715
ESR3	437092	411715
ESR4	437315	411628
ESR5	437303	411451
ESR6	437174	411559
ESR7	436646	412423
ESR8	437421	413189
ESR9	438530	412372
ESR10	438711	411298
ESR11	438834	411544

REVISION	DETAILS	DATE	DRAWN	CHK'D	APP'D

CLIENT

Monckton Energy Limited

PROJECT

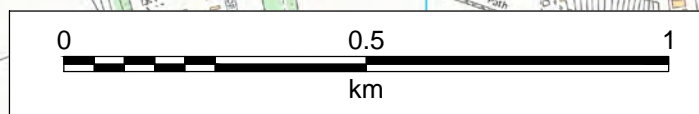
Monckton gas Peaking Facility

DRAWING TITLE

**Monckton
Air Dispersion Modelling Receptor Location**

DRG No LE13674/002	SCALE 1:12 500 @ A3	DATE September 2016
DRAWN BY BCM	CHECKED BY IS	APPROVED BY NB

- STOKE-ON-TRENT (HEAD OFFICE) TEL 0178 227 6700
- NEWCASTLE UPON TYNE TEL 0191 232 0943
- WEST BROMWICH TEL 0121 580 0909
- GREATER MANCHESTER TEL 0194 226 0101
- CARDIFF TEL 029 2072 9191
- LONDON TEL 0207 287 2872
- SHEFFIELD TEL 0114 245 6244
- EDINBURGH TEL 0131 555 3311



Reproduced from Ordnance Survey Maps
© Crown Copyright All Rights Reserved
Wardell Armstrong Licence No. AL100019512