NANNY MARR ROAD
(PHASE 2)
DARFIELD
HIGHWAY CONDITION SURVEY

Commissioned By:	Gary Pick
On Behalf Of:	Partner Construction
Local Authority:	Barnsley Metropolitan Borough Council
Inspection Date:	14th March 2019
JLES Project Reference:	PC/Nanny Marr Road/P2/Hw

Prepared By:	
JLES Engineer	Chris Gladman
Approved By:	
JLES Divisional Manager	Kristian Yarwood

Report Issued:	29th March 2019

This document has been prepared for the titled project (or named part thereof) and should not be relied upon or used for any other project without an independent check being carried out as to its suitability and prior written authorisation being obtained from JLES. JLES accepts no responsibility or liability for the consequences of the use of this document, wholly or in part, for any other purpose than that for which it was commissioned. Any persons so using or relying upon this document for such purpose do so at their own risk.

This report was prepared for the sole use of named Client, as defined above, and shall not be relied upon or transferred to any other party without express written authorisation of JLES. It may contain material subject to copyright or obtained subject to license; unauthorised copying of this report will be breach of copyright / license.

The findings and opinions provided in this document are given in good faith and are subject to the limitations imposed by employing site assessment methods and techniques, appropriate to the time of investigation and within the limitations and constraints defined within this document. The findings and opinions are relevant to the dates when the assessment was undertaken, but should not necessarily be relied upon to represent conditions at a substantially later date. In particular site deterioration and damage.

Further assessment, investigation, construction activities or passage of time may reveal conditions that were not found during the period of these investigations and therefore, could not have been taken into account in the preparation of the report. Where such information might impact upon stated opinions, JLES reserve the right to modify such opinions and costs expressed herein.

The findings and opinions conveyed, via this report are based on information obtained from a variety of sources as detailed in this report, and which JLES assumes to be reliable.

Where opinions expressed in this report are based on current available guidelines and legislation, no liability can be accepted by JLES for the effects of any future changes to such guidelines and legislation.

The limitations of liability of JLES for the contents of this document have been agreed with the Client, as set out in the terms and conditions of offer and related contract documentation.

CONTENTS						
JLES Division:	**Northern**	**Local Authority:**	**Barnsley Metropolitan Borough Council**	**Inspection Date:**	**14th March 2019**	
Project Name:	**Nanny Marr Road (Phase 2)**	**Location:**	**Nanny Marr Road, Darfield**	**JLES Ref:**	**PC/Nanny Marr Road/P2/Hw**	

REPORT CONTENTS

SECTION	DESCRIPTION
-	**SITE PLAN** *A drawing illustrating the proposed area which requires surveying.*
1	**EXECUTIVE SUMMARY** *Inspection notes & conclusions including a summary of the sites current status and all other considerations relevant to the condition of the highway.*
2	**HIGHWAY CONDITION SURVEY** *A full comprehensive photograph illustrated log of the comments & observations made by JLES during the highway inspection. This also includes a JLES remedial works rating.*
3	**STREET LIGHTING CONDITION SURVEY** *A full comprehensive photograph illustrated log of the comments & observations made by JLES during the highway inspection.*
4	**APPENDICES** *Schedule detailing key significant correspondences and documents sent, received or produced by JLES during compilation of report.*

SECTION	DESCRIPTION	
-	**SITE PLAN**	

JLES
COMPLETE ENGINEERING SOLUTIONS


Highway Condition Survey Extents
ALL SAINTS CURCH
Pinfold Ln
School St
Quick Pass Driving School
Darfield church
Barnsley Rd
White's Bakers
ATM (Premier express)
Darfield Village Club
Maurice Dobson Museum & Heritage Centre
Snape Hill Rd
Church St
Cross Keys

SECTION	DESCRIPTION
1	**EXECUTIVE SUMMARY**

EXECUTIVE SUMMARY						1
JLES Division:	**Northern**	**Local Authority:**	**Barnsley Metropolitan Borough Council**	**Inspection Date:**	**14th March 2019**	
Project Name:	**Nanny Marr Road (Phase 2)**	**Location:**	**Nanny Marr Road, Darfield**	**JLES Ref:**	**PC/Nanny Marr Road/P2/Hw**	

THE INSPECTION	
JLES ENGINEER:	Chris Gladman
LOCAL AUTHORITY:	BARNSLEY Metropolitan Borough Council
WEATHER CONDITIONS:	Dry
NOTES:	N/A

SUMMARY

JLES have undertaken an inspection of the carriageway / footpath on Nanny Marr Road (Phase 2). The roads included within this survey are Nanny Marr Road and Barnsley Road. The survey extents are detailed in the site plan section of this report.

The surveyed carriageways on Nanny Marr Road and Barnsley Road are generally in a reasonable condition. However, there are signs of deterioration such as scarring / cracking. It should be noted that there are several areas which are showing severe signs of failure along both Nanny Marr Road and Barnsley Road. There are areas within the carriageway where reinstatement works have taken place, however, these appear to be in a good condition.

The road markings throughout Nanny Marr Road are generally in a good condition, however, they're starting to show signs of wear / fading in areas. The road markings on the junction of Barnsley Road appear to be in good condition. They appear to have been recently installed over pre-existing road markings.

The surveyed footpaths on Nanny Marr Road appear to be in good condition, However, there are signs of moss / weed growth in areas. Reinstatement works are present and are showing signs of wear in areas.

The footpaths throughout Barnsley Road are generally in a poor condition, showing signs of deterioration. The condition appears to worsen as you continue along Barnsley Road. Reinstatement works are present and show signs of wear.

The street lighting columns appear to be in a good condition, however, it should be noted that there are 2№ damaged illuminated bollards and 1№ damaged street sign.

SECTION	DESCRIPTION	
2	**HIGHWAY CONDITION SURVEY**	

JLES
COMPLETE ENGINEERING SOLUTIONS

HIGHWAY CONDITION SURVEY						2
JLES Division:	**Northern**	**Local Authority:**	**Barnsley Metropolitan Borough Council**	**Inspection Date:**	**14th March 2019**	
Project Name:	**Nanny Marr Road (Phase 2).**	**Location:**	**Nanny Marr Road, Darfield**	**JLES Ref:**	**PC/Nanny Marr Road/P2/Hw**	

FOOTPATH CONDITION SURVEY EXTENTS

Nanny Marr Road Footpath starting outside 35 Nanny Marr Road leading West towards Westley Methodist Church (see plan below).



HIGHWAY CONDITION SURVEY						2
JLES Division:	**Northern**	**Local Authority:**	**Barnsley Metropolitan Borough Council**	**Inspection Date:**	**14th March 2019**	
Project Name:	**Nanny Marr Road (Phase 2).**	**Location:**	**Nanny Marr Road, Darfield**	**JLES Ref:**	**PC/Nanny Marr Road/P2/Hw**	

ITEM 1

LOCATION:	**Nanny Marr Road Footpath (0 – 50m).**
OBSERVATION:	**A) 5№ utility boxes appear to be in good condition.** **B) Footpath surface course is showing signs of wear / damage.** **C) Reinstatements showing signs of wear.** **D) Numerous damaged kerbs.** **E) Weed growth present throughout footpath.**
NOTES:	N/A.
REMEDIAL WORKS RATING:	1 2 3 4 5▼ 6 7 8 9 10 **LOW** **MEDIUM** **HIGH**











HIGHWAY CONDITION SURVEY						2
JLES Division:	**Northern**	**Local Authority:**	**Barnsley Metropolitan Borough Council**	**Inspection Date:**	**14th March 2019**	
Project Name:	**Nanny Marr Road (Phase 2).**	**Location:**	**Nanny Marr Road, Darfield**	**JLES Ref:**	**PC/Nanny Marr Road/P2/Hw**	

ITEM 2

LOCATION:	**Nanny Marr Road Footpath (50m – 100m).**
OBSERVATION:	**A) Footpath surface course is showing signs of wear / damage.** **B) Numerous damaged kerbs.** **C) 6№ utility boxes appear to be in good condition.** **D) Reinstatements showing signs of wear.** **E) Moss / weed growth present throughout footpath.**
NOTES:	N/A.
REMEDIAL WORKS RATING:	1 2 3 4 5▼ 6 7 8 9 10 **LOW** **MEDIUM** **HIGH**











HIGHWAY CONDITION SURVEY						2
JLES Division:	**Northern**	**Local Authority:**	**Barnsley Metropolitan Borough Council**	**Inspection Date:**	**14th March 2019**	
Project Name:	**Nanny Marr Road (Phase 2).**	**Location:**	**Nanny Marr Road, Darfield**	**JLES Ref:**	**PC/Nanny Marr Road/P2/Hw**	

ITEM 3

LOCATION:	**Nanny Marr Road Footpath (100m – 150m).**
OBSERVATION:	**A) 6№ utility boxes appear to be in good condition.** **B) Footpath surface course is showing signs of wear / damage.** **C) Reinstatements are showing signs of wear.** **D) Numerous damaged kerbs.** **E) Moss / weed growth present throughout footpath.**
NOTES:	N/A.
REMEDIAL WORKS RATING:	1 2 3 4 5 6▼ 7 8 9 10 **LOW** **MEDIUM** **HIGH**











HIGHWAY CONDITION SURVEY						2
JLES Division:	**Northern**	**Local Authority:**	**Barnsley Metropolitan Borough Council**	**Inspection Date:**	**14th March 2019**	
Project Name:	**Nanny Marr Road (Phase 2).**	**Location:**	**Nanny Marr Road, Darfield**	**JLES Ref:**	**PC/Nanny Marr Road/P2/Hw**	

ITEM 4

LOCATION:	**Nanny Marr Road Footpath (150m – 200m).**
OBSERVATION:	**A) 2№ utility boxes appear to be in good condition.** **B) Footpath surface course is showing signs of wear / damage.** **C) Reinstatements are showing signs of wear.** **D) Numerous damaged kerbs.** **E) Moss / weed growth present throughout footpath.** **F) 2№ flagstones damaged.**
NOTES:	N/A.
REMEDIAL WORKS RATING:	1 2 3 4 5 6▼ 7 8 9 10 **LOW** **MEDIUM** **HIGH**







FOOTPATH CONDITION SURVEY EXTENTS

Barnsley Road Footpath starting outside Westley Methodist Church leading East towards 14 Garden Street (see plan below).

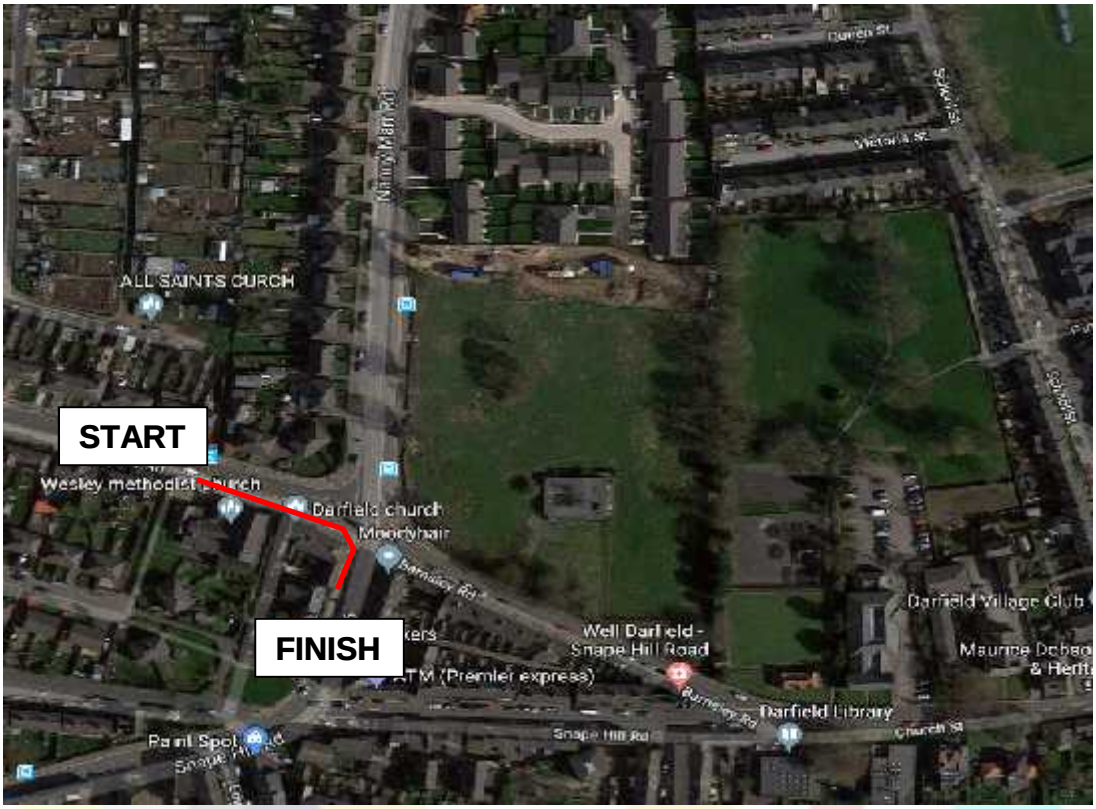

HIGHWAY CONDITION SURVEY						2
JLES Division:	**Northern**	**Local Authority:**	**Barnsley Metropolitan Borough Council**	**Inspection Date:**	**14th March 2019**	
Project Name:	**Nanny Marr Road (Phase 2).**	**Location:**	**Nanny Marr Road, Darfield**	**JLES Ref:**	**PC/Nanny Marr Road/P2/Hw**	

ITEM 5

LOCATION:	**Barnsley Road Footpath (0m – 50m).**
OBSERVATION:	**A) 4№ utility boxes appear to be in good condition.** **B) Footpath surface course is showing signs of wear / damage.** **C) Reinstatements are showing signs of wear.** **D) Moss / weed growth present throughout footpath.**
NOTES:	N/A.
REMEDIAL WORKS RATING:	1 2 3 4 5▼ 6 7 8 9 10 **LOW** **MEDIUM** **HIGH**











HIGHWAY CONDITION SURVEY						2
JLES Division:	**Northern**	**Local Authority:**	**Barnsley Metropolitan Borough Council**	**Inspection Date:**	**14th March 2019**	
Project Name:	**Nanny Marr Road (Phase 2).**	**Location:**	**Nanny Marr Road, Darfield**	**JLES Ref:**	**PC/Nanny Marr Road/P2/Hw**	

ITEM 6

LOCATION:	**Barnsley Road Footpath (50m – 100m).**
OBSERVATION:	**A) 7№ utility boxes appear to be in good condition.** **B) Footpath surface course is showing signs of wear / damage.** **C) Reinstatements are showing signs of wear.** **D) Numerous damaged kerbs.** **E) Moss / weed growth present throughout footpath.**
NOTES:	N/A.
REMEDIAL WORKS RATING:	1 2 3 4 5 6▼ 7 8 9 10 **LOW** **MEDIUM** **HIGH**











HIGHWAY CONDITION SURVEY						2
JLES Division:	**Northern**	**Local Authority:**	**Barnsley Metropolitan Borough Council**	**Inspection Date:**	**14th March 2019**	
Project Name:	**Nanny Marr Road (Phase 2).**	**Location:**	**Nanny Marr Road, Darfield**	**JLES Ref:**	**PC/Nanny Marr Road/P2/Hw**	

FOOTPATH CONDITION SURVEY EXTENTS

Garden Street / Barnsley Road Footpath starting outside 14 Garden Street leading East towards Darfield Library (see plan below).

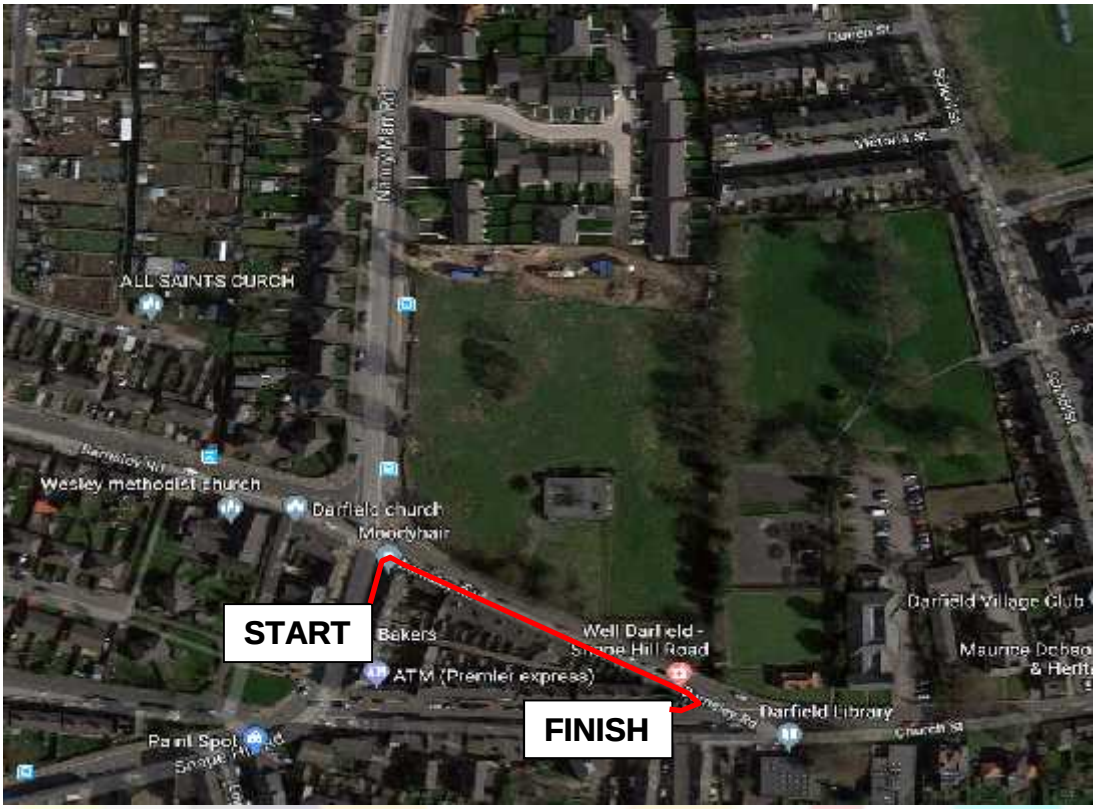

HIGHWAY CONDITION SURVEY						2
JLES Division:	**Northern**	**Local Authority:**	**Barnsley Metropolitan Borough Council**	**Inspection Date:**	**14th March 2019**	
Project Name:	**Nanny Marr Road (Phase 2).**	**Location:**	**Nanny Marr Road, Darfield**	**JLES Ref:**	**PC/Nanny Marr Road/P2/Hw**	

ITEM 7

LOCATION:	**Garden Street Footpath (0 – 50m).**
OBSERVATION:	**A) 3№ utility boxes appear to be in good condition.** **B) Footpath surface course is showing signs of wear / damage.** **C) Reinstatements are showing signs of wear.** **D) Numerous damaged kerbs.** **E) Moss / weed growth present throughout footpath.**
NOTES:	N/A.
REMEDIAL WORKS RATING:	1 2 3 4 5 6▼ 7 8 9 10 **LOW** **MEDIUM** **HIGH**











HIGHWAY CONDITION SURVEY						2
JLES Division:	**Northern**	**Local Authority:**	**Barnsley Metropolitan Borough Council**	**Inspection Date:**	**14th March 2019**	
Project Name:	**Nanny Marr Road (Phase 2).**	**Location:**	**Nanny Marr Road, Darfield**	**JLES Ref:**	**PC/Nanny Marr Road/P2/Hw**	

ITEM 8

LOCATION:	**Barnsley Road Footpath (50m – 100m).**
OBSERVATION:	**A) 3№ utility boxes appear to be in good condition.** **B) Footpath surface course is showing signs of wear / damage.** **C) Reinstatements are showing signs of wear.** **D) Numerous damaged kerbs.** **E) Moss / weed growth present throughout footpath.**
NOTES:	N/A.
REMEDIAL WORKS RATING:	1 2 3 4 5 6▼ 7 8 9 10 **LOW** **MEDIUM** **HIGH**







HIGHWAY CONDITION SURVEY						2
JLES Division:	**Northern**	**Local Authority:**	**Barnsley Metropolitan Borough Council**	**Inspection Date:**	**14th March 2019**	
Project Name:	**Nanny Marr Road (Phase 2).**	**Location:**	**Nanny Marr Road, Darfield**	**JLES Ref:**	**PC/Nanny Marr Road/P2/Hw**	

ITEM 9

LOCATION:	**Barnsley Road Footpath (100m – 150m).**
OBSERVATION:	**A) 4№ utility boxes appear to be in good condition.** **B) Footpath surface course is showing signs of wear / damage.** **C) Reinstatements are showing signs of wear.** **D) Numerous damaged kerbs.** **E) Moss / weed growth present throughout footpath.**
NOTES:	N/A.
REMEDIAL WORKS RATING:	1 2 3 4 5 6▼ 7 8 9 10 **LOW** **MEDIUM** **HIGH**











HIGHWAY CONDITION SURVEY						2
JLES Division:	**Northern**	**Local Authority:**	**Barnsley Metropolitan Borough Council**	**Inspection Date:**	**14th March 2019**	
Project Name:	**Nanny Marr Road (Phase 2).**	**Location:**	**Nanny Marr Road, Darfield**	**JLES Ref:**	**PC/Nanny Marr Road/P2/Hw**	

FOOTPATH CONDITION SURVEY EXTENTS

Church Street Footpath starting outside 2 Church Street leading East towards Darfield Library (see plan below).



HIGHWAY CONDITION SURVEY						2
JLES Division:	**Northern**	**Local Authority:**	**Barnsley Metropolitan Borough Council**	**Inspection Date:**	**14th March 2019**	
Project Name:	**Nanny Marr Road (Phase 2).**	**Location:**	**Nanny Marr Road, Darfield**	**JLES Ref:**	**PC/Nanny Marr Road/P2/Hw**	

ITEM 10		
LOCATION:	**Church Street Footpath (0 – 27m).**	
OBSERVATION:	**A) 1№ utility boxes appear to be in good condition.** **B) Footpath surface course is showing signs of wear / damage.** **C) Reinstatements are showing signs of wear.** **D) Moss / weed growth present throughout footpath.**	
NOTES:	N/A.	
REMEDIAL WORKS RATING:	1 2 3 4 5 6▼ 7 8 9 10 **LOW** **MEDIUM** **HIGH**	
		

HIGHWAY CONDITION SURVEY						2
JLES Division:	**Northern**	**Local Authority:**	**Barnsley Metropolitan Borough Council**	**Inspection Date:**	**14th March 2019**	
Project Name:	**Nanny Marr Road (Phase 2).**	**Location:**	**Nanny Marr Road, Darfield**	**JLES Ref:**	**PC/Nanny Marr Road/P2/Hw**	

FOOTPATH CONDITION SURVEY EXTENTS

Barnsley Road Footpath starting outside Darfield Bowling Club leading West towards Barnsley Road junction, then leading North towards 60 Nanny Marr Road. (see plan below).



HIGHWAY CONDITION SURVEY						2
JLES Division:	**Northern**	**Local Authority:**	**Barnsley Metropolitan Borough Council**	**Inspection Date:**	**14th March 2019**	
Project Name:	**Nanny Marr Road (Phase 2).**	**Location:**	**Nanny Marr Road, Darfield**	**JLES Ref:**	**PC/Nanny Marr Road/P2/Hw**	

ITEM 11

LOCATION:	**Barnsley Road Footpath (0m – 50m).**
OBSERVATION:	**A) 1№ utility boxes appear to be in good condition.** **B) Footpath surface course is showing signs of wear / damage.** **C) Reinstatements are showing signs of wear.** **D) Numerous damaged kerbs.** **E) Moss / weed growth present throughout footpath.**
NOTES:	N/A.
REMEDIAL WORKS RATING:	1 2 3 4 5 6▼ 7 8 9 10 **LOW** **MEDIUM** **HIGH**











HIGHWAY CONDITION SURVEY						2
JLES Division:	**Northern**	**Local Authority:**	**Barnsley Metropolitan Borough Council**	**Inspection Date:**	**14th March 2019**	
Project Name:	**Nanny Marr Road (Phase 2).**	**Location:**	**Nanny Marr Road, Darfield**	**JLES Ref:**	**PC/Nanny Marr Road/P2/Hw**	

ITEM 12

LOCATION:	**Barnsley Road Footpath (50m – 100m).**
OBSERVATION:	**A) 3№ utility boxes appear to be in good condition.** **B) Footpath surface course is showing signs of wear / damage.** **C) Reinstatements are showing signs of wear.** **D) Numerous damaged kerbs.** **E) Moss / weed growth present throughout footpath.**
NOTES:	N/A.
REMEDIAL WORKS RATING:	1 2 3 4 5 6▼ 7 8 9 10 **LOW** **MEDIUM** **HIGH**











HIGHWAY CONDITION SURVEY						2
JLES Division:	**Northern**	**Local Authority:**	**Barnsley Metropolitan Borough Council**	**Inspection Date:**	**14th March 2019**	
Project Name:	**Nanny Marr Road (Phase 2).**	**Location:**	**Nanny Marr Road, Darfield**	**JLES Ref:**	**PC/Nanny Marr Road/P2/Hw**	

ITEM 13

LOCATION:	**Barnsley Road Footpath (100m – 150m).**
OBSERVATION:	**A) 5№ utility boxes appear to be in good condition.** **B) Footpath surface course is showing signs of wear / damage.** **C) Reinstatements are showing signs of wear.** **D) Numerous damaged kerbs.** **E) Moss / weed growth present throughout footpath.**
NOTES:	N/A.
REMEDIAL WORKS RATING:	1 2 3 4 5 6▼ 7 8 9 10 **LOW** **MEDIUM** **HIGH**











HIGHWAY CONDITION SURVEY						2
JLES Division:	**Northern**	**Local Authority:**	**Barnsley Metropolitan Borough Council**	**Inspection Date:**	**14th March 2019**	
Project Name:	**Nanny Marr Road (Phase 2).**	**Location:**	**Nanny Marr Road, Darfield**	**JLES Ref:**	**PC/Nanny Marr Road/P2/Hw**	

ITEM 14

LOCATION:	**Nanny Marr Road Footpath (150m – 200m).**
OBSERVATION:	**A) 2№ utility boxes appear to be in good condition.** **B) Footpath surface course is showing signs of wear.** **C) Numerous damaged kerbs.** **D) Moss / weed growth present throughout footpath.**
NOTES:	N/A.
REMEDIAL WORKS RATING:	1 2 3 4 5 6▼ 7 8 9 10 **LOW** **MEDIUM** **HIGH**







HIGHWAY CONDITION SURVEY						2
JLES Division:	**Northern**	**Local Authority:**	**Barnsley Metropolitan Borough Council**	**Inspection Date:**	**14th March 2019**	
Project Name:	**Nanny Marr Road (Phase 2).**	**Location:**	**Nanny Marr Road, Darfield**	**JLES Ref:**	**PC/Nanny Marr Road/P2/Hw**	

ITEM 15

LOCATION:	**Nanny Marr Road Footpath (200m – 250m).**
OBSERVATION:	**A) 1№ utility boxes appear to be in good condition.** **B) Footpath surface course is showing signs of wear / damage.** **C) Reinstatements are showing signs of wear.** **D) Numerous damaged kerbs.** **E) Moss / weed growth present throughout footpath.**
NOTES:	N/A.
REMEDIAL WORKS RATING:	1 2 3 4 5 6▼ 7 8 9 10 **LOW** **MEDIUM** **HIGH**











HIGHWAY CONDITION SURVEY						2
JLES Division:	**Northern**	**Local Authority:**	**Barnsley Metropolitan Borough Council**	**Inspection Date:**	**14th March 2019**	
Project Name:	**Nanny Marr Road (Phase 2).**	**Location:**	**Nanny Marr Road, Darfield**	**JLES Ref:**	**PC/Nanny Marr Road/P2/Hw**	

ITEM 16

LOCATION:	**Nanny Marr Road Footpath (250m – 300m).**
OBSERVATION:	**A) 11№ utility boxes appear to be in good condition.** **B) Footpath surface course is showing signs of wear.** **C) Moss / weed growth present throughout footpath.**
NOTES:	N/A.
REMEDIAL WORKS RATING:	1 2 3▼ 4 5 6 7 8 9 10 **LOW** **MEDIUM** **HIGH**







HIGHWAY CONDITION SURVEY						2
JLES Division:	**Northern**	**Local Authority:**	**Barnsley Metropolitan Borough Council**	**Inspection Date:**	**14th March 2019**	
Project Name:	**Nanny Marr Road (Phase 2).**	**Location:**	**Nanny Marr Road, Darfield**	**JLES Ref:**	**PC/Nanny Marr Road/P2/Hw**	

CARRIAGEWAY CONDITION SURVEY EXTENTS

Nanny Marr Road Carriageway starting outside 35 Nanny Marr Road leading West towards Westley Methodist Church (see plan below).



HIGHWAY CONDITION SURVEY						2
JLES Division:	**Northern**	**Local Authority:**	**Barnsley Metropolitan Borough Council**	**Inspection Date:**	**14th March 2019**	
Project Name:	**Nanny Marr Road (Phase 2).**	**Location:**	**Nanny Marr Road, Darfield**	**JLES Ref:**	**PC/Nanny Marr Road/P2/Hw**	

ITEM 17

LOCATION:	**Nanny Marr Road Carriageway (0m – 100m).**
OBSERVATION:	**A) Carriageway showing signs of wear / damage.** **B) Road markings within carriageway are showing signs of wear / deterioration.**
NOTES:	N/A.
REMEDIAL WORKS RATING:	1 2 3 4 5▼ 6 7 8 9 10 **LOW** **MEDIUM** **HIGH**











HIGHWAY CONDITION SURVEY						2
JLES Division:	**Northern**	**Local Authority:**	**Barnsley Metropolitan Borough Council**	**Inspection Date:**	**14th March 2019**	
Project Name:	**Nanny Marr Road (Phase 2).**	**Location:**	**Nanny Marr Road, Darfield**	**JLES Ref:**	**PC/Nanny Marr Road/P2/Hw**	

ITEM 18

LOCATION:	**Nanny Marr Road Carriageway (100m – 200m).**
OBSERVATION:	**A) Carriageway showing signs of wear / damage.** **B) Road markings within carriageway are showing signs of wear / deterioration.** **C) Reinstatements are showing signs of wear.**
NOTES:	N/A.
REMEDIAL WORKS RATING:	1 2 3 4 5▼ 6 7 8 9 10 **LOW** **MEDIUM** **HIGH**











HIGHWAY CONDITION SURVEY						2
JLES Division:	**Northern**	**Local Authority:**	**Barnsley Metropolitan Borough Council**	**Inspection Date:**	**14th March 2019**	
Project Name:	**Nanny Marr Road (Phase 2).**	**Location:**	**Nanny Marr Road, Darfield**	**JLES Ref:**	**PC/Nanny Marr Road/P2/Hw**	

CARRIAGEWAY CONDITION SURVEY EXTENTS

Nanny Marr Road Carriageway starting outside Westley Methodist Church leading East towards 14 Garden Street (see plan below).



HIGHWAY CONDITION SURVEY						2
JLES Division:	**Northern**	**Local Authority:**	**Barnsley Metropolitan Borough Council**	**Inspection Date:**	**14th March 2019**	
Project Name:	**Nanny Marr Road (Phase 2).**	**Location:**	**Nanny Marr Road, Darfield**	**JLES Ref:**	**PC/Nanny Marr Road/P2/Hw**	

ITEM 19

LOCATION:	**Nanny Marr Road Carriageway (0 – 100).**
OBSERVATION:	**A) 2№ utility boxes appear to be in good condition.** **B) Carriageway showing signs of wear / damage.** **C) Road markings within carriageway are showing signs of wear / deterioration.** **D) Reinstatements are showing signs of wear.**
NOTES:	N/A.
REMEDIAL WORKS RATING:	1 2 3 4 5 6 7▼ 8 9 10 **LOW** **MEDIUM** **HIGH**











HIGHWAY CONDITION SURVEY						2
JLES Division:	**Northern**	**Local Authority:**	**Barnsley Metropolitan Borough Council**	**Inspection Date:**	**14th March 2019**	
Project Name:	**Nanny Marr Road (Phase 2).**	**Location:**	**Nanny Marr Road, Darfield**	**JLES Ref:**	**PC/Nanny Marr Road/P2/Hw**	

CARRIAGEWAY CONDITION SURVEY EXTENTS

Garden Street / Barnsley Road Carriageway starting outside 14 Garden Street leading East towards Darfield Library (see plan below).

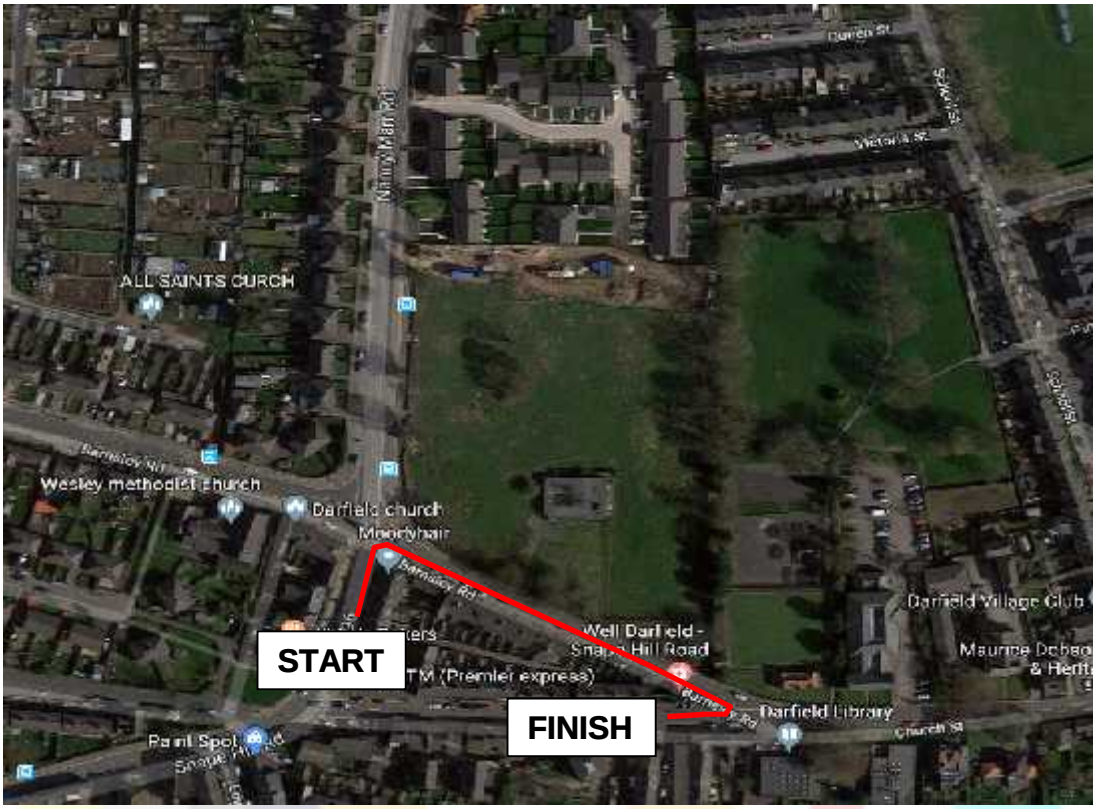

HIGHWAY CONDITION SURVEY						2
JLES Division:	**Northern**	**Local Authority:**	**Barnsley Metropolitan Borough Council**	**Inspection Date:**	**14th March 2019**	
Project Name:	**Nanny Marr Road (Phase 2).**	**Location:**	**Nanny Marr Road, Darfield**	**JLES Ref:**	**PC/Nanny Marr Road/P2/Hw**	

ITEM 20

LOCATION:	**Garden Street / Barnsley Road Carriageway (0 – 100m).**
OBSERVATION:	**A) Carriageway showing signs of wear / damage.** **B) Road markings within carriageway are showing signs of wear / deterioration.** **C) 1№ Manhole appears to be in good condition.** **D) Reinstatements are showing signs of wear.**
NOTES:	N/A.
REMEDIAL WORKS RATING:	1 2 3 4 5 6▼ 7 8 9 10 **LOW** **MEDIUM** **HIGH**











HIGHWAY CONDITION SURVEY						2
JLES Division:	**Northern**	**Local Authority:**	**Barnsley Metropolitan Borough Council**	**Inspection Date:**	**14th March 2019**	
Project Name:	**Nanny Marr Road (Phase 2).**	**Location:**	**Nanny Marr Road, Darfield**	**JLES Ref:**	**PC/Nanny Marr Road/P2/Hw**	

ITEM 21

LOCATION:	**Barnsley Road Carriageway (100m – 150m).**
OBSERVATION:	**A) Carriageway showing signs of wear / damage.** **B) Road markings within carriageway are showing signs of wear / deterioration.** **C) Reinstatements are showing signs of wear.** **D) 1№ manhole appears to be in good condition.**
NOTES:	N/A.
REMEDIAL WORKS RATING:	1 2 3 4 5 6▼ 7 8 9 10 **LOW** **MEDIUM** **HIGH**











HIGHWAY CONDITION SURVEY						2
JLES Division:	**Northern**	**Local Authority:**	**Barnsley Metropolitan Borough Council**	**Inspection Date:**	**14th March 2019**	
Project Name:	**Nanny Marr Road (Phase 2).**	**Location:**	**Nanny Marr Road, Darfield**	**JLES Ref:**	**PC/Nanny Marr Road/P2/Hw**	

CARRIAGEWAY CONDITION SURVEY EXTENTS

Church Street Carriageway starting outside 2 Church Street leading East towards Darfield Library (see plan below).



HIGHWAY CONDITION SURVEY						2
JLES Division:	**Northern**	**Local Authority:**	**Barnsley Metropolitan Borough Council**	**Inspection Date:**	**14th March 2019**	
Project Name:	**Nanny Marr Road (Phase 2).**	**Location:**	**Nanny Marr Road, Darfield**	**JLES Ref:**	**PC/Nanny Marr Road/P2/Hw**	

ITEM 22

LOCATION:	**Church Street Carriageway (0m – 27m).**
OBSERVATION:	**A) 2№ utility boxes appear to be in good condition.** **B) 1№ manhole appears to be in good condition.** **C) Carriageway showing signs of wear / damage.** **D) Road markings within carriageway are showing signs of wear / deterioration.** **E) Reinstatements are showing signs of wear.**
NOTES:	N/A.
REMEDIAL WORKS RATING:	1 2 3 4 5▼ 6 7 8 9 10 **LOW** **MEDIUM** **HIGH**







HIGHWAY CONDITION SURVEY						2
JLES Division:	**Northern**	**Local Authority:**	**Barnsley Metropolitan Borough Council**	**Inspection Date:**	**14th March 2019**	
Project Name:	**Nanny Marr Road (Phase 2).**	**Location:**	**Nanny Marr Road, Darfield**	**JLES Ref:**	**PC/Nanny Marr Road/P2/Hw**	

CARRIAGEWAY CONDITION SURVEY EXTENTS

Barnsley Road Carriageway starting outside Darfield Bowling Club leading West towards Barnsley Road junction, then leading North towards 60 Nanny Marr Road. (see plan below).

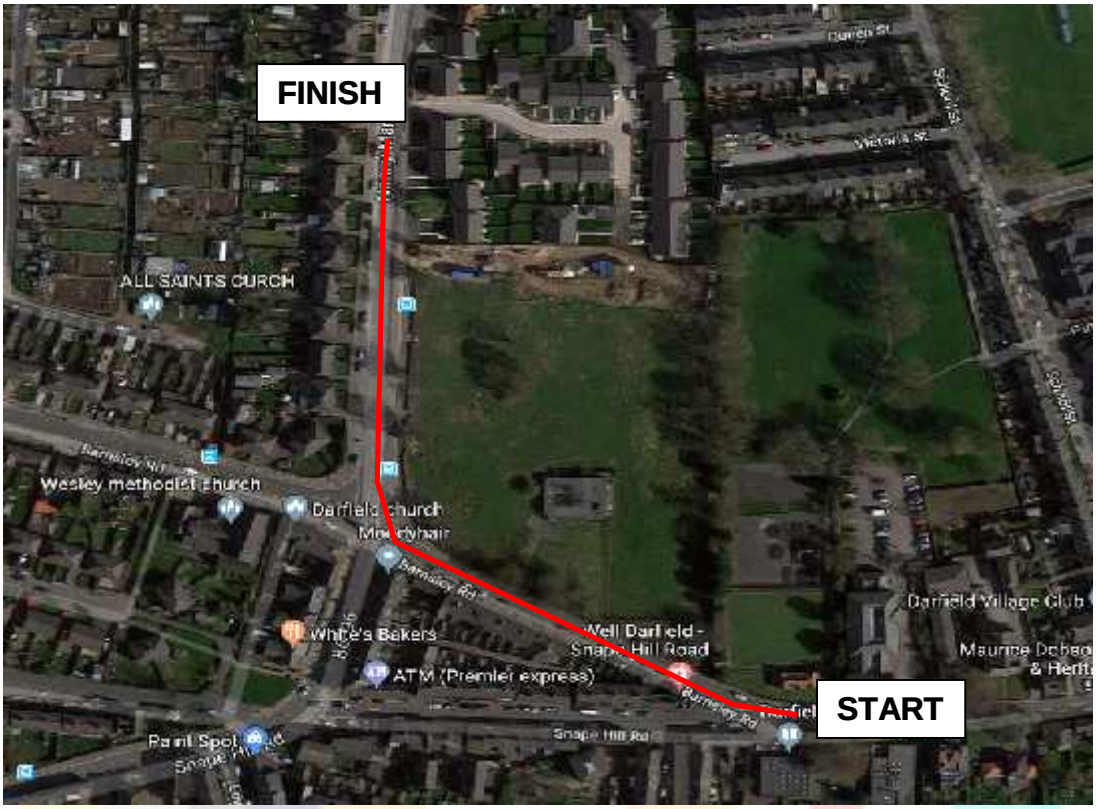

HIGHWAY CONDITION SURVEY						2
JLES Division:	**Northern**	**Local Authority:**	**Barnsley Metropolitan Borough Council**	**Inspection Date:**	**14th March 2019**	
Project Name:	**Nanny Marr Road (Phase 2).**	**Location:**	**Nanny Marr Road, Darfield**	**JLES Ref:**	**PC/Nanny Marr Road/P2/Hw**	

ITEM 23

LOCATION:	**Barnsley Road Carriageway (0m – 100m).**
OBSERVATION:	**A) Carriageway showing signs of wear / damage.** **B) Road markings within carriageway are showing signs of wear / deterioration.** **C) Reinstatements are showing signs of wear.** **D) 2№ utility boxes appear to be in good condition.** **E) 1№ Manhole appears to be in good condition.**
NOTES:	N/A.
REMEDIAL WORKS RATING:	1 2 3 4 5 6 7 8▼ 9 10 **LOW** **MEDIUM** **HIGH**











HIGHWAY CONDITION SURVEY						2
JLES Division:	**Northern**	**Local Authority:**	**Barnsley Metropolitan Borough Council**	**Inspection Date:**	**14th March 2019**	
Project Name:	**Nanny Marr Road (Phase 2).**	**Location:**	**Nanny Marr Road, Darfield**	**JLES Ref:**	**PC/Nanny Marr Road/P2/Hw**	

ITEM 24		
LOCATION:	**Barnsley Road Carriageway (100m – 200m).**	
OBSERVATION:	**A) Carriageway showing signs of wear / damage.** **B) Road markings within carriageway are showing signs of wear / deterioration.**	
NOTES:	N/A.	
REMEDIAL WORKS RATING:	1 2 3 4 5▼ 6 7 8 9 10 **LOW** **MEDIUM** **HIGH**	









HIGHWAY CONDITION SURVEY						2
JLES Division:	**Northern**	**Local Authority:**	**Barnsley Metropolitan Borough Council**	**Inspection Date:**	**14th March 2019**	
Project Name:	**Nanny Marr Road (Phase 2).**	**Location:**	**Nanny Marr Road, Darfield**	**JLES Ref:**	**PC/Nanny Marr Road/P2/Hw**	

ITEM 25		
LOCATION:	**Nanny Marr Road Carriageway (200m – 300m).**	
OBSERVATION:	**A) 1№ utility boxes appear to be in good condition.** **B) Carriageway showing signs of wear / damage.** **C) Road markings within carriageway are showing signs of wear / deterioration.**	
NOTES:	N/A.	
REMEDIAL WORKS RATING:	1 2 3 4 5▼ 6 7 8 9 10 **LOW** **MEDIUM** **HIGH**	
		

HIGHWAY CONDITION SURVEY						2
JLES Division:	**Northern**	**Local Authority:**	**Barnsley Metropolitan Borough Council**	**Inspection Date:**	**14th March 2019**	
Project Name:	**Nanny Marr Road (Phase 2).**	**Location:**	**Nanny Marr Road, Darfield**	**JLES Ref:**	**PC/Nanny Marr Road/P2/Hw**	

ITEM 26

LOCATION:	**Nanny Marr Road Boundary.**
OBSERVATION:	**JLES were unable to carry out a survey of the boundary that was requested due to livestock being in the field in question.**
NOTES:	N/A.
REMEDIAL WORKS RATING:	1 2 3 4 5 6 7 8 9 10 **LOW** **MEDIUM** **HIGH**











SECTION	DESCRIPTION
3	**STREET LIGHTING CONDITION SURVEY**

STREET LIGHTING CONDITION SURVEY						3
JLES Division:	**Northern**	**Local Authority:**	**Barnsley Metropolitan Borough Council**	**Inspection Date:**	**14th March 2019**	
Project Name:	**Nanny Marr Road (Phase 2)**	**Location:**	**Nanny Marr Road, Darfield**	**JLES Ref:**	**PC/Nanny Marr Road/P2/Hw**	

STREET LIGHT	OBSERVATION	ASSOCIATED CONSIDERATIONS
NANNY MARR ROAD		
LC5 	**No defects noted.**	A) Please note this column is not numbered. B) There is a hanging basket bracket on this column.
LC3 	**No defects noted.**	There is a hanging basket bracket on this column.
LC1 	**No defects noted.**	There is a hanging basket bracket on this column.

LC600S 	**Sign is damaged.**	Litter notice appears to be torn.
LC6 	**No defects noted.**	N/A.
LC7 	**No defects noted.**	N/A.
LC5 	**No defects noted.**	N/A.

STREET LIGHTING CONDITION SURVEY						3
JLES Division:	**Northern**	**Local Authority:**	**Barnsley Metropolitan Borough Council**	**Inspection Date:**	**14th March 2019**	
Project Name:	**Nanny Marr Road (Phase 2)**	**Location:**	**Nanny Marr Road, Darfield**	**JLES Ref:**	**PC/Nanny Marr Road/P2/Hw**	

IB1 	**Bollard has minor damage.**	N/A.
IB2 	**No defects noted.**	N/A.
LC2 	**No defects noted.**	N/A.
LC3 	**No defects noted.**	There is a hanging basket bracket on this column.

STREET LIGHTING CONDITION SURVEY						3
JLES Division:	**Northern**	**Local Authority:**	**Barnsley Metropolitan Borough Council**	**Inspection Date:**	**14th March 2019**	
Project Name:	**Nanny Marr Road (Phase 2)**	**Location:**	**Nanny Marr Road, Darfield**	**JLES Ref:**	**PC/Nanny Marr Road/P2/Hw**	

BARNSLEY ROAD		
LC1 	**No defects noted.**	N/A.
IB3 	**Bollard has major damage.**	N/A.
IB4 	**No defects noted.**	N/A.
LC3 	**No defects noted.**	N/A.

STREET LIGHTING CONDITION SURVEY						3
JLES Division:	**Northern**	**Local Authority:**	**Barnsley Metropolitan Borough Council**	**Inspection Date:**	**14th March 2019**	
Project Name:	**Nanny Marr Road (Phase 2)**	**Location:**	**Nanny Marr Road, Darfield**	**JLES Ref:**	**PC/Nanny Marr Road/P2/Hw**	

LC1 	**Column appears to be leaning.**	N/A.
LC3 	**No defects noted.**	There is a sign on this column.
LC1 	**No defects noted.**	There is a sign on this column.
LC2 	**No defects noted.**	N/A.

LC4 	**No defects noted.**	N/A.
IS1 	**No defects noted.**	Stickers on the 2№ signs.
LC2 	**No defects noted.**	There is a sign on this column.
LC4 	**No defects noted.**	There is a hanging basket bracket on this column.

STREET LIGHTING CONDITION SURVEY						3
JLES Division:	**Northern**	**Local Authority:**	**Barnsley Metropolitan Borough Council**	**Inspection Date:**	**14th March 2019**	
Project Name:	**Nanny Marr Road (Phase 2)**	**Location:**	**Nanny Marr Road, Darfield**	**JLES Ref:**	**PC/Nanny Marr Road/P2/Hw**	

GENERAL STREET LIGHTING SUMMARY & NOTES

SUMMARY

JLES have carried out a visual inspection of the street lighting columns and signs on this scheme. All street lighting columns appear to be in a good condition, however, there are 2№ damaged illuminated bollards and 1№ damaged street sign.

APPENDICES

SECTION	DESCRIPTION	DATE	FORM
A	Street Lighting Plan	N/A	Plan
B	Condition Survey Photographs	14th March 2019	DVD
NOTE:	Refer to following sheets for copies of original documents		

SECTION	DESCRIPTION
A	**STREET LIGHTING PLAN**

JLES
COMPLETE ENGINEERING SOLUTIONS

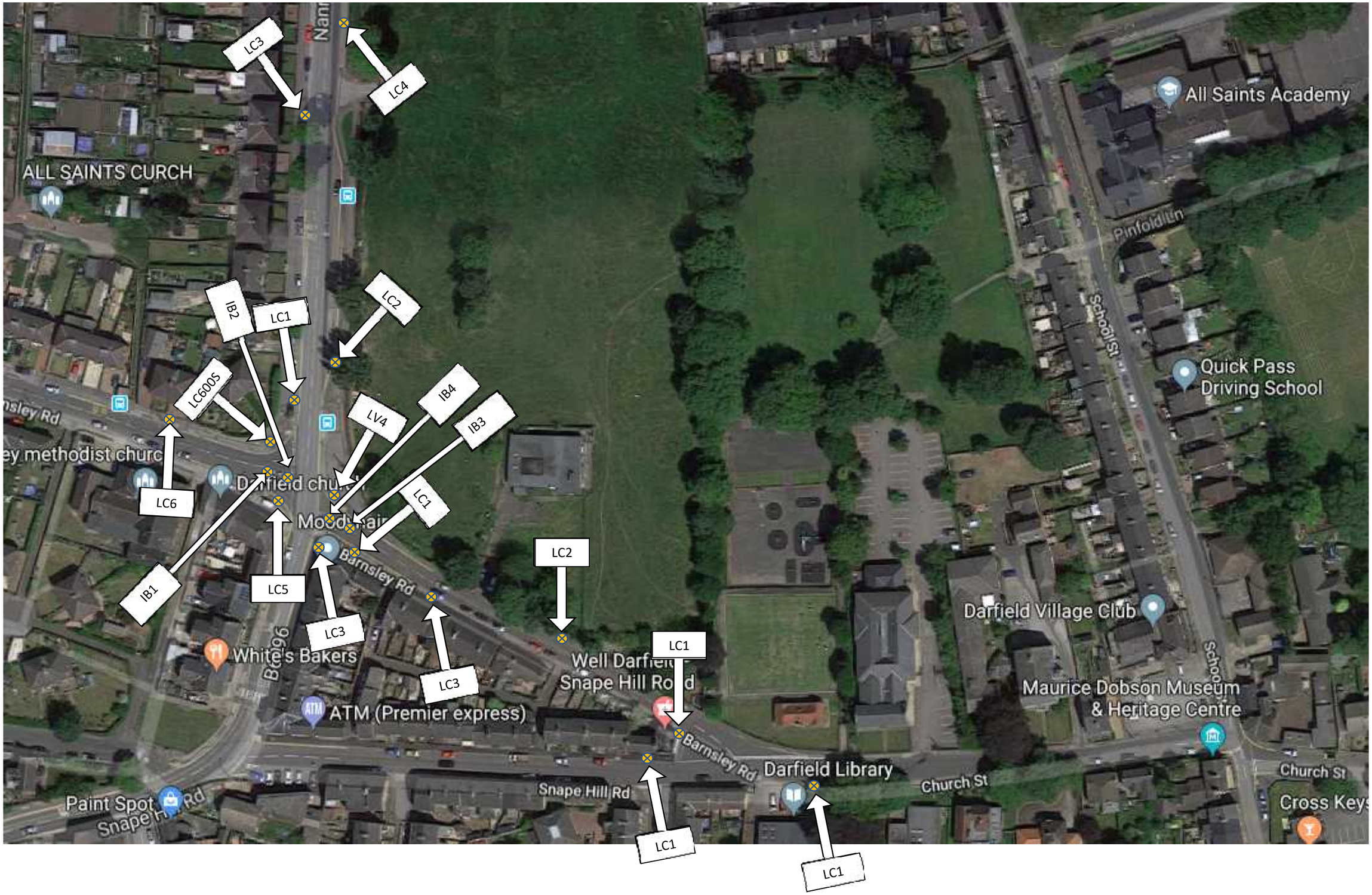

LC3
LC4
ALL SAINTS CURCH
All Saints Academy
Pinfold Ln
School St
Quick Pass
Driving School
IB2
LC1
LC2
LC600S
IB4
LV4
IB3
LC6
LC1
IB1
LC5
LC3
LC2
LC3
LC1
Barnsley Rd
White's Bakers
ATM (Premier express)
Darfield Village Club
Maurice Dobson Museum
& Heritage Centre
Darfield Library
Church St
Snape Hill Rd
Paint Spot
Cross Keys
LC1
LC1

SECTION	DESCRIPTION
B	CONDITION SURVEY PHOTOGRAPHS