

Site Details:

Client Ref: EMS_509766_686090
 Report Ref: EMS-DE-509766_686090
 Grid Ref: 430524, 406291

Map Name: County Series

Map date: 1904

Scale: 1:10,560

Printed at: 1:10,560



Surveyed 1891
 Revised 1904
 Edition N/A
 Copyright N/A
 Levelled N/A

Surveyed 1891
 Revised 1904
 Edition N/A
 Copyright N/A
 Levelled N/A



Produced by
 Groundsure Insights
www.groundsure.com

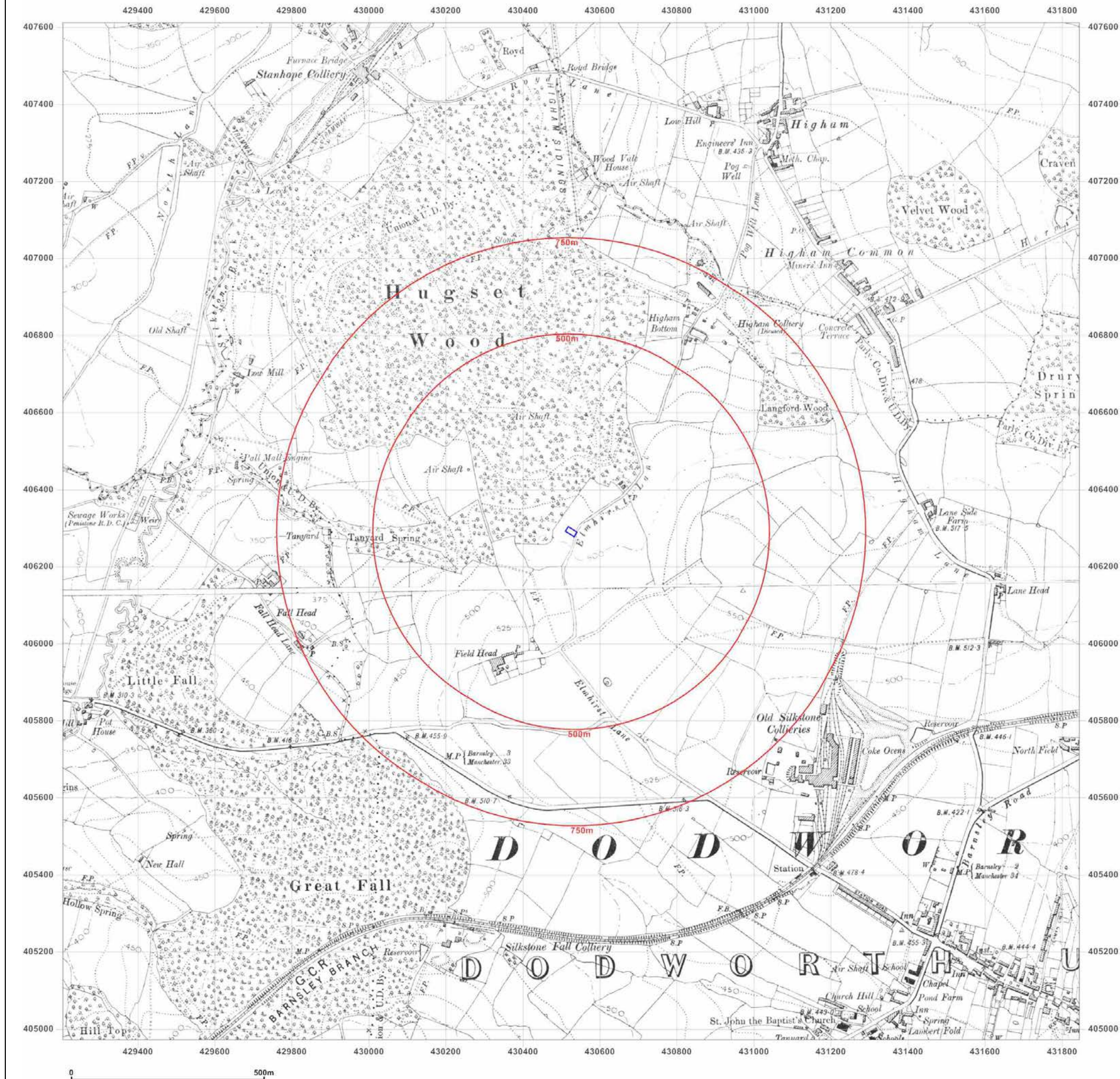


Supplied by:
www.emapsite.com
sales@emapsite.com

© Crown copyright and database rights 2018 Ordnance Survey 100035207

Production date: 02 November 2018

Map legend available at:
www.groundsure.com/sites/default/files/groundsure_legend.pdf



Site Details:

Client Ref: EMS_509766_686090
 Report Ref: EMS-DE-509766_686090
 Grid Ref: 430524, 406291

Map Name: County Series

Map date: 1906

Scale: 1:2,500

Printed at: 1:2,500



Surveyed 1906
 Revised 1906
 Edition N/A
 Copyright N/A
 Levelled N/A

Surveyed 1906
 Revised 1906
 Edition N/A
 Copyright N/A
 Levelled N/A



Produced by
 Groundsure Insights
www.groundsure.com

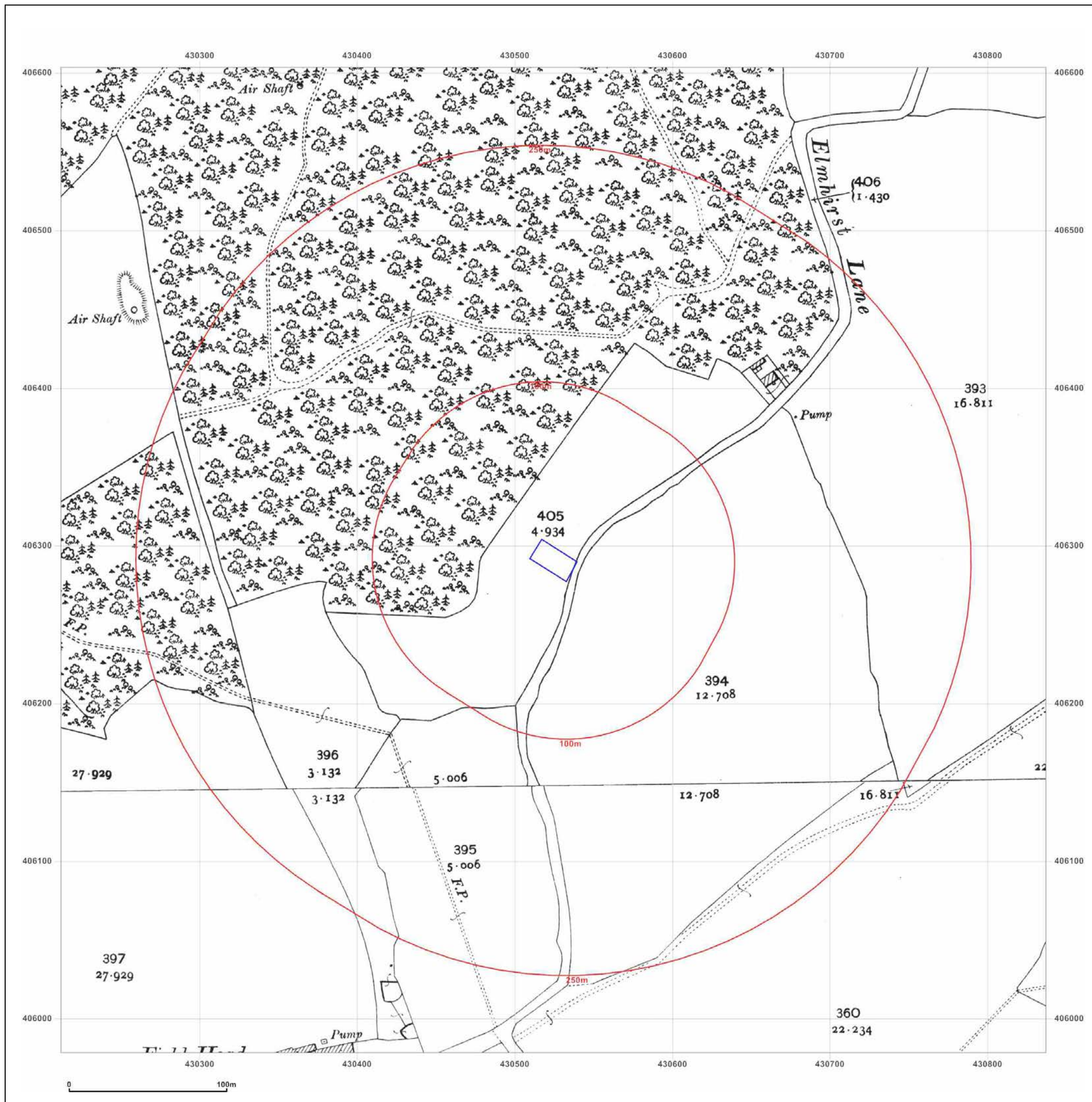


Supplied by:
www.emapsite.com
sales@emapsite.com

© Crown copyright and database rights 2018 Ordnance Survey 100035207

Production date: 02 November 2018

Map legend available at:
www.groundsure.com/sites/default/files/groundsure_legend.pdf



Site Details:

Client Ref: EMS_509766_686090
Report Ref: EMS-DE-509766_686090
Grid Ref: 430524, 406291

Map Name: County Series

Map date: 1929

Scale: 1:10,560

Printed at: 1:10,560



Surveyed 1851
 Revised 1929
 Edition N/A
 Copyright N/A
 Levelled N/A

Surveyed 1851
 Revised 1929
 Edition N/A
 Copyright N/A
 Levelled N/A



Produced by
 Groundsure Insights
www.groundsure.com

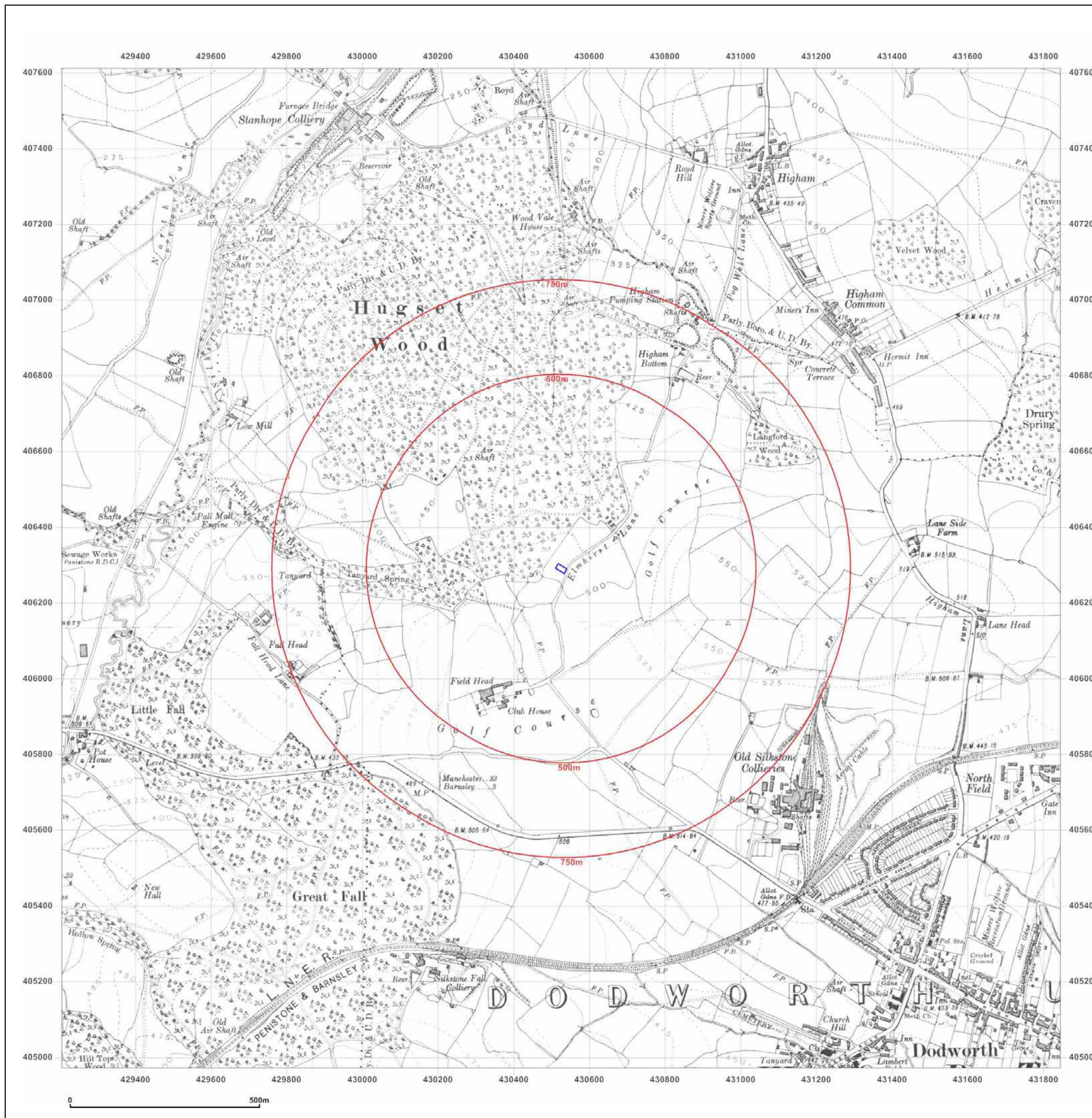


Supplied by:
www.emapsite.com
sales@emapsite.com

© Crown copyright and database rights 2018 Ordnance Survey 100035207

Production date: 02 November 2018

Map legend available at:
www.groundsure.com/sites/default/files/groundsure_legend.pdf



Site Details:

Client Ref: EMS_509766_686090
Report Ref: EMS-DE-509766_686090
Grid Ref: 430524, 406291

Map Name: County Series

Map date: 1929

Scale: 1:10,560

Printed at: 1:10,560



Surveyed 1851
 Revised 1929
 Edition N/A
 Copyright N/A
 Levelled N/A



Produced by
 Groundsure Insights
www.groundsure.com

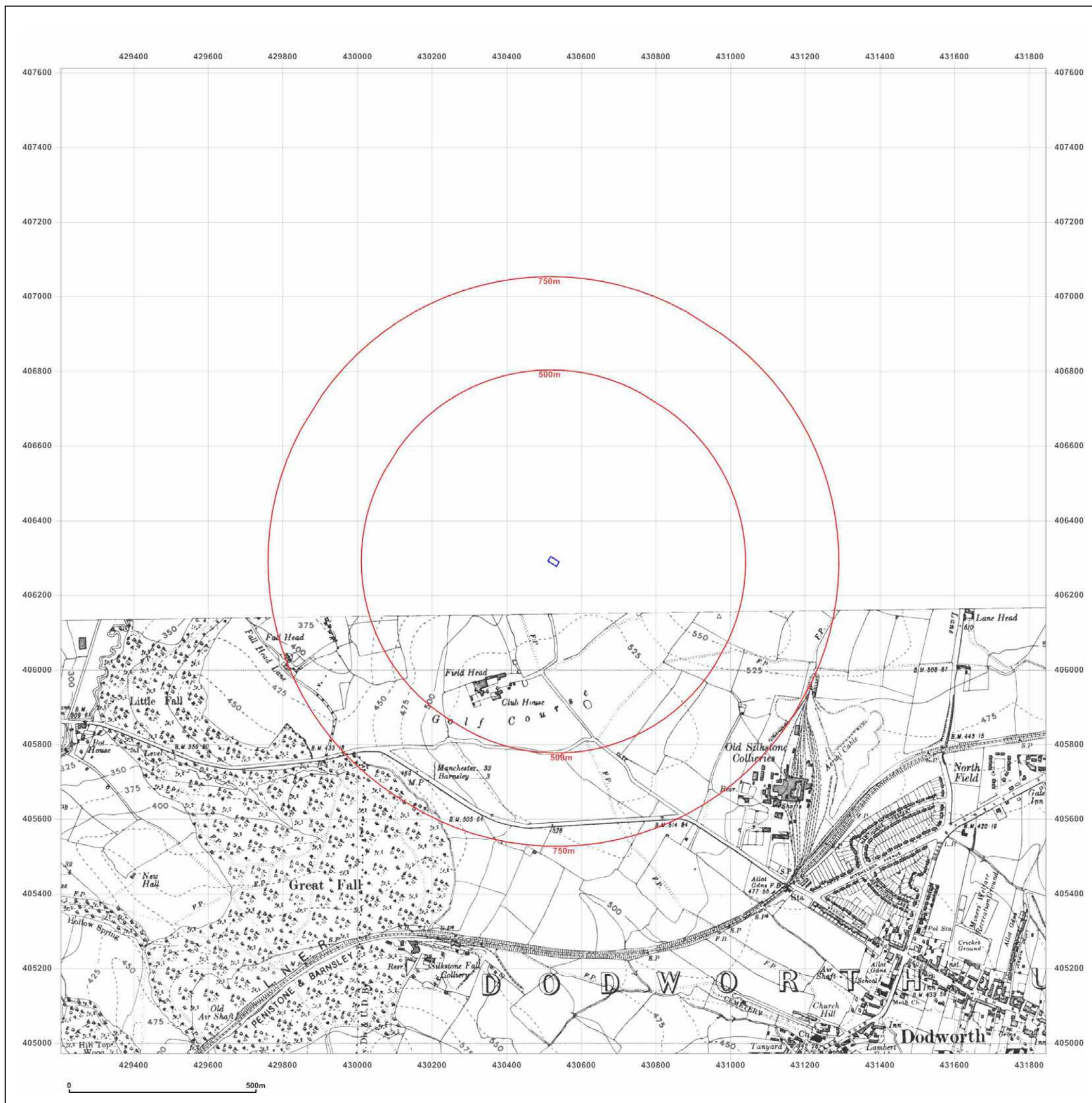


Supplied by:
www.emapsite.com
sales@emapsite.com

© Crown copyright and database rights 2018 Ordnance Survey 100035207

Production date: 02 November 2018

Map legend available at:
www.groundsure.com/sites/default/files/groundsure_legend.pdf



Site Details:

Client Ref: EMS_509766_686090
Report Ref: EMS-DE-509766_686090
Grid Ref: 430524, 406291

Map Name: County Series

Map date: 1938

Scale: 1:10,560

Printed at: 1:10,560



Surveyed 1851
 Revised 1929
 Edition N/A
 Copyright N/A
 Levelled N/A

Surveyed 1851
 Revised 1938
 Edition N/A
 Copyright N/A
 Levelled N/A



Produced by
 Groundsure Insights
www.groundsure.com

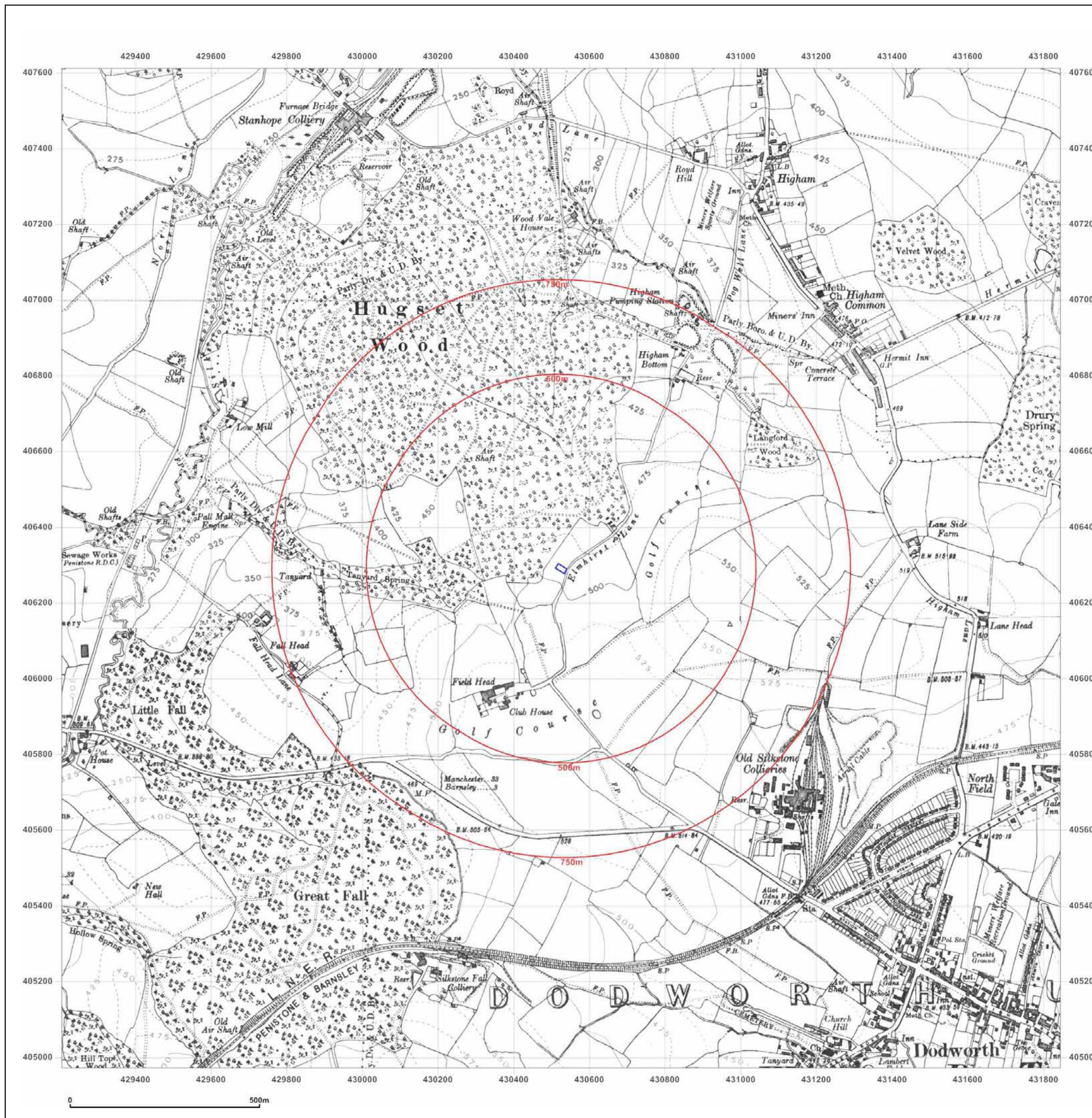


Supplied by:
www.emapsite.com
sales@emapsite.com

© Crown copyright and database rights 2018 Ordnance Survey 100035207

Production date: 02 November 2018

Map legend available at:
www.groundsure.com/sites/default/files/groundsure_legend.pdf



Site Details:

Client Ref: EMS_509766_686090
 Report Ref: EMS-DE-509766_686090
 Grid Ref: 430524, 406291

Map Name: County Series


Map date: 1938

Scale: 1:10,560

Printed at: 1:10,560



Surveyed 1851
 Revised 1929
 Edition N/A
 Copyright N/A
 Levelled N/A



Produced by
 Groundsure Insights
www.groundsure.com

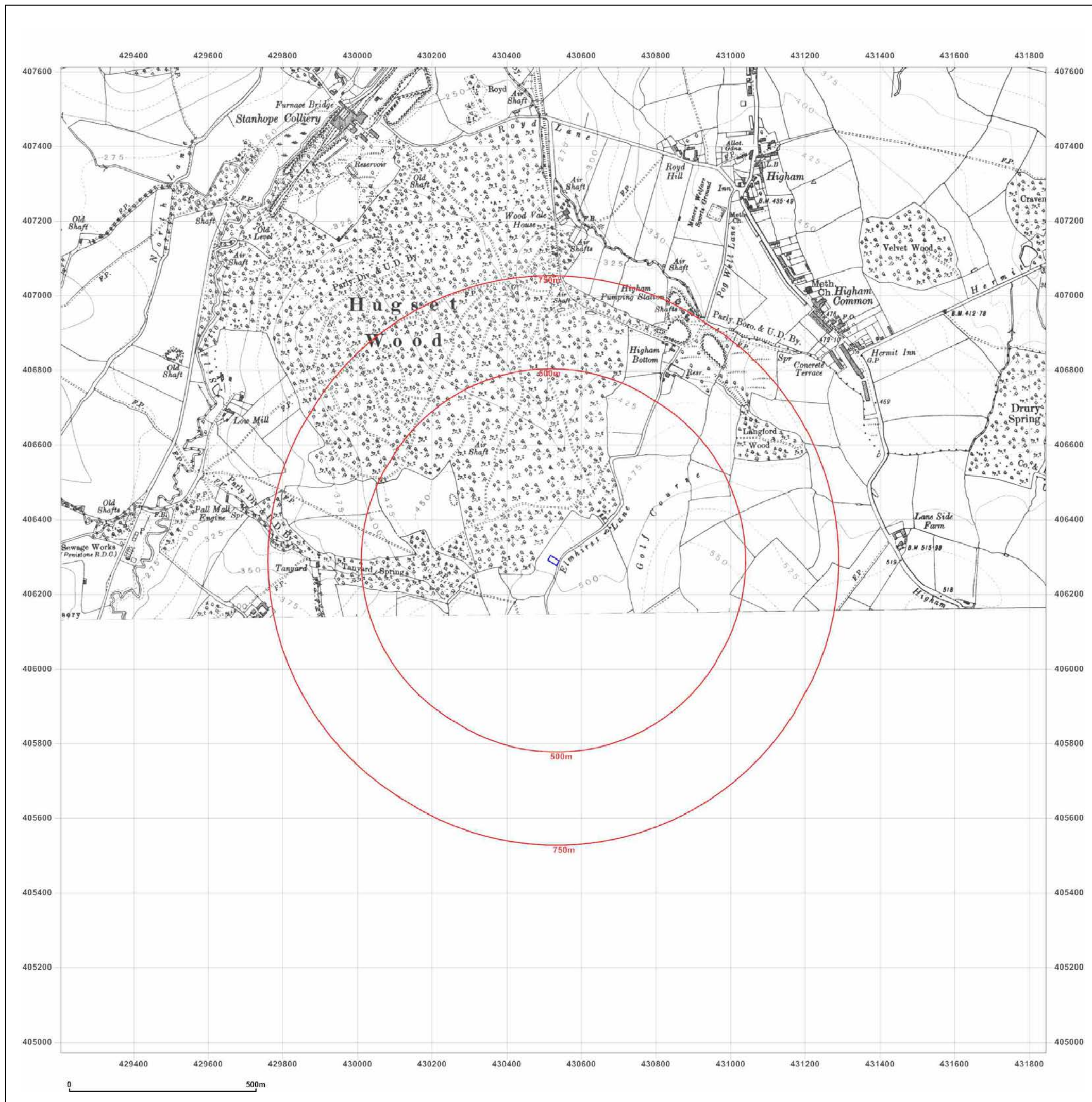


Supplied by:
www.emapsite.com
sales@emapsite.com

© Crown copyright and database rights 2018 Ordnance Survey 100035207

Production date: 02 November 2018

Map legend available at:
www.groundsure.com/sites/default/files/groundsure_legend.pdf



Site Details:

Client Ref: EMS_509766_686090
Report Ref: EMS-DE-509766_686090
Grid Ref: 430524, 406291

Map Name: County Series

Map date: 1948

Scale: 1:10,560

Printed at: 1:10,560



Surveyed 1851
 Revised 1948
 Edition 1948
 Copyright N/A
 Levelled N/A

Surveyed 1851
 Revised 1948
 Edition 1948
 Copyright N/A
 Levelled N/A



Produced by
 Groundsure Insights
www.groundsure.com

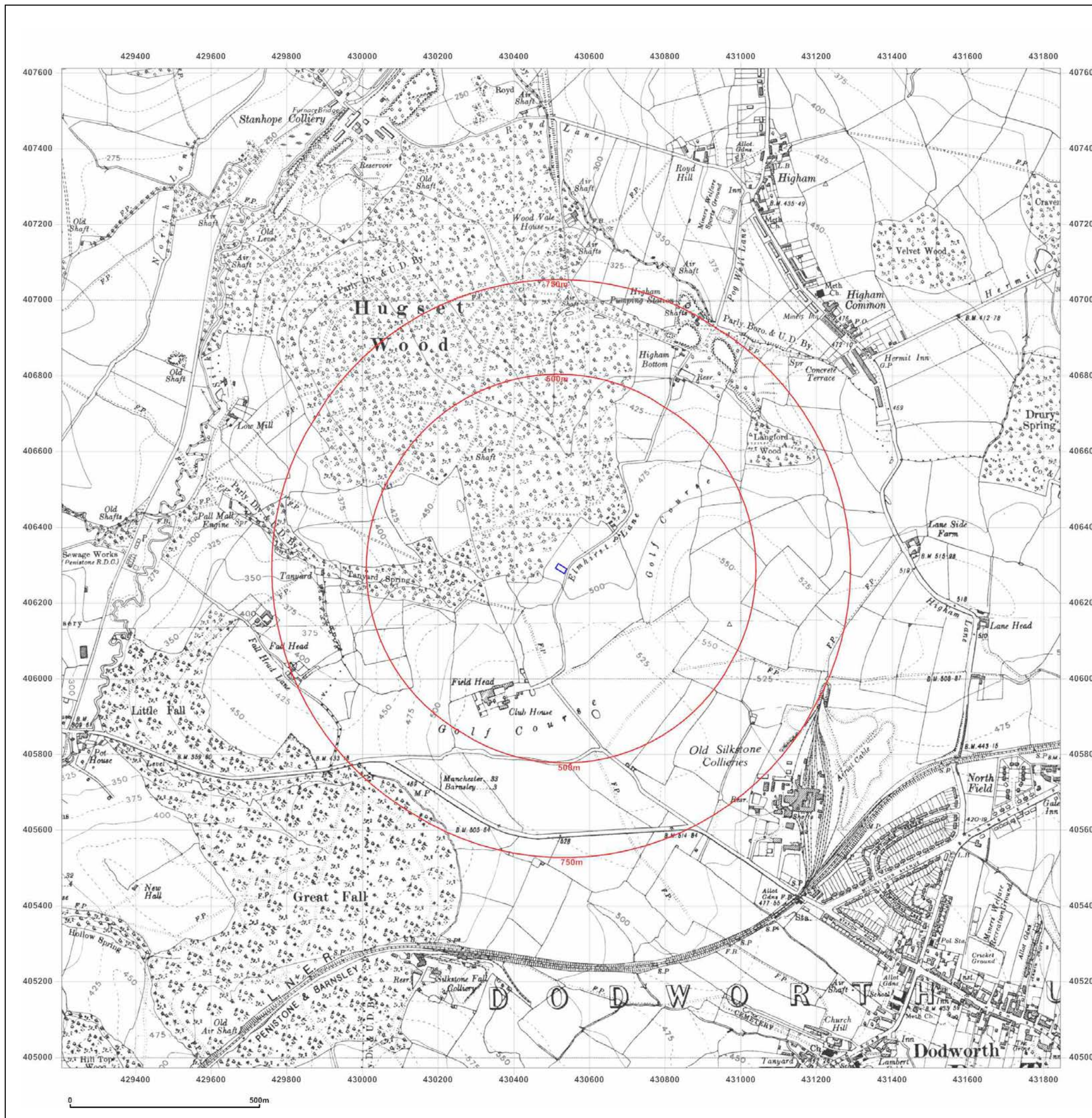


Supplied by:
www.emapsite.com
sales@emapsite.com

© Crown copyright and database rights 2018 Ordnance Survey 100035207

Production date: 02 November 2018

Map legend available at:
www.groundsure.com/sites/default/files/groundsure_legend.pdf



Site Details:

Client Ref: EMS_509766_686090
Report Ref: EMS-DE-509766_686090
Grid Ref: 430524, 406291

Map Name: Provisional

Map date: 1951-1956

Scale: 1:10,560

Printed at: 1:10,560



Surveyed 1951
 Revised 1951
 Edition N/A
 Copyright N/A
 Levelled N/A

Surveyed N/A
 Revised 1955
 Edition N/A
 Copyright 1956
 Levelled N/A

Surveyed 1951
 Revised 1951
 Edition N/A
 Copyright N/A
 Levelled N/A

Surveyed N/A
 Revised 1955
 Edition N/A
 Copyright 1956
 Levelled N/A



Produced by
 Groundsure Insights
www.groundsure.com

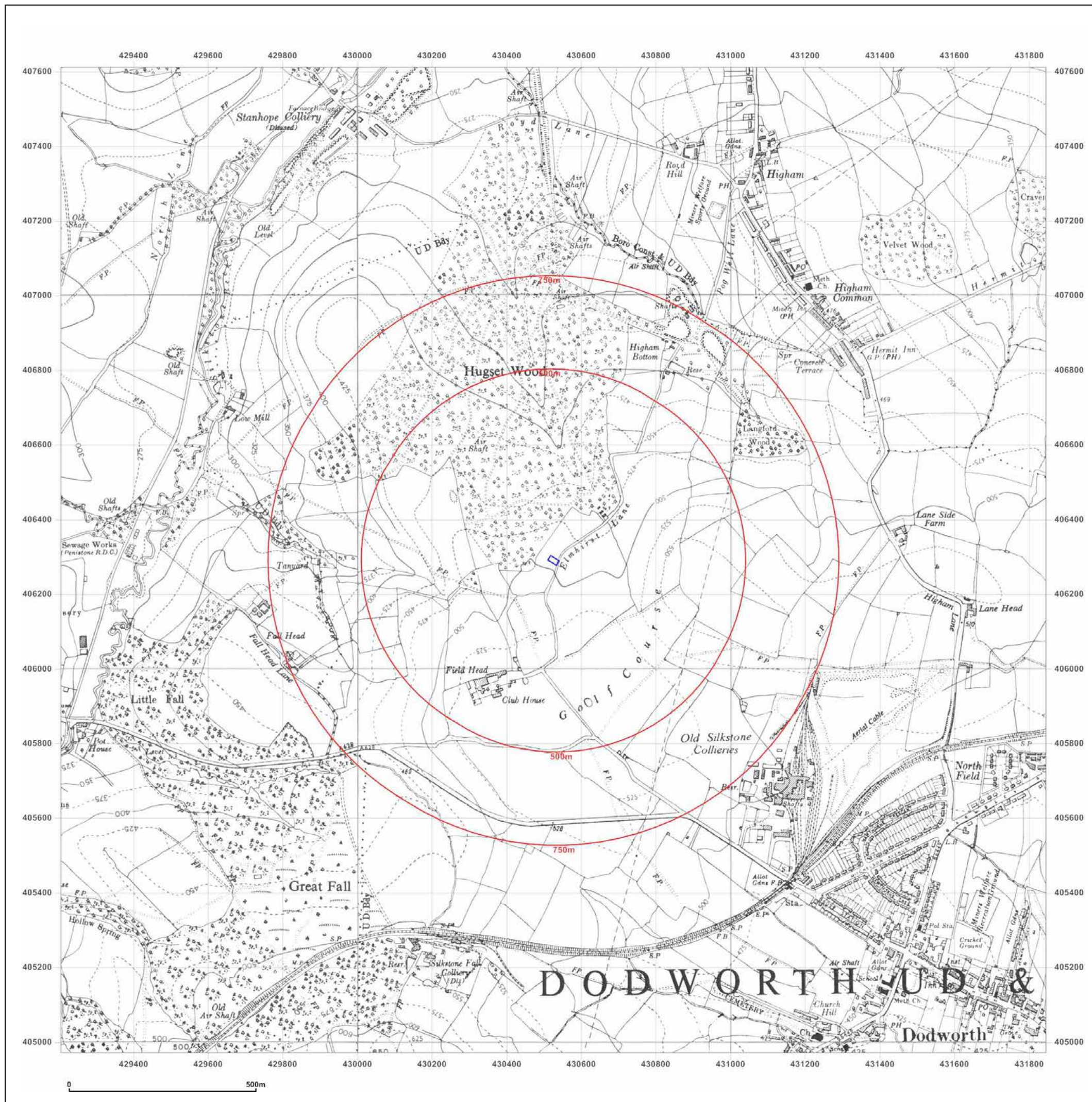


Supplied by:
www.emapsite.com
sales@emapsite.com

© Crown copyright and database rights 2018 Ordnance Survey 100035207

Production date: 02 November 2018

Map legend available at:
www.groundsure.com/sites/default/files/groundsure_legend.pdf



Site Details:

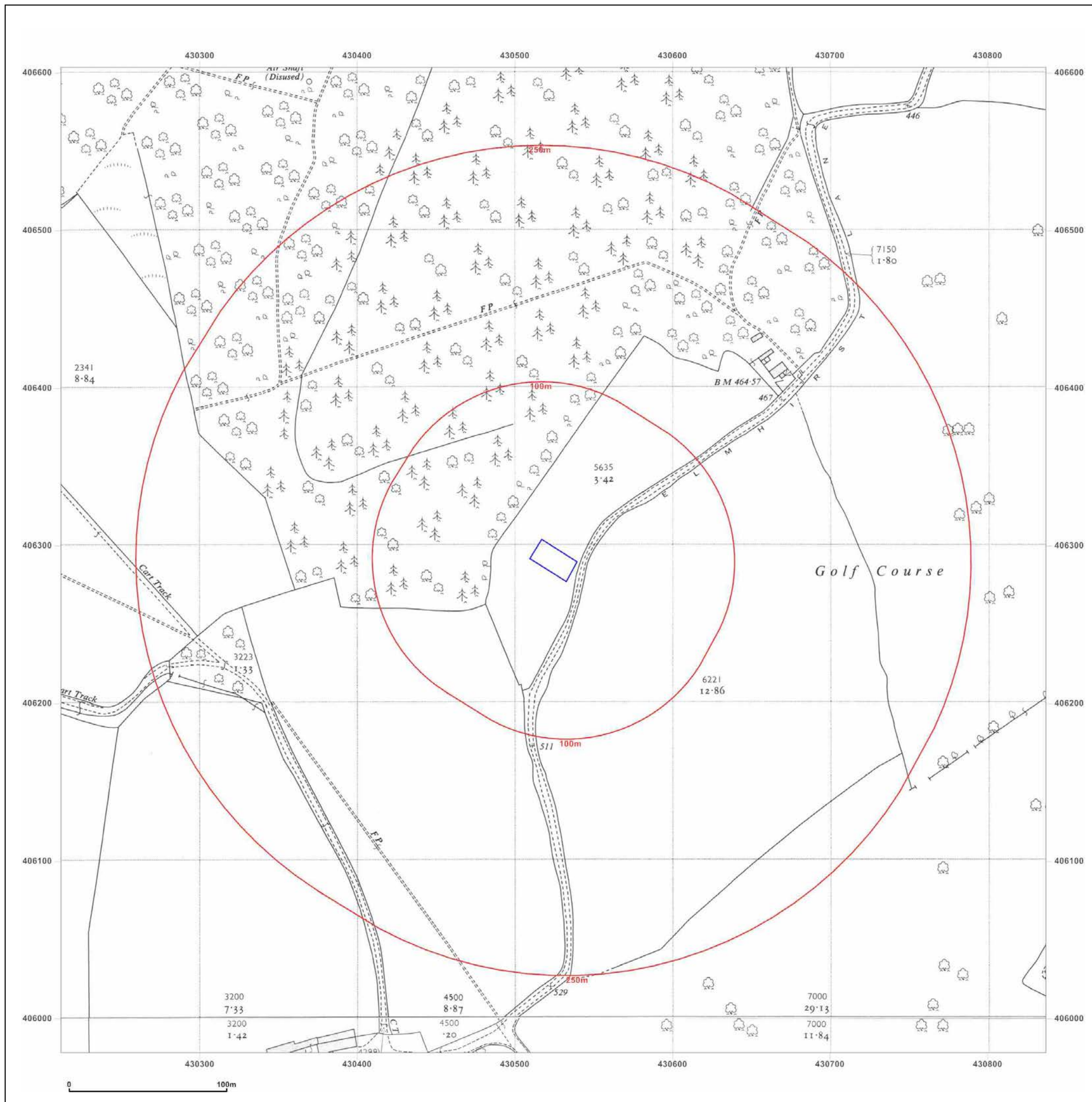
Client Ref: EMS_509766_686090
Report Ref: EMS-DE-509766_686090
Grid Ref: 430524, 406291

Map Name: National Grid

Map date: 1961

Scale: 1:2,500

Printed at: 1:2,500



Surveyed 1961
 Revised 1961
 Edition N/A
 Copyright 1962
 Levelled 1959

Surveyed 1961
 Revised 1961
 Edition N/A
 Copyright 1962
 Levelled 1959



Produced by
 Groundsure Insights
www.groundsure.com



Supplied by:
www.emapsite.com
sales@emapsite.com

© Crown copyright and database rights 2018 Ordnance Survey 100035207

Production date: 02 November 2018

Map legend available at:
www.groundsure.com/sites/default/files/groundsure_legend.pdf

Site Details:

Client Ref: EMS_509766_686090
 Report Ref: EMS-DE-509766_686090
 Grid Ref: 430524, 406291

Map Name: Provisional

Map date: 1965-1966

Scale: 1:10,560

Printed at: 1:10,560



Surveyed 1965
 Revised 1965
 Edition N/A
 Copyright N/A
 Levelled N/A

Surveyed 1966
 Revised 1966
 Edition N/A
 Copyright N/A
 Levelled N/A

Surveyed 1965
 Revised 1965
 Edition N/A
 Copyright N/A
 Levelled N/A

Surveyed 1965
 Revised 1965
 Edition N/A
 Copyright N/A
 Levelled N/A



Produced by
 Groundsure Insights
www.groundsure.com

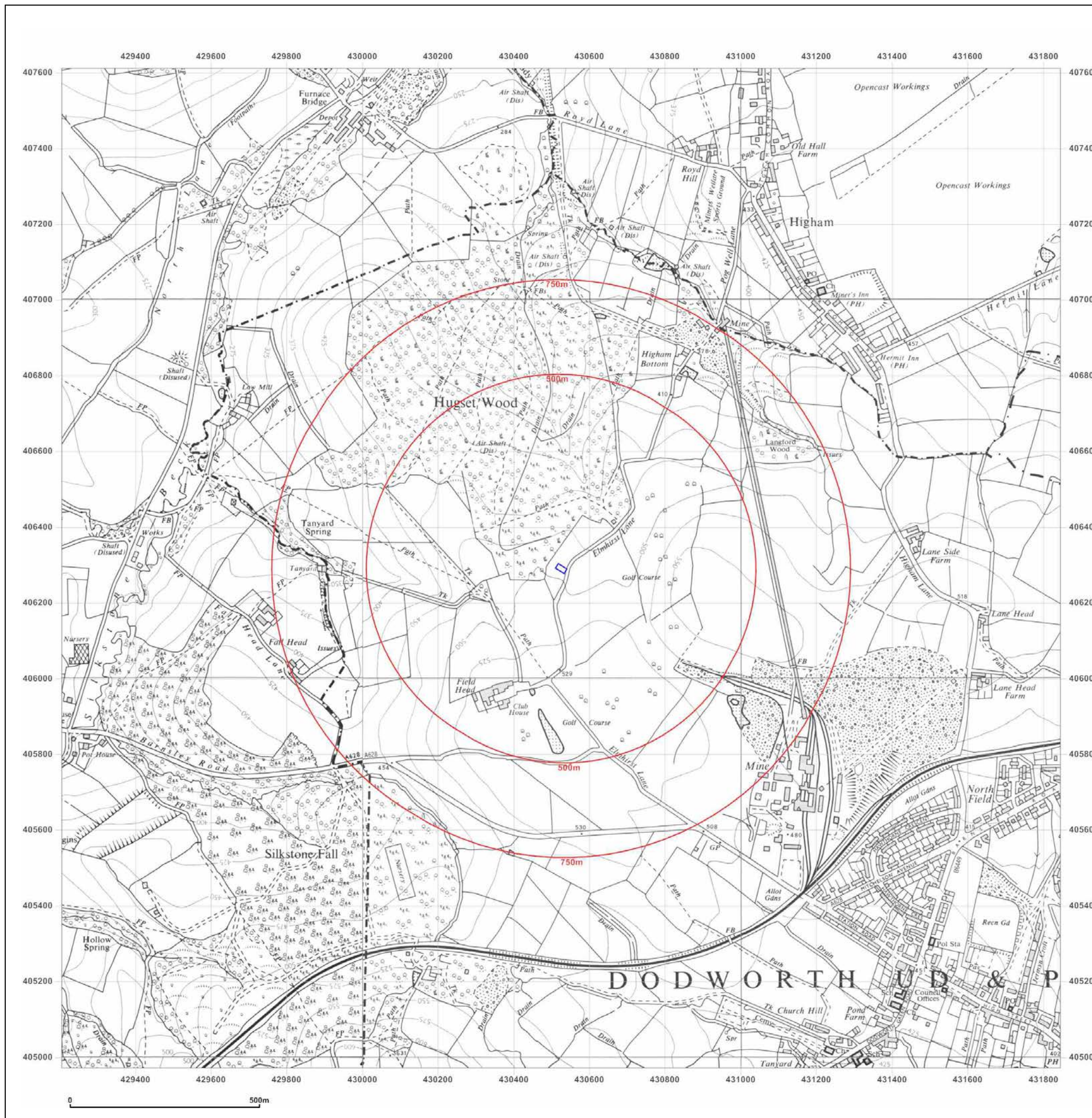


Supplied by:
www.emapsite.com
sales@emapsite.com

© Crown copyright and database rights 2018 Ordnance Survey 100035207

Production date: 02 November 2018

Map legend available at:
www.groundsure.com/sites/default/files/groundsure_legend.pdf



Site Details:

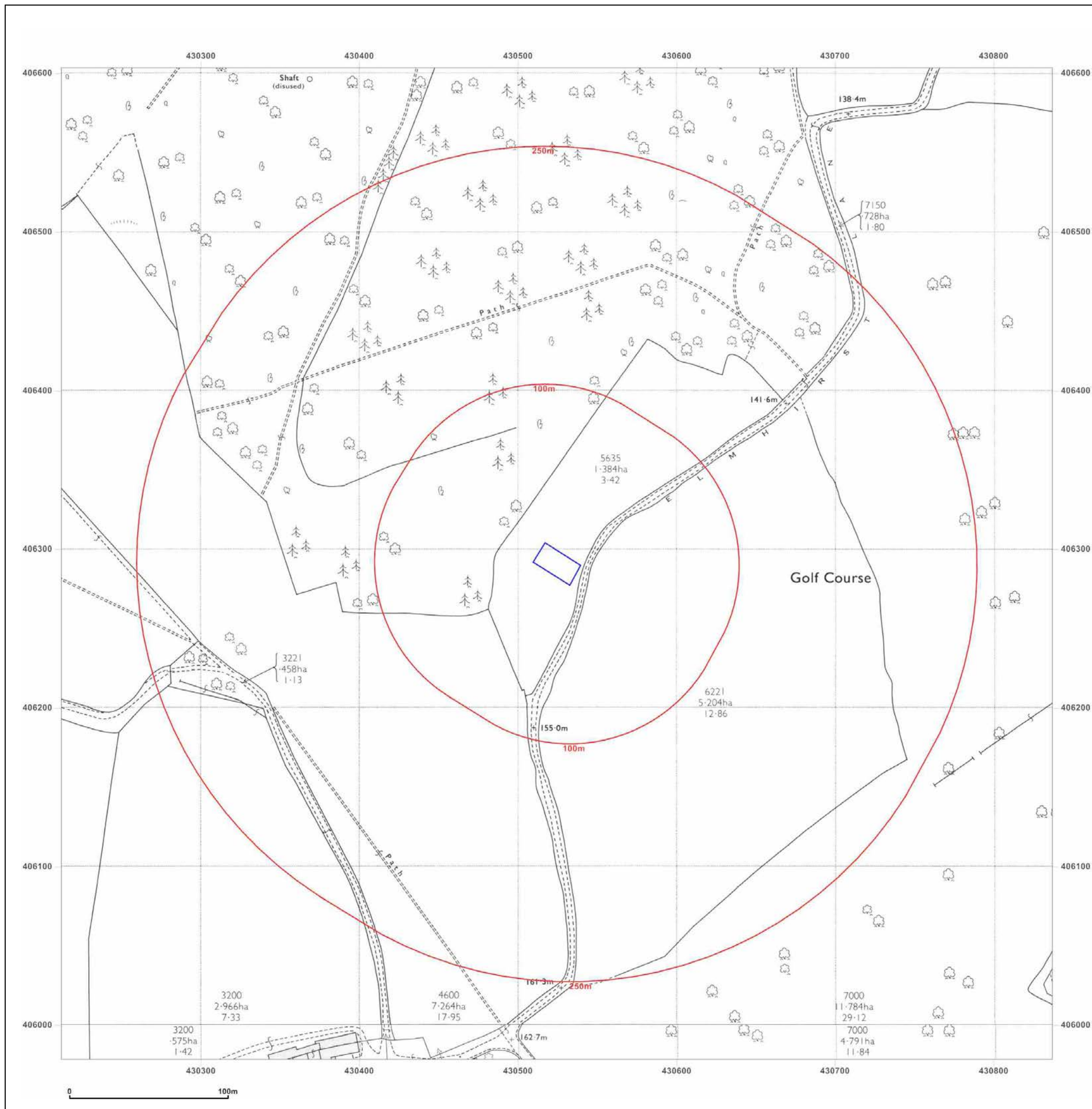
Client Ref: EMS_509766_686090
 Report Ref: EMS-DE-509766_686090
 Grid Ref: 430524, 406291

Map Name: National Grid

Map date: 1970

Scale: 1:2,500

Printed at: 1:2,500



Surveyed 1970
 Revised 1970
 Edition N/A
 Copyright 1971
 Levelled 1963

Surveyed 1970
 Revised 1970
 Edition N/A
 Copyright 1971
 Levelled 1963



Produced by
 Groundsure Insights
www.groundsure.com



Supplied by:
www.emapsite.com
sales@emapsite.com

© Crown copyright and database rights 2018 Ordnance Survey 100035207

Production date: 02 November 2018

Map legend available at:
www.groundsure.com/sites/default/files/groundsure_legend.pdf

Site Details:

Client Ref: EMS_509766_686090
Report Ref: EMS-DE-509766_686090
Grid Ref: 430524, 406291

Map Name: National Grid


Map date: 1973

Scale: 1:10,000

Printed at: 1:10,000



Surveyed 1973
 Revised 1973
 Edition N/A
 Copyright N/A
 Levelled N/A



Produced by
 Groundsure Insights
www.groundsure.com

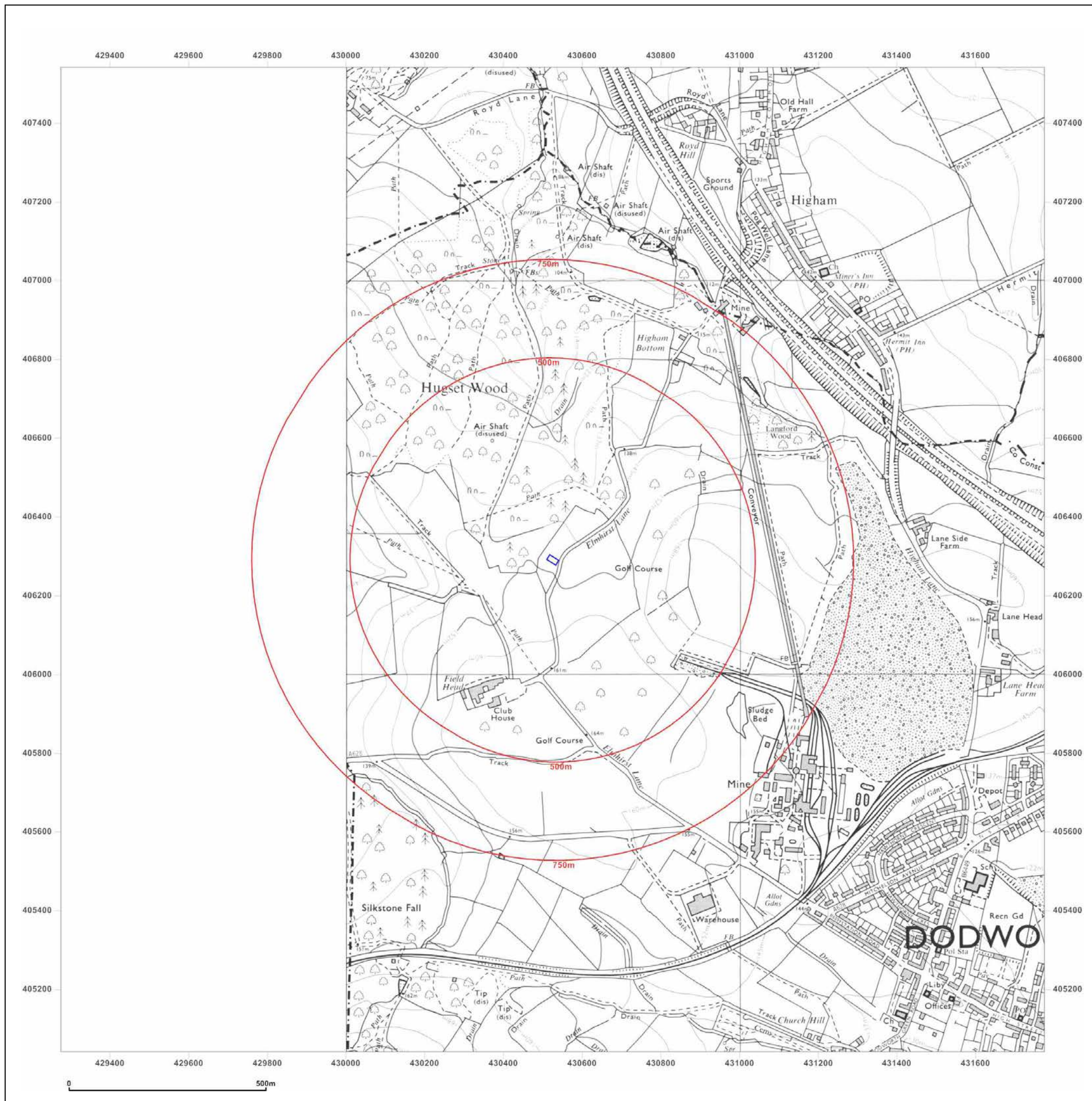


Supplied by:
www.emapsite.com
sales@emapsite.com

© Crown copyright and database rights 2018 Ordnance Survey 100035207

Production date: 02 November 2018

Map legend available at:
www.groundsure.com/sites/default/files/groundsure_legend.pdf



Site Details:

Client Ref: EMS_509766_686090
 Report Ref: EMS-DE-509766_686090
 Grid Ref: 430524, 406291

Map Name: National Grid

Map date: 1982-1983

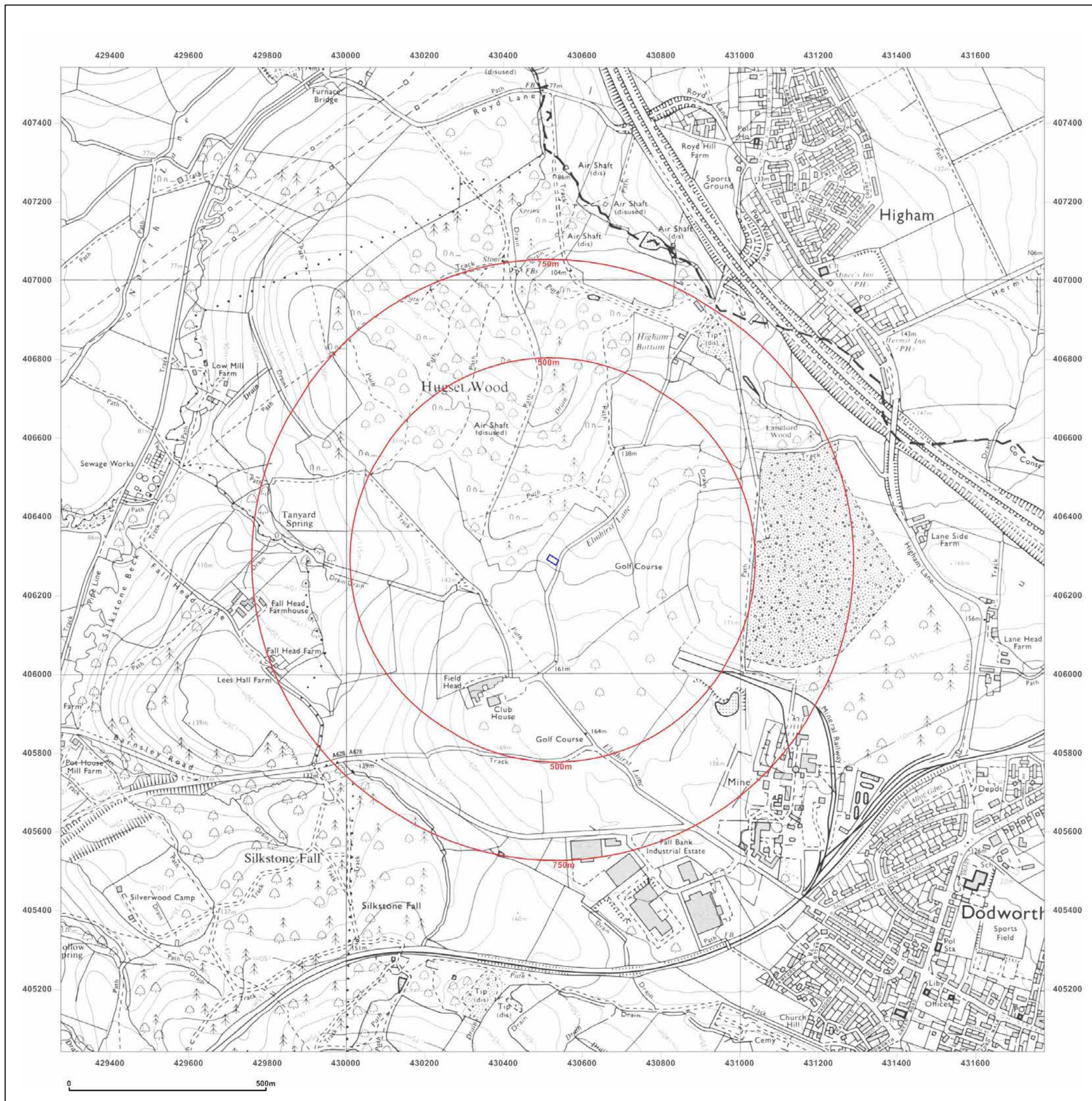

Scale: 1:10,000

Printed at: 1:10,000



Surveyed 1977
 Revised 1983
 Edition N/A
 Copyright N/A
 Levelled N/A

Surveyed 1982
 Revised 1982
 Edition N/A
 Copyright N/A
 Levelled N/A



Produced by
 Groundsure Insights
www.groundsure.com



Supplied by:
www.emapsite.com
sales@emapsite.com

© Crown copyright and database rights 2018 Ordnance Survey 100035207

Production date: 02 November 2018

Map legend available at:
www.groundsure.com/sites/default/files/groundsure_legend.pdf

Site Details:

Client Ref: EMS_509766_686090
Report Ref: EMS-DE-509766_686090
Grid Ref: 430524, 406291

Map Name: National Grid

Map date: 1990-1991

Scale: 1:2,500

Printed at: 1:2,500



Surveyed 1963
 Revised 1991
 Edition N/A
 Copyright 1991
 Levelled 1963

Surveyed 1963
 Revised 1990
 Edition N/A
 Copyright 1990
 Levelled 1963



Produced by
 Groundsure Insights
www.groundsure.com

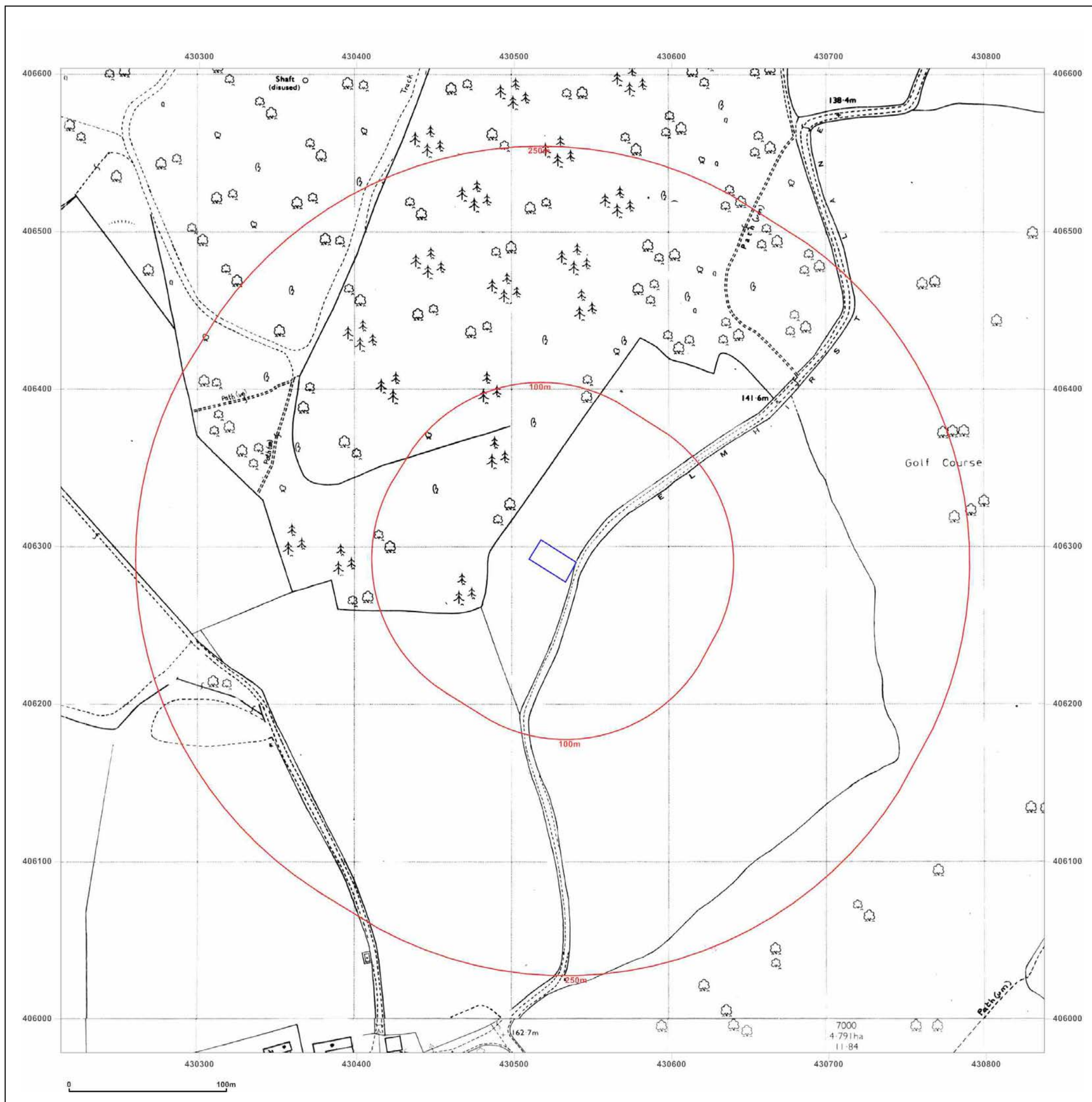


Supplied by:
www.emapsite.com
sales@emapsite.com

© Crown copyright and database rights 2018 Ordnance Survey 100035207

Production date: 02 November 2018

Map legend available at:
www.groundsure.com/sites/default/files/groundsure_legend.pdf



Site Details:

Client Ref: EMS_509766_686090
 Report Ref: EMS-DE-509766_686090
 Grid Ref: 430524, 406291

Map Name: National Grid

Map date: 1991-1993

Scale: 1:2,500

Printed at: 1:2,500



Surveyed N/A
 Revised N/A
 Edition N/A
 Copyright 1993
 Levelled N/A

Surveyed 1963
 Revised 1991
 Edition N/A
 Copyright 1991
 Levelled 1963



Produced by
 Groundsure Insights
www.groundsure.com



Supplied by:
www.emapsite.com
sales@emapsite.com

© Crown copyright and database rights 2018 Ordnance Survey 100035207

Production date: 02 November 2018

Map legend available at:
www.groundsure.com/sites/default/files/groundsure_legend.pdf

