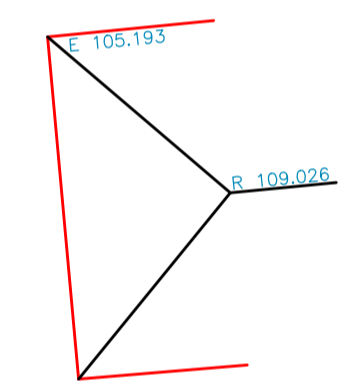
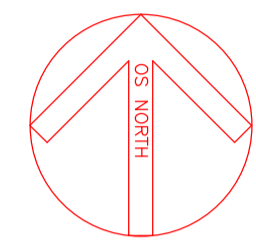
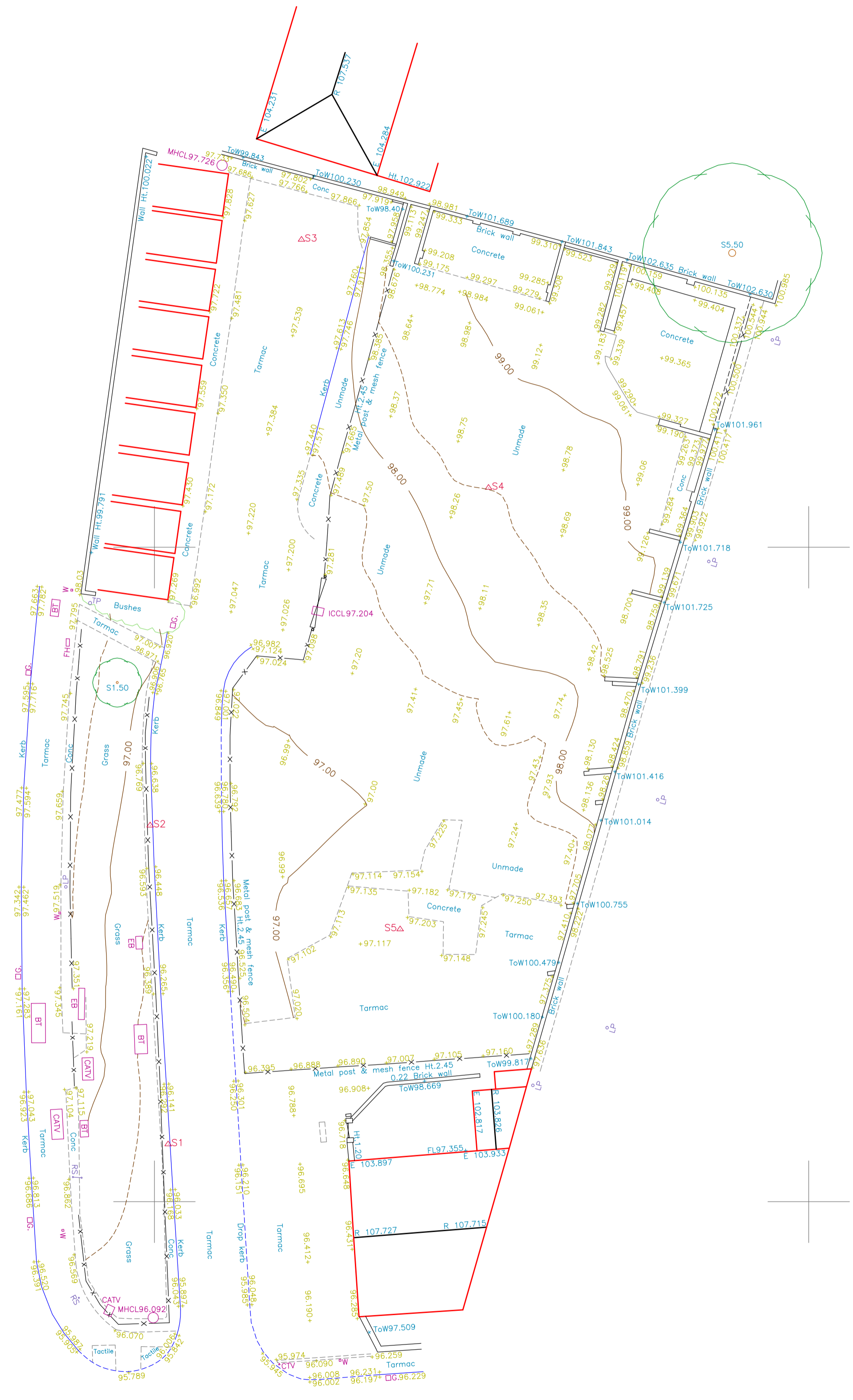


Haycock+Todd
 Land Survey Consultants Architectural Surveyors
 The Hollies, 43 Church Street, Royston,
 Barnsley, S71 4QU, T:01226 709630
 E:info@land-surveying.co.uk W:land-surveying.co.uk

SITE SURVEY
QUEENS ROAD
BARNSELY
S71 1AR

Sheet 1 of 1	Surveyed by DR		
Datum	Drawn by DR		
GRID- Related to Ordnance Survey using One Point Localisation on Station S1. Orientation at OS Grid North.	Date of Survey November 2024		
LEVEL- Related to Ordnance Survey by connection to the OS Active Network by G.P.S	Scale 1/200		
	Survey Job No. S10999		
LEGEND			
Manhole shown thus	MH	Floor Level	FL 10.907
Inspection Cover	IC	Height floor to ceiling	C 2.22
Lamp post	LP	Height floor to struct. soffit	SS 2.87
Gully	GC	Height floor to false ceiling	FC 2.22
Lampost	LP	Height floor to sill	WT 2.3
Electricity Pole	EP	Height of Door	DI 1.98
Road Traffic Signs	RS	Height floor to underside	US 3.61
Traffic Lights	TL	Ceiling Slopes Up	CSU
British Telecom	BT	Height floor to arch	Ar 2.98
Cable Television	CTV	Height floor to Arch Spring	AS 2.67
Fire Hydrant	FH	Vent	V
Safety Valve	SV	Fall Pipe	FP
Stop tap Water	SW	Sky Light	SL
Stopcock Gas	SG	Water Closet	WC
Unknown Stoptop	ST	Sink	S
		Boxed Column	BC



Station	Easting	Northing	Level
S1	434880.839	406443.513	96.223
S2	434879.739	406463.000	96.659
S3	434888.990	406498.801	97.695
S4	434900.426	406483.636	98.753
S5	434895.022	406456.652	97.159

406520N
434890E

406520N
434920E

406480N

406480N
434960E

406440N

406440N

406420N
434890E

406420N
434960E