

General

- Specified Site
- Specified Buffer(s)
- ✕ Bearing Reference Point

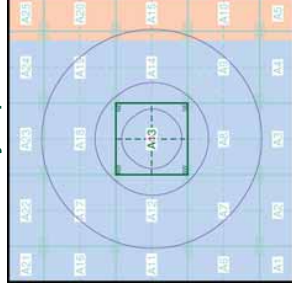
Risk of Flooding from Surface Water

- High - 30 Year Return
- Medium - 100 Year Return
- Low - 1000 Year Return

Suitability

- See the suitability map below
- Yellow: National to county
 - Orange: County to town
 - Light Blue: Town to street
 - Dark Blue: Street to parcels of land
 - Green: Property

EANRW Suitability Map - Slice A



Order Details

Order Number: 164345369_1_1
 Customer Ref: 0770
 National Grid Reference: 439070, 403990
 Slice: A
 Site Area (Ha): 0.19
 Search Buffer (m): 1000

Site Details

245, Barnsley Road, Wombwell, BARNLSLEY, S73 8DT



© Crown Copyright. All Rights Reserved. License Number: 100025423

Envirocheck[®] Report:

Datasheet

Order Details:

Order Number:

164345359_1_1

Customer Reference:

0770

National Grid Reference:

439070, 403990

Slice:

A

Site Area (Ha):

0.19

Search Buffer (m):

1000

Site Details:

245, Barnsley Road

Wombwell

BARNSLEY

S73 8DT

Client Details:

Mr M Swindells

Geo2 Remediation Ltd

11 The Mending Rooms

Sunny Bank Mills

Town Street, Farsley

Leeds

West Yorkshire

LS28 5UJ

Report Section	Page Number
Summary	-
Agency & Hydrological	1
Waste	15
Hazardous Substances	-
Geological	17
Industrial Land Use	23
Sensitive Land Use	36
Data Currency	37
Data Suppliers	42
Useful Contacts	43

Introduction

The Environment Act 1995 has made site sensitivity a key issue, as the legislation pays as much attention to the pathways by which contamination could spread, and to the vulnerable targets of contamination, as it does the potential sources of contamination. For this reason, Landmark's Site Sensitivity maps and Datasheet(s) place great emphasis on statutory data provided by the Environment Agency/Natural Resources Wales and the Scottish Environment Protection Agency; it also incorporates data from Natural England (and the Scottish and Welsh equivalents) and Local Authorities; and highlights hydrogeological features required by environmental and geotechnical consultants. It does not include any information concerning past uses of land. The datasheet is produced by querying the Landmark database to a distance defined by the client from a site boundary provided by the client. In the attached datasheet the National Grid References (NGRs) are rounded to the nearest 10m in accordance with Landmark's agreements with a number of Data Suppliers.

Copyright Notice

© Landmark Information Group Limited 2018. The Copyright on the information and data and its format as contained in this Envirocheck® Report ("Report") is the property of Landmark Information Group Limited ("Landmark") and several other Data Providers, including (but not limited to) Ordnance Survey, British Geological Survey, the Environment Agency/Natural Resources Wales and Natural England, and must not be reproduced in whole or in part by photocopying or any other method. The Report is supplied under Landmark's Terms and Conditions accepted by the Customer.

A copy of Landmark's Terms and Conditions can be found with the Index Map for this report. Additional copies of the Report may be obtained from Landmark, subject to Landmark's charges in force from time to time. The Copyright, design rights and any other intellectual rights shall remain the exclusive property of Landmark and /or other Data providers, whose Copyright material has been included in this Report.

Natural England Copyright Notice

Site of Special Scientific Interest, National Nature Reserve, Ramsar, Special Protection Area, Special Conservation Area, Marine Nature Reserve data (derived from Ordnance Survey 1:10000 raster) is provided by, and used with the permission of, Natural England who retain the copyright and Intellectual Property Rights for the data.

Scottish Natural Heritage Copyright

Contains SNH information licensed under the Open Government Licence v3.0.

Ove Arup Copyright Notice

The Mining Instability data was obtained on licence from Ove Arup & Partners Limited (for further information, contact mining.review@arup.com). No reproduction or further use of such Data is to be made without the prior written consent of Ove Arup & Partners Limited. The supplied Mining Instability data is derived from publicly available records and other third party sources and neither Ove Arup & Partners nor Landmark warrant the accuracy or completeness of such information or data.

Peter Brett Associates Copyright Notice

The cavity data presented has been extracted from the PBA enhanced version of the original DEFRA national cavity databases. PBA/DEFRA retain the copyright & intellectual property rights in the data. Whilst all reasonable efforts are made to check that the information contained in the cavity databases is accurate we do not warrant that the data is complete or error free. The information is based upon our own researches and those collated from a number of external sources and is continually being augmented and updated by PBA. In no event shall PBA/DEFRA or Landmark be liable for any loss or damage including, without limitation, indirect or consequential loss or damage arising from the use of this data.

Radon Potential dataset Copyright Notice

Information supplied from a joint dataset compiled by The British Geological Survey and Public Health England.

Natural Resources Wales Copyright Notice

Contains Natural Resources Wales information © Natural Resources Wales and Database Right. All rights Reserved. Contains Ordnance Survey Data. Ordnance Survey Licence number 100019741. Crown Copyright and Database Right. Contains Natural Resources Wales information © Natural Resources Wales and Database Right. All rights Reserved. Some features of this information are based on digital spatial data licensed from the Centre for Ecology & Hydrology © NERC (CEH). Defra, Met Office and DARD Rivers Agency © Crown copyright. © Cranfield University. © James Hutton Institute. Contains OS data © Crown copyright and database right 2018. Land & Property Services © Crown copyright and database right.

Report Version v53.0

Data Type	Page Number	On Site	0 to 250m	251 to 500m	501 to 1000m (*up to 2000m)
Agency & Hydrological					
BGS Groundwater Flooding Susceptibility	pg 1	Yes	Yes	Yes	n/a
Contaminated Land Register Entries and Notices					
Discharge Consents	pg 2		2		6
Prosecutions Relating to Controlled Waters			n/a	n/a	n/a
Enforcement and Prohibition Notices					
Integrated Pollution Controls					
Integrated Pollution Prevention And Control					
Local Authority Integrated Pollution Prevention And Control					
Local Authority Pollution Prevention and Controls	pg 4		1	2	2
Local Authority Pollution Prevention and Control Enforcements					
Nearest Surface Water Feature	pg 4		Yes		
Pollution Incidents to Controlled Waters	pg 4		1		2
Prosecutions Relating to Authorised Processes					
Registered Radioactive Substances					
River Quality	pg 5			2	
River Quality Biology Sampling Points					
River Quality Chemistry Sampling Points					
Substantiated Pollution Incident Register					
Water Abstractions	pg 5				(*3)
Water Industry Act Referrals					
Groundwater Vulnerability	pg 6	Yes	n/a	n/a	n/a
Drift Deposits			n/a	n/a	n/a
Bedrock Aquifer Designations	pg 6	Yes	n/a	n/a	n/a
Superficial Aquifer Designations			n/a	n/a	n/a
Source Protection Zones					
Extreme Flooding from Rivers or Sea without Defences	pg 6		Yes	n/a	n/a
Flooding from Rivers or Sea without Defences	pg 6		Yes	n/a	n/a
Areas Benefiting from Flood Defences				n/a	n/a
Flood Water Storage Areas				n/a	n/a
Flood Defences				n/a	n/a
OS Water Network Lines	pg 6		4	13	50

Data Type	Page Number	On Site	0 to 250m	251 to 500m	501 to 1000m (*up to 2000m)
Waste					
BGS Recorded Landfill Sites					
Historical Landfill Sites	pg 15				2
Integrated Pollution Control Registered Waste Sites					
Licensed Waste Management Facilities (Landfill Boundaries)					
Licensed Waste Management Facilities (Locations)	pg 15		1		
Local Authority Landfill Coverage	pg 15	1	n/a	n/a	n/a
Local Authority Recorded Landfill Sites	pg 15				1
Potentially Infilled Land (Non-Water)	pg 15		1		2
Potentially Infilled Land (Water)	pg 16		1		6
Registered Landfill Sites					
Registered Waste Transfer Sites					
Registered Waste Treatment or Disposal Sites					
Hazardous Substances					
Control of Major Accident Hazards Sites (COMAH)					
Explosive Sites					
Notification of Installations Handling Hazardous Substances (NIHHS)					
Planning Hazardous Substance Consents					
Planning Hazardous Substance Enforcements					

Data Type	Page Number	On Site	0 to 250m	251 to 500m	501 to 1000m (*up to 2000m)
Geological					
BGS 1:625,000 Solid Geology	pg 17	Yes	n/a	n/a	n/a
BGS Estimated Soil Chemistry	pg 17	Yes	Yes	Yes	Yes
BGS Recorded Mineral Sites	pg 21		2		
BGS Urban Soil Chemistry					
BGS Urban Soil Chemistry Averages					
CBSCB Compensation District			n/a	n/a	n/a
Coal Mining Affected Areas	pg 21	Yes	n/a	n/a	n/a
Mining Instability	pg 21	Yes	n/a	n/a	n/a
Man-Made Mining Cavities					
Natural Cavities					
Non Coal Mining Areas of Great Britain	pg 22	Yes		n/a	n/a
Potential for Collapsible Ground Stability Hazards	pg 22	Yes		n/a	n/a
Potential for Compressible Ground Stability Hazards	pg 22		Yes	n/a	n/a
Potential for Ground Dissolution Stability Hazards				n/a	n/a
Potential for Landslide Ground Stability Hazards	pg 22	Yes		n/a	n/a
Potential for Running Sand Ground Stability Hazards	pg 22		Yes	n/a	n/a
Potential for Shrinking or Swelling Clay Ground Stability Hazards	pg 22		Yes	n/a	n/a
Radon Potential - Radon Affected Areas	pg 22	Yes	n/a	n/a	n/a
Radon Potential - Radon Protection Measures			n/a	n/a	n/a
Industrial Land Use					
Contemporary Trade Directory Entries	pg 23		35	14	24
Fuel Station Entries	pg 30		1		1
Points of Interest - Commercial Services	pg 30		9	7	13
Points of Interest - Education and Health					
Points of Interest - Manufacturing and Production	pg 32		6	3	8
Points of Interest - Public Infrastructure	pg 34		2		5
Points of Interest - Recreational and Environmental	pg 35				2
Gas Pipelines					
Underground Electrical Cables					

Data Type	Page Number	On Site	0 to 250m	251 to 500m	501 to 1000m (*up to 2000m)
Sensitive Land Use					
Ancient Woodland					
Areas of Adopted Green Belt	pg 36			1	
Areas of Unadopted Green Belt	pg 36			1	
Areas of Outstanding Natural Beauty					
Environmentally Sensitive Areas					
Forest Parks					
Local Nature Reserves					
Marine Nature Reserves					
National Nature Reserves					
National Parks					
Nitrate Sensitive Areas					
Nitrate Vulnerable Zones	pg 36	1			
Ramsar Sites					
Sites of Special Scientific Interest					
Special Areas of Conservation					
Special Protection Areas					
World Heritage Sites					

Map ID	Details	Quadrant Reference (Compass Direction)	Estimated Distance From Site	Contact	NGR
	BGS Groundwater Flooding Susceptibility Flooding Type: Limited Potential for Groundwater Flooding to Occur	A13SE (E)	0	1	439073 403994
	BGS Groundwater Flooding Susceptibility Flooding Type: Potential for Groundwater Flooding of Property Situated Below Ground Level	A13NE (NE)	145	1	439150 404150
	BGS Groundwater Flooding Susceptibility Flooding Type: Potential for Groundwater Flooding to Occur at Surface	A13NE (NE)	146	1	439200 404100
	BGS Groundwater Flooding Susceptibility Flooding Type: Potential for Groundwater Flooding to Occur at Surface	A13SE (E)	251	1	439350 403950
	BGS Groundwater Flooding Susceptibility Flooding Type: Limited Potential for Groundwater Flooding to Occur	A13NE (NE)	256	1	439200 404250
	BGS Groundwater Flooding Susceptibility Flooding Type: Limited Potential for Groundwater Flooding to Occur	A13NE (NE)	283	1	439300 404200
	BGS Groundwater Flooding Susceptibility Flooding Type: Potential for Groundwater Flooding to Occur at Surface	A14NW (E)	348	1	439450 404000
	BGS Groundwater Flooding Susceptibility Flooding Type: Potential for Groundwater Flooding of Property Situated Below Ground Level	A14NW (E)	354	1	439450 404050
	BGS Groundwater Flooding Susceptibility Flooding Type: Potential for Groundwater Flooding to Occur at Surface	A14SW (E)	398	1	439500 403994
	BGS Groundwater Flooding Susceptibility Flooding Type: Potential for Groundwater Flooding of Property Situated Below Ground Level	A14NW (E)	403	1	439500 404050
	BGS Groundwater Flooding Susceptibility Flooding Type: Potential for Groundwater Flooding of Property Situated Below Ground Level	A18SE (NE)	425	1	439350 404350
	BGS Groundwater Flooding Susceptibility Flooding Type: Potential for Groundwater Flooding to Occur at Surface	A18SE (N)	430	1	439150 404450
	BGS Groundwater Flooding Susceptibility Flooding Type: Potential for Groundwater Flooding of Property Situated Below Ground Level	A18SE (NE)	436	1	439300 404400
	BGS Groundwater Flooding Susceptibility Flooding Type: Potential for Groundwater Flooding of Property Situated Below Ground Level	A18SE (NE)	459	1	439400 404350
	BGS Groundwater Flooding Susceptibility Flooding Type: Potential for Groundwater Flooding of Property Situated Below Ground Level	A14NW (E)	462	1	439550 404100
	BGS Groundwater Flooding Susceptibility Flooding Type: Limited Potential for Groundwater Flooding to Occur	A14NW (E)	476	1	439550 404150
	BGS Groundwater Flooding Susceptibility Flooding Type: Potential for Groundwater Flooding of Property Situated Below Ground Level	A14NW (NE)	476	1	439500 404250
	BGS Groundwater Flooding Susceptibility Flooding Type: Limited Potential for Groundwater Flooding to Occur	A9NW (SE)	485	1	439450 403650
	BGS Groundwater Flooding Susceptibility Flooding Type: Potential for Groundwater Flooding of Property Situated Below Ground Level	A14NW (NE)	496	1	439550 404200
	BGS Groundwater Flooding Susceptibility Flooding Type: Potential for Groundwater Flooding to Occur at Surface	A19SW (NE)	496	1	439450 404350

Map ID	Details	Quadrant Reference (Compass Direction)	Estimated Distance From Site	Contact	NGR
1	<p>Discharge Consents</p> <p>Operator: British Coal Corporation, South Yorks Group Property Type: Undefined Or Other Location: Mitchells Main Pumping Station, Wombwell, Barnsley, South Yorkshire Authority: Environment Agency, North East Region Catchment Area: Don Tributaries Reference: 3756 Permit Version: 1 Effective Date: 14th December 1983 Issued Date: 14th December 1983 Revocation Date: 28th November 1994 Discharge Type: Trade Effluent Discharge: Freshwater Stream/River Environment: Receiving Water: Not Supplied Status: Consent revoked: Discharge ceased (Water Resources Act 1991, Schedule 10 & 6) Positional Accuracy: Located by supplier to within 100m</p>	A13NE (N)	78	2	439100 404100
2	<p>Discharge Consents</p> <p>Operator: British Coal Corporation, South Yorks Group Property Type: Undefined Or Other Location: Mitchells Main Pumping Station, Wombwell, Barnsley, South Yorkshire Authority: Environment Agency, North East Region Catchment Area: Don Tributaries Reference: 3756 Permit Version: 1 Effective Date: 14th December 1983 Issued Date: 14th December 1983 Revocation Date: 28th November 1994 Discharge Type: Trade Effluent Discharge: Freshwater Stream/River Environment: Receiving Water: Not Supplied Status: Consent revoked: Discharge ceased (Water Resources Act 1991, Schedule 10 & 6) Positional Accuracy: Located by supplier to within 100m</p>	A13NE (NE)	146	2	439200 404100
3	<p>Discharge Consents</p> <p>Operator: David John Palmer Property Type: Undefined Or Other Location: Properties At Aldham Water Mill Aldham Farm, Barnsley Road, Wombwell, South Yorkshire Authority: Environment Agency, North East Region Catchment Area: Don Tributaries Reference: Wra7726 Permit Version: 2 Effective Date: 26th July 2012 Issued Date: 26th July 2012 Revocation Date: Not Supplied Discharge Type: Sewage Discharges - Final/Treated Effluent - Not Water Company Discharge: Land/Soakaway Environment: Receiving Water: Land Status: Varied under EPR 2010 Positional Accuracy: Located by supplier to within 10m</p>	A12NE (NW)	539	2	438610 404310
3	<p>Discharge Consents</p> <p>Operator: David John Palmer Property Type: Undefined Or Other Location: Properties At Aldham Water Mill Aldham Farm, Barnsley Road, Wombwell, South Yorkshire Authority: Environment Agency, North East Region Catchment Area: Don Tributaries Reference: Wra7726 Permit Version: 1 Effective Date: 21st May 2001 Issued Date: 21st May 2001 Revocation Date: 25th July 2012 Discharge Type: Sewage Discharges - Final/Treated Effluent - Not Water Company Discharge: Land/Soakaway Environment: Receiving Water: Land Status: New Consent (Water Resources Act 1991, Section 88 & Schedule 10 as amended by Environment Act 1995) Positional Accuracy: Located by supplier to within 10m</p>	A12NE (NW)	539	2	438610 404310

Map ID	Details	Quadrant Reference (Compass Direction)	Estimated Distance From Site	Contact	NGR
4	<p>Discharge Consents</p> <p>Operator: Mr William And Mrs Janet Wyatt Property Type: DOMESTIC PROPERTY (MULTIPLE) (INCL FARM HOUSES) Location: 96, 98 & 100 Netherwood Road, Wombwell, Barnsley, South Yorkshire, S73 8au</p> <p>Authority: Environment Agency, North East Region Catchment Area: Don Tributaries Reference: Npswqd007879 Permit Version: 1 Effective Date: 20th May 2009 Issued Date: 20th May 2009 Revocation Date: Not Supplied Discharge Type: Sewage Discharges - Final/Treated Effluent - Not Water Company Discharge: Freshwater Stream/River Environment: Receiving Water: River Dove Status: New Consent (Water Resources Act 1991, Section 88 & Schedule 10 as amended by Environment Act 1995) Positional Accuracy: Located by supplier to within 10m</p>	A14NW (E)	597	2	439691 404086
4	<p>Discharge Consents</p> <p>Operator: Mr Barrie And Mrs Jillian Barton Property Type: DOMESTIC PROPERTY (MULTIPLE) (INCL FARM HOUSES) Location: 96, 98 & 100 Netherwood Road, Wombwell, Barnsley, South Yorkshire, S73 8au</p> <p>Authority: Environment Agency, North East Region Catchment Area: Don Tributaries Reference: Npswqd007879 Permit Version: 1 Effective Date: 20th May 2009 Issued Date: 20th May 2009 Revocation Date: Not Supplied Discharge Type: Sewage Discharges - Final/Treated Effluent - Not Water Company Discharge: Freshwater Stream/River Environment: Receiving Water: River Dove Status: New Consent (Water Resources Act 1991, Section 88 & Schedule 10 as amended by Environment Act 1995) Positional Accuracy: Located by supplier to within 10m</p>	A14NW (E)	597	2	439691 404086
4	<p>Discharge Consents</p> <p>Operator: Mr David And Mrs Susan Brown Property Type: DOMESTIC PROPERTY (MULTIPLE) (INCL FARM HOUSES) Location: 96, 98 & 100 Netherwood Road, Wombwell, Barnsley, South Yorkshire, S73 8au</p> <p>Authority: Environment Agency, North East Region Catchment Area: Don Tributaries Reference: Npswqd007879 Permit Version: 1 Effective Date: 20th May 2009 Issued Date: 20th May 2009 Revocation Date: Not Supplied Discharge Type: Sewage Discharges - Final/Treated Effluent - Not Water Company Discharge: Freshwater Stream/River Environment: Receiving Water: River Dove Status: New Consent (Water Resources Act 1991, Section 88 & Schedule 10 as amended by Environment Act 1995) Positional Accuracy: Located by supplier to within 10m</p>	A14NW (E)	597	2	439691 404086
5	<p>Discharge Consents</p> <p>Operator: Yorkshire Water Services Ltd Property Type: Undefined Or Other Location: Undefined Site, See Outlet Ngr Or Comments, For More Info About The Site, (Do Not Change These Details), Nk</p> <p>Authority: Environment Agency, North East Region Catchment Area: Don Tributaries Reference: 1891 Permit Version: 1 Effective Date: 12th March 1965 Issued Date: 12th March 1965 Revocation Date: Not Supplied Discharge Type: Sewage Discharges - Stw Storm Overflow/Storm Tank - Water Company Discharge: Freshwater Stream/River Environment: Receiving Water: Dob Sike Status: Transferred from Rivers (Prevention of Pollution) Act 1951-1961 Positional Accuracy: Located by supplier to within 10m</p>	A17SE (NW)	665	2	438520 404400

Map ID	Details	Quadrant Reference (Compass Direction)	Estimated Distance From Site	Contact	NGR
6	<p>Local Authority Pollution Prevention and Controls</p> <p>Name: Billington Structures (Wombwell) Location: Barnsley Road, Wombwell, BARNSLEY, S73 8DS Authority: Barnsley Metropolitan Borough Council, Environmental Health and Trading Standards Permit Reference: Ppc/B/48 Dated: 30th September 1993 Process Type: Local Authority Pollution Prevention and Control Description: PG6/23 Coating of metal and plastic Status: Permitted Positional Accuracy: Located by supplier to within 10m</p>	A13SE (E)	105	3	439206 403981
7	<p>Local Authority Pollution Prevention and Controls</p> <p>Name: P & L Beds Barnsley Location: Wombwell Mills, Barnsley Road, WOMBWELL, Barnsley Authority: Barnsley Metropolitan Borough Council, Environmental Health and Trading Standards Permit Reference: Epa08 Dated: 1st March 1993 Process Type: Local Authority Air Pollution Control Description: PG6/2 Manufacture of timber and wood-based products Status: Authorisation revokedRevoked Positional Accuracy: Manually positioned to the road within the address or location</p>	A8NE (SE)	454	3	439320 403578
8	<p>Local Authority Pollution Prevention and Controls</p> <p>Name: Perfecta Bedding Location: Wombwell Mills, Barnsley Road, Wombwell, BARNSLEY, South Yorkshire, S73 8EA Authority: Barnsley Metropolitan Borough Council, Environmental Health and Trading Standards Permit Reference: Not Given Dated: Not Supplied Process Type: Local Authority Air Pollution Control Description: PG6/2 Manufacture of timber and wood-based products Status: Authorisation revokedRevoked Positional Accuracy: Manually positioned to the address or location</p>	A12NE (NW)	463	3	438700 404300
9	<p>Local Authority Pollution Prevention and Controls</p> <p>Name: Rimmington Garage Location: The Garage, Rimmington Road, Wombwell, Barnsley, S73 8DQ Authority: Barnsley Metropolitan Borough Council, Environmental Health and Trading Standards Permit Reference: PPC/B/64 Dated: 4th May 2006 Process Type: Local Authority Pollution Prevention and Control Description: PG1/1Waste oil burners, less than 0.4MW net rated thermal input Status: Permitted Positional Accuracy: Manually positioned to the address or location</p>	A9NW (SE)	855	3	439696 403371
10	<p>Local Authority Pollution Prevention and Controls</p> <p>Name: Trend Motor Services Location: 27/29 Rimmington Road, Wombwell, Barnsley, S73 8DQ Authority: Barnsley Metropolitan Borough Council, Environmental Health and Trading Standards Permit Reference: PPC/B/108 Dated: Not Supplied Process Type: Local Authority Pollution Prevention and Control Description: PG1/1Waste oil burners, less than 0.4MW net rated thermal input Status: Permitted Positional Accuracy: Manually positioned to the address or location</p>	A9SW (SE)	913	3	439723 403315
	Nearest Surface Water Feature	A13NE (NE)	134	-	439195 404092
11	<p>Pollution Incidents to Controlled Waters</p> <p>Property Type: Highway/Car Park Location: Netherwood Brdg/Aldham A633 Dove(S) 03 Authority: Environment Agency, North East Region Pollutant: Oils - Petrol Note: Not Supplied Incident Date: 21st January 1994 Incident Reference: 150145 Catchment Area: Not Given Receiving Water: No Pollution Cause of Incident: Not Given Incident Severity: Category 3 - Minor Incident Positional Accuracy: Located by supplier to within 100m</p>	A13NW (NW)	104	2	439000 404100

Map ID	Details	Quadrant Reference (Compass Direction)	Estimated Distance From Site	Contact	NGR
12	<p>Pollution Incidents to Controlled Waters</p> <p>Property Type: Water Company Sewage: Rising Main Location: Dob Syke At, Aldham Crescent Authority: Environment Agency, North East Region Pollutant: Surcharged Sewage Note: Pollution Found; No Fish Killed Incident Date: 10th September 1996 Incident Reference: SH960431 Catchment Area: Dearne Tributaries Receiving Water: Freshwater Stream/River Cause of Incident: Unknown Incident Severity: Category 2 - Significant Incident Positional Accuracy: Located by supplier to within 100m</p>	A17SE (NW)	763	2	438400 404400
13	<p>Pollution Incidents to Controlled Waters</p> <p>Property Type: Fire Water Location: Bulling Dyke At, Littlefield Lane Authority: Environment Agency, North East Region Pollutant: Oils - Vegetable Oil Note: Fish Killed: No Information Incident Date: 25th July 1997 Incident Reference: SH970356 Catchment Area: Dearne Tributaries Receiving Water: Freshwater Stream/River Cause of Incident: Not Given Incident Severity: Category 3 - Minor Incident Positional Accuracy: Located by supplier to within 100m</p>	A9NE (SE)	979	2	440001 403601
	<p>River Quality</p> <p>Name: River_Dove GQA Grade: River Quality C Reach: Wombwell_Stw_River_Dearn Estimated Distance (km): 6.1 Flow Rate: Flow less than 0.62 cumecs Flow Type: River Year: 2000</p>	A18SE (N)	332	2	439073 404359
	<p>River Quality</p> <p>Name: River_Dove GQA Grade: River Quality B Reach: Blacker_Dyke_Wombwell_St Estimated Distance (km): 1 Flow Rate: Flow less than 0.62 cumecs Flow Type: River Year: 2000</p>	A8NE (S)	367	2	439089 403597
	<p>Water Abstractions</p> <p>Operator: Low Laithes Dairy Farm Ltd Licence Number: 2/27/08/029 Permit Version: 100 Location: Spring No2 - Low Laithes Authority: Environment Agency, North East Region Abstraction: General Farming And Domestic Abstraction Type: Water may be abstracted from a single point Source: Groundwater Daily Rate (m3): Not Supplied Yearly Rate (m3): Not Supplied Details: Low Laithes,Ardley,Barnsley Authorised Start: 01 January Authorised End: 31 December Permit Start Date: 9th January 1990 Permit End Date: Not Supplied Positional Accuracy: Located by supplier to within 10m</p>	A23SE (N)	1073	2	439100 405100
	<p>Water Abstractions</p> <p>Operator: British Coal Licence Number: 2/27/08/015 Permit Version: Not Supplied Location: Location Description Not Available Authority: Environment Agency, North East Region Abstraction: General Industrial Abstraction Type: Not Supplied Source: Surface Daily Rate (m3): 1309 Yearly Rate (m3): 395502 Details: Licence Revoked Authorised Start: Not Supplied Authorised End: Not Supplied Permit Start Date: Not Supplied Permit End Date: Not Supplied Positional Accuracy: Located by supplier to within 100m</p>	A15SW (E)	1105	2	440190 403800

Map ID	Details	Quadrant Reference (Compass Direction)	Estimated Distance From Site	Contact	NGR
	Water Abstractions Operator: Low Laithes Dairy Farm Ltd Licence Number: 2/27/08/029 Permit Version: 100 Location: Spring No1 - Low Laithes Authority: Environment Agency, North East Region Abstraction: General Farming And Domestic Abstraction Type: Water may be abstracted from a single point Source: Groundwater Daily Rate (m3): 20 Yearly Rate (m3): 7300 Details: Low Laithes, Ardsley, Barnsley Authorised Start: 01 January Authorised End: 31 December Permit Start Date: 9th January 1990 Permit End Date: Not Supplied Positional Accuracy: Located by supplier to within 100m	A23NW (N)	1583	2	438900 405600
	Groundwater Vulnerability Soil Classification: Soils of High Leaching Potential (U) - Soil information for restored mineral workings and urban areas is based on fewer observations than elsewhere. A worst case vulnerability classification (H) assumed, until proved otherwise Map Sheet: Sheet 11 South Pennines Scale: 1:100,000	A13SE (E)	0	2	439073 403994
	Drift Deposits None				
	Bedrock Aquifer Designations Aquifer Designation: Secondary Aquifer - A	A13SE (E)	0	1	439073 403994
	Superficial Aquifer Designations No Data Available				
	Extreme Flooding from Rivers or Sea without Defences Type: Extent of Extreme Flooding from Rivers or Sea without Defences Flood Plain Type: Fluvial Models Boundary Accuracy: As Supplied	A13NW (N)	162	2	439051 404187
	Flooding from Rivers or Sea without Defences Type: Extent of Flooding from Rivers or Sea without Defences Flood Plain Type: Fluvial Models Boundary Accuracy: As Supplied	A13NW (NW)	179	2	438950 404157
	Areas Benefiting from Flood Defences None				
	Flood Water Storage Areas None				
	Flood Defences None				
14	OS Water Network Lines Watercourse Form: Inland river Watercourse Length: 287.6 Watercourse Level: On ground surface Permanent: True Watercourse Name: Not Supplied Catchment Name: Don and Rother Primacy: 1	A13NE (NE)	138	4	439212 404073
15	OS Water Network Lines Watercourse Form: Inland river Watercourse Length: 19.3 Watercourse Level: Underground Permanent: True Watercourse Name: Not Supplied Catchment Name: Don and Rother Primacy: 1	A13SE (E)	220	4	439312 403924
16	OS Water Network Lines Watercourse Form: Inland river Watercourse Length: 9.5 Watercourse Level: On ground surface Permanent: True Watercourse Name: Not Supplied Catchment Name: Don and Rother Primacy: 1	A13SE (E)	237	4	439325 403909

Map ID	Details	Quadrant Reference (Compass Direction)	Estimated Distance From Site	Contact	NGR
17	OS Water Network Lines Watercourse Form: Inland river Watercourse Length: 18.1 Watercourse Level: Underground Permanent: True Watercourse Name: Not Supplied Catchment Name: Don and Rother Primacy: 1	A13SE (E)	245	4	439334 403908
18	OS Water Network Lines Watercourse Form: Inland river Watercourse Length: 85.3 Watercourse Level: On ground surface Permanent: True Watercourse Name: Not Supplied Catchment Name: Don and Rother Primacy: 1	A13SE (E)	254	4	439347 403921
19	OS Water Network Lines Watercourse Form: Inland river Watercourse Length: 7.7 Watercourse Level: Underground Permanent: True Watercourse Name: Not Supplied Catchment Name: Don and Rother Primacy: 1	A13SE (E)	302	4	439404 403984
20	OS Water Network Lines Watercourse Form: Inland river Watercourse Length: 18.8 Watercourse Level: On ground surface Permanent: True Watercourse Name: Not Supplied Catchment Name: Don and Rother Primacy: 1	A13SE (E)	307	4	439408 403990
21	OS Water Network Lines Watercourse Form: Inland river Watercourse Length: 548.7 Watercourse Level: On ground surface Permanent: True Watercourse Name: Not Supplied Catchment Name: Don and Rother Primacy: 2	A14NW (E)	319	4	439420 404004
22	OS Water Network Lines Watercourse Form: Inland river Watercourse Length: 363.3 Watercourse Level: On ground surface Permanent: True Watercourse Name: Not Supplied Catchment Name: Don and Rother Primacy: 1	A14NW (E)	319	4	439420 404004
23	OS Water Network Lines Watercourse Form: Inland river Watercourse Length: 467.1 Watercourse Level: On ground surface Permanent: True Watercourse Name: River Dove Catchment Name: Don and Rother Primacy: 1	A18SW (N)	377	4	438981 404392
24	OS Water Network Lines Watercourse Form: Inland river Watercourse Length: 148.2 Watercourse Level: On ground surface Permanent: True Watercourse Name: River Dove Catchment Name: Don and Rother Primacy: 1	A18SW (N)	394	4	439029 404418
25	OS Water Network Lines Watercourse Form: Inland river Watercourse Length: 8.4 Watercourse Level: On ground surface Permanent: True Watercourse Name: Not Supplied Catchment Name: Don and Rother Primacy: 1	A18SW (N)	402	4	438993 404421

Map ID	Details	Quadrant Reference (Compass Direction)	Estimated Distance From Site	Contact	NGR
26	OS Water Network Lines Watercourse Form: Inland river Watercourse Length: 839.0 Watercourse Level: On ground surface Permanent: True Watercourse Name: River Dove Catchment Name: Don and Rother Primacy: 1	A18SE (N)	450	4	439219 404453
27	OS Water Network Lines Watercourse Form: Inland river Watercourse Length: 6.3 Watercourse Level: On ground surface Permanent: True Watercourse Name: Not Supplied Catchment Name: Don and Rother Primacy: 1	A18SE (N)	450	4	439123 404475
28	OS Water Network Lines Watercourse Form: Inland river Watercourse Length: 8.6 Watercourse Level: On ground surface Permanent: True Watercourse Name: Not Supplied Catchment Name: Don and Rother Primacy: 1	A18SE (N)	456	4	439122 404481
29	OS Water Network Lines Watercourse Form: Inland river Watercourse Length: 540.9 Watercourse Level: On ground surface Permanent: True Watercourse Name: Not Supplied Catchment Name: Don and Rother Primacy: 1	A18SE (N)	465	4	439121 404489
30	OS Water Network Lines Watercourse Form: Inland river Watercourse Length: 124.4 Watercourse Level: On ground surface Permanent: True Watercourse Name: Not Supplied Catchment Name: Don and Rother Primacy: 1	A18SE (N)	480	4	439129 404504
31	OS Water Network Lines Watercourse Form: Inland river Watercourse Length: 173.2 Watercourse Level: On ground surface Permanent: True Watercourse Name: Not Supplied Catchment Name: Don and Rother Primacy: 1	A18SE (N)	513	4	439264 404503
32	OS Water Network Lines Watercourse Form: Inland river Watercourse Length: 276.3 Watercourse Level: On ground surface Permanent: True Watercourse Name: Not Supplied Catchment Name: Don and Rother Primacy: 1	A14SW (E)	531	4	439613 403846
33	OS Water Network Lines Watercourse Form: Inland river Watercourse Length: 62.9 Watercourse Level: On ground surface Permanent: True Watercourse Name: Not Supplied Catchment Name: Don and Rother Primacy: 1	A14NW (NE)	554	4	439569 404288
34	OS Water Network Lines Watercourse Form: Inland river Watercourse Length: 86.0 Watercourse Level: On ground surface Permanent: True Watercourse Name: Not Supplied Catchment Name: Don and Rother Primacy: 1	A19SW (NE)	554	4	439502 404378

Map ID	Details	Quadrant Reference (Compass Direction)	Estimated Distance From Site	Contact	NGR
35	OS Water Network Lines Watercourse Form: Inland river Watercourse Length: 12.4 Watercourse Level: Not Supplied Permanent: True Watercourse Name: River Dove Catchment Name: Don and Rother Primacy: 1	A17SE (NW)	554	4	438661 404396
36	OS Water Network Lines Watercourse Form: Lake Watercourse Length: 19.6 Watercourse Level: On ground surface Permanent: True Watercourse Name: Not Supplied Catchment Name: Don and Rother Primacy: 1	A14NW (NE)	554	4	439587 404256
37	OS Water Network Lines Watercourse Form: Inland river Watercourse Length: 222.0 Watercourse Level: On ground surface Permanent: True Watercourse Name: River Dove Catchment Name: Don and Rother Primacy: 1	A17SE (NW)	555	4	438654 404390
38	OS Water Network Lines Watercourse Form: Inland river Watercourse Length: 26.1 Watercourse Level: On ground surface Permanent: True Watercourse Name: Not Supplied Catchment Name: Don and Rother Primacy: 1	A17SE (NW)	556	4	438661 404399
39	OS Water Network Lines Watercourse Form: Inland river Watercourse Length: 537.8 Watercourse Level: On ground surface Permanent: True Watercourse Name: Not Supplied Catchment Name: Don and Rother Primacy: 1	A14NW (NE)	556	4	439556 404310
40	OS Water Network Lines Watercourse Form: Inland river Watercourse Length: 16.8 Watercourse Level: On ground surface Permanent: True Watercourse Name: Not Supplied Catchment Name: Don and Rother Primacy: 1	A14NW (NE)	560	4	439601 404242
41	OS Water Network Lines Watercourse Form: Inland river Watercourse Length: 13.9 Watercourse Level: Underground Permanent: True Watercourse Name: Not Supplied Catchment Name: Don and Rother Primacy: 1	A17SE (NW)	581	4	438644 404419
42	OS Water Network Lines Watercourse Form: Inland river Watercourse Length: 104.1 Watercourse Level: On ground surface Permanent: True Watercourse Name: Not Supplied Catchment Name: Don and Rother Primacy: 1	A18SW (NW)	587	4	438781 404535
43	OS Water Network Lines Watercourse Form: Inland river Watercourse Length: 1220.9 Watercourse Level: On ground surface Permanent: True Watercourse Name: Not Supplied Catchment Name: Don and Rother Primacy: 1	A18SE (N)	589	4	439153 404610

Map ID	Details	Quadrant Reference (Compass Direction)	Estimated Distance From Site	Contact	NGR
44	OS Water Network Lines Watercourse Form: Inland river Watercourse Length: 539.7 Watercourse Level: On ground surface Permanent: True Watercourse Name: Not Supplied Catchment Name: Don and Rother Primacy: 1	A17SE (NW)	592	4	438630 404419
45	OS Water Network Lines Watercourse Form: Inland river Watercourse Length: 241.9 Watercourse Level: On ground surface Permanent: True Watercourse Name: River Dove Catchment Name: Don and Rother Primacy: 1	A12NE (NW)	615	4	438499 404277
46	OS Water Network Lines Watercourse Form: Inland river Watercourse Length: 3.9 Watercourse Level: On ground surface Permanent: True Watercourse Name: Not Supplied Catchment Name: Don and Rother Primacy: 1	A12NE (NW)	615	4	438498 404274
47	OS Water Network Lines Watercourse Form: Inland river Watercourse Length: 162.6 Watercourse Level: On ground surface Permanent: True Watercourse Name: Not Supplied Catchment Name: Don and Rother Primacy: 1	A12NE (NW)	615	4	438498 404274
48	OS Water Network Lines Watercourse Form: Lake Watercourse Length: 46.0 Watercourse Level: On ground surface Permanent: True Watercourse Name: Not Supplied Catchment Name: Don and Rother Primacy: 1	A14NW (E)	641	4	439742 404009
49	OS Water Network Lines Watercourse Form: Inland river Watercourse Length: 25.1 Watercourse Level: On ground surface Permanent: True Watercourse Name: Not Supplied Catchment Name: Don and Rother Primacy: 1	A14NW (E)	641	4	439742 404009
50	OS Water Network Lines Watercourse Form: Inland river Watercourse Length: 1.6 Watercourse Level: On ground surface Permanent: True Watercourse Name: Not Supplied Catchment Name: Don and Rother Primacy: 1	A14NE (E)	654	4	439754 404025
51	OS Water Network Lines Watercourse Form: Inland river Watercourse Length: 17.7 Watercourse Level: On ground surface Permanent: True Watercourse Name: River Dove Catchment Name: Don and Rother Primacy: 1	A14NE (E)	655	4	439756 404026
52	OS Water Network Lines Watercourse Form: Inland river Watercourse Length: 270.2 Watercourse Level: On ground surface Permanent: True Watercourse Name: River Dove Catchment Name: Don and Rother Primacy: 1	A14NE (E)	665	4	439767 404012

Map ID	Details	Quadrant Reference (Compass Direction)	Estimated Distance From Site	Contact	NGR
53	OS Water Network Lines Watercourse Form: Inland river Watercourse Length: 210.5 Watercourse Level: On ground surface Permanent: True Watercourse Name: Not Supplied Catchment Name: Don and Rother Primacy: 1	A12NW (W)	684	4	438380 404161
54	OS Water Network Lines Watercourse Form: Inland river Watercourse Length: 558.3 Watercourse Level: On ground surface Permanent: True Watercourse Name: River Dove Catchment Name: Don and Rother Primacy: 1	A12NW (W)	710	4	438369 404213
55	OS Water Network Lines Watercourse Form: Inland river Watercourse Length: 45.2 Watercourse Level: On ground surface Permanent: True Watercourse Name: Not Supplied Catchment Name: Don and Rother Primacy: 1	A12NW (W)	710	4	438369 404213
56	OS Water Network Lines Watercourse Form: Inland river Watercourse Length: 63.1 Watercourse Level: On ground surface Permanent: True Watercourse Name: Not Supplied Catchment Name: Don and Rother Primacy: 1	A12NW (W)	742	4	438350 404253
57	OS Water Network Lines Watercourse Form: Inland river Watercourse Length: 65.2 Watercourse Level: Underground Permanent: True Watercourse Name: Not Supplied Catchment Name: Don and Rother Primacy: 1	A9NE (SE)	776	4	439794 403637
58	OS Water Network Lines Watercourse Form: Inland river Watercourse Length: 47.1 Watercourse Level: Underground Permanent: True Watercourse Name: Not Supplied Catchment Name: Don and Rother Primacy: 2	A9NE (SE)	787	4	439783 403593
59	OS Water Network Lines Watercourse Form: Inland river Watercourse Length: 34.2 Watercourse Level: On ground surface Permanent: True Watercourse Name: Not Supplied Catchment Name: Don and Rother Primacy: 1	A12NW (NW)	791	4	438319 404308
60	OS Water Network Lines Watercourse Form: Inland river Watercourse Length: 2.0 Watercourse Level: On ground surface Permanent: True Watercourse Name: Not Supplied Catchment Name: Don and Rother Primacy: 1	A9NE (SE)	833	4	439829 403582
61	OS Water Network Lines Watercourse Form: Inland river Watercourse Length: 22.6 Watercourse Level: Underground Permanent: True Watercourse Name: Not Supplied Catchment Name: Don and Rother Primacy: 1	A9NE (SE)	835	4	439831 403581

Map ID	Details	Quadrant Reference (Compass Direction)	Estimated Distance From Site	Contact	NGR
62	OS Water Network Lines Watercourse Form: Inland river Watercourse Length: 2.0 Watercourse Level: On ground surface Permanent: True Watercourse Name: Not Supplied Catchment Name: Don and Rother Primacy: 1	A12NW (W)	851	4	438195 404063
63	OS Water Network Lines Watercourse Form: Inland river Watercourse Length: 133.5 Watercourse Level: On ground surface Permanent: True Watercourse Name: Not Supplied Catchment Name: Don and Rother Primacy: 1	A12NW (W)	853	4	438193 404063
64	OS Water Network Lines Watercourse Form: Inland river Watercourse Length: 4.7 Watercourse Level: On ground surface Permanent: True Watercourse Name: Not Supplied Catchment Name: Don and Rother Primacy: 1	A9NE (SE)	856	4	439853 403578
65	OS Water Network Lines Watercourse Form: Inland river Watercourse Length: 107.4 Watercourse Level: On ground surface Permanent: True Watercourse Name: Bulling Dike Catchment Name: Don and Rother Primacy: 1	A9NE (SE)	860	4	439858 403577
66	OS Water Network Lines Watercourse Form: Inland river Watercourse Length: 217.9 Watercourse Level: On ground surface Permanent: True Watercourse Name: Not Supplied Catchment Name: Don and Rother Primacy: 1	A7NW (SW)	866	4	438298 403547
67	OS Water Network Lines Watercourse Form: Inland river Watercourse Length: 100.7 Watercourse Level: On ground surface Permanent: True Watercourse Name: Not Supplied Catchment Name: Don and Rother Primacy: 1	A14NE (E)	879	4	439966 404151
68	OS Water Network Lines Watercourse Form: Inland river Watercourse Length: 688.4 Watercourse Level: On ground surface Permanent: True Watercourse Name: River Dove Catchment Name: Don and Rother Primacy: 1	A14SE (E)	885	4	439979 403876
69	OS Water Network Lines Watercourse Form: Inland river Watercourse Length: 246.1 Watercourse Level: Not Supplied Permanent: True Watercourse Name: Not Supplied Catchment Name: Don and Rother Primacy: 1	A14SE (E)	885	4	439979 403876
70	OS Water Network Lines Watercourse Form: Inland river Watercourse Length: 209.7 Watercourse Level: On ground surface Permanent: True Watercourse Name: Not Supplied Catchment Name: Don and Rother Primacy: 1	A14SE (E)	908	4	439983 403769

Map ID	Details	Quadrant Reference (Compass Direction)	Estimated Distance From Site	Contact	NGR
71	OS Water Network Lines Watercourse Form: Inland river Watercourse Length: 94.0 Watercourse Level: On ground surface Permanent: True Watercourse Name: Not Supplied Catchment Name: Don and Rother Primacy: 1	A7NW (SW)	922	4	438200 403616
72	OS Water Network Lines Watercourse Form: Inland river Watercourse Length: 40.4 Watercourse Level: On ground surface Permanent: True Watercourse Name: Not Supplied Catchment Name: Don and Rother Primacy: 1	A14NE (E)	939	4	440028 404143
73	OS Water Network Lines Watercourse Form: Lake Watercourse Length: 22.4 Watercourse Level: On ground surface Permanent: True Watercourse Name: Not Supplied Catchment Name: Don and Rother Primacy: 1	A14NE (E)	939	4	440028 404143
74	OS Water Network Lines Watercourse Form: Inland river Watercourse Length: 123.7 Watercourse Level: On ground surface Permanent: True Watercourse Name: Not Supplied Catchment Name: Don and Rother Primacy: 1	A14NE (E)	951	4	440036 404164
75	OS Water Network Lines Watercourse Form: Inland river Watercourse Length: 167.0 Watercourse Level: On ground surface Permanent: True Watercourse Name: Bulling Dike Catchment Name: Don and Rother Primacy: 1	A9NE (SE)	962	4	439963 403560
76	OS Water Network Lines Watercourse Form: Inland river Watercourse Length: 19.0 Watercourse Level: Not Supplied Permanent: True Watercourse Name: Not Supplied Catchment Name: Don and Rother Primacy: 1	A14NE (E)	963	4	440057 404109
77	OS Water Network Lines Watercourse Form: Inland river Watercourse Length: 282.2 Watercourse Level: On ground surface Permanent: True Watercourse Name: Not Supplied Catchment Name: Don and Rother Primacy: 1	A12NW (W)	972	4	438071 404000
78	OS Water Network Lines Watercourse Form: Inland river Watercourse Length: 106.0 Watercourse Level: Not Supplied Permanent: True Watercourse Name: Not Supplied Catchment Name: Don and Rother Primacy: 1	A14NE (E)	973	4	440065 404126
79	OS Water Network Lines Watercourse Form: Inland river Watercourse Length: 333.8 Watercourse Level: On ground surface Permanent: True Watercourse Name: Not Supplied Catchment Name: Don and Rother Primacy: 1	A12NW (W)	973	4	438070 404009

Map ID	Details	Quadrant Reference (Compass Direction)	Estimated Distance From Site	Contact	NGR
80	OS Water Network Lines Watercourse Form: Inland river Watercourse Length: 2.1 Watercourse Level: On ground surface Permanent: True Watercourse Name: Not Supplied Catchment Name: Don and Rother Primacy: 1	A12NW (W)	973	4	438070 404009

Map ID	Details	Quadrant Reference (Compass Direction)	Estimated Distance From Site	Contact	NGR
81	Historical Landfill Sites Licence Holder: Mr C Bell Location: Church Road, North Ferriby Name: North Ferriby Tip Operator Location: Eastgate, Beverley Boundary Accuracy: As Supplied Provider Reference: EAHLD04398 First Input Date: Not Supplied Last Input Date: Not Supplied Specified Waste Type: Deposited Waste included Inert, Industrial, Commercial and Household Waste EA Waste Ref: 0 Regis Ref: Not Supplied WRC Ref: Not Supplied BGS Ref: Not Supplied Other Ref: 55/30/10, 4400/41B61	A9NW (SE)	859	2	439719 403390
82	Historical Landfill Sites Licence Holder: J L F Civil Engineering Limited Location: Wombell, Barnsley Name: Disused canal between Station Road and Littlefield Road Operator Location: Not Supplied Boundary Accuracy: As Supplied Provider Reference: EAHLD04877 First Input Date: 26th September 1988 Last Input Date: 22nd April 1993 Specified Waste Type: Deposited Waste included Inert Waste EA Waste Ref: 0 Regis Ref: Not Supplied WRC Ref: 4400/0458 BGS Ref: Not Supplied Other Ref: WD2 B19, WD20 B609, 4400/B609, 20B609(56)	A9NE (SE)	976	2	439871 403387
83	Licensed Waste Management Facilities (Locations) Licence Number: 103467 Location: Mitchell's Enterprise Park, Off Bradbury Balk Lane, Wombwell, Barnsley, South Yorkshire, S73 8HR Operator Name: G B Cullet Limited Operator Location: Not Supplied Authority: Environment Agency - North East Region, Yorkshire Area Site Category: Physical Treatment Facilities Licence Status: Modified Issued: 28th February 2013 Last Modified: 11th December 2015 Expires: Not Supplied Suspended: Not Supplied Revoked: Not Supplied Surrendered: Not Supplied IPPC Reference: Not Supplied Positional Accuracy: Located by supplier to within 10m	A13NE (NE)	176	2	439200 404150
	Local Authority Landfill Coverage Name: Barnsley Metropolitan Borough Council - Has supplied landfill data		0	3	439073 403994
84	Local Authority Recorded Landfill Sites Location: Not Supplied Reference: 56 Authority: Barnsley Metropolitan Borough Council, Environmental Health and Trading Standards Last Reported Status: Unknown Types of Waste: Not Supplied Date of Closure: Not Supplied Positional Accuracy: Positioned by the supplier Boundary Quality: Moderate	A9NE (SE)	986	3	439872 403373
85	Potentially Infilled Land (Non-Water) Bearing Ref: NE Use: Unknown Filled Ground (Pit, quarry etc) Date of Mapping: 1989	A13NE (NE)	139	-	439199 404092
86	Potentially Infilled Land (Non-Water) Bearing Ref: E Use: Unknown Filled Ground (Pit, quarry etc) Date of Mapping: 1989	A14SE (E)	812	-	439865 403713
87	Potentially Infilled Land (Non-Water) Bearing Ref: SW Use: Unknown Filled Ground (Pit, quarry etc) Date of Mapping: 1989	A7NW (SW)	832	-	438343 403539

Map ID	Details	Quadrant Reference (Compass Direction)	Estimated Distance From Site	Contact	NGR
88	Potentially Infilled Land (Water) Use: Unknown Filled Ground (Pond, marsh, river, stream, dock etc) Date of Mapping: 1956	A13NE (NE)	142	-	439205 404089
89	Potentially Infilled Land (Water) Use: Unknown Filled Ground (Pond, marsh, river, stream, dock etc) Date of Mapping: 1956	A12NE (W)	569	-	438517 404209
90	Potentially Infilled Land (Water) Use: Unknown Filled Ground (Pond, marsh, river, stream, dock etc) Date of Mapping: 1956	A7NE (SW)	694	-	438470 403597
91	Potentially Infilled Land (Water) Use: Unknown Filled Ground (Pond, marsh, river, stream, dock etc) Date of Mapping: 1854	A7NE (SW)	704	-	438423 403654
92	Potentially Infilled Land (Water) Use: Unknown Filled Ground (Pond, marsh, river, stream, dock etc) Date of Mapping: 1854	A14NE (E)	796	-	439893 404080
93	Potentially Infilled Land (Water) Use: Unknown Filled Ground (Pond, marsh, river, stream, dock etc) Date of Mapping: 1854	A14NE (E)	847	-	439939 404118
94	Potentially Infilled Land (Water) Use: Unknown Filled Ground (Pond, marsh, river, stream, dock etc) Date of Mapping: 1938	A11SE (W)	999	-	438051 403868

Map ID	Details	Quadrant Reference (Compass Direction)	Estimated Distance From Site	Contact	NGR
	BGS 1:625,000 Solid Geology Description: Pennine Middle Coal Measures Formation And South Wales Middle Coal Measures Formation (Undifferentiated)	A13SE (E)	0	1	439073 403994
	BGS Estimated Soil Chemistry Source: British Geological Survey, National Geoscience Information Service Soil Sample Type: Rural Soil Arsenic Concentration: 15 - 25 mg/kg Cadmium Concentration: <1.8 mg/kg Chromium Concentration: 60 - 90 mg/kg Lead Concentration: <100 mg/kg Nickel Concentration: 15 - 30 mg/kg	A13SE (E)	0	1	439073 403994
	BGS Estimated Soil Chemistry Source: British Geological Survey, National Geoscience Information Service Soil Sample Type: Rural Soil Arsenic Concentration: <15 mg/kg Cadmium Concentration: <1.8 mg/kg Chromium Concentration: 40 - 60 mg/kg Lead Concentration: <100 mg/kg Nickel Concentration: 15 - 30 mg/kg	A13NE (N)	0	1	439073 404000
	BGS Estimated Soil Chemistry Source: British Geological Survey, National Geoscience Information Service Soil Sample Type: Rural Soil Arsenic Concentration: <15 mg/kg Cadmium Concentration: <1.8 mg/kg Chromium Concentration: 60 - 90 mg/kg Lead Concentration: <100 mg/kg Nickel Concentration: 15 - 30 mg/kg	A13NW (W)	44	1	439000 404000
	BGS Estimated Soil Chemistry Source: British Geological Survey, National Geoscience Information Service Soil Sample Type: Rural Soil Arsenic Concentration: 15 - 25 mg/kg Cadmium Concentration: <1.8 mg/kg Chromium Concentration: 90 - 120 mg/kg Lead Concentration: <100 mg/kg Nickel Concentration: 30 - 45 mg/kg	A18SW (N)	316	1	439000 404335
	BGS Estimated Soil Chemistry Source: British Geological Survey, National Geoscience Information Service Soil Sample Type: Rural Soil Arsenic Concentration: 15 - 25 mg/kg Cadmium Concentration: <1.8 mg/kg Chromium Concentration: 90 - 120 mg/kg Lead Concentration: <100 mg/kg Nickel Concentration: 30 - 45 mg/kg	A13NE (NE)	343	1	439393 404172
	BGS Estimated Soil Chemistry Source: British Geological Survey, National Geoscience Information Service Soil Sample Type: Rural Soil Arsenic Concentration: 15 - 25 mg/kg Cadmium Concentration: <1.8 mg/kg Chromium Concentration: 90 - 120 mg/kg Lead Concentration: 100 - 200 mg/kg Nickel Concentration: 30 - 45 mg/kg	A18SW (N)	479	1	439000 404500

Map ID	Details	Quadrant Reference (Compass Direction)	Estimated Distance From Site	Contact	NGR
	<p>BGS Estimated Soil Chemistry</p> <p>Source: British Geological Survey, National Geoscience Information Service</p> <p>Soil Sample Type: Rural Soil</p> <p>Arsenic: 25 - 35 mg/kg</p> <p>Concentration:</p> <p>Cadmium: <1.8 mg/kg</p> <p>Concentration:</p> <p>Chromium: 90 - 120 mg/kg</p> <p>Concentration:</p> <p>Lead Concentration: <100 mg/kg</p> <p>Nickel: 30 - 45 mg/kg</p> <p>Concentration:</p>	A12NE (NW)	510	1	438664 404331
	<p>BGS Estimated Soil Chemistry</p> <p>Source: British Geological Survey, National Geoscience Information Service</p> <p>Soil Sample Type: Rural Soil</p> <p>Arsenic: <15 mg/kg</p> <p>Concentration:</p> <p>Cadmium: <1.8 mg/kg</p> <p>Concentration:</p> <p>Chromium: 60 - 90 mg/kg</p> <p>Concentration:</p> <p>Lead Concentration: <100 mg/kg</p> <p>Nickel: 15 - 30 mg/kg</p> <p>Concentration:</p>	A12NE (NW)	510	1	438664 404331
	<p>BGS Estimated Soil Chemistry</p> <p>Source: British Geological Survey, National Geoscience Information Service</p> <p>Soil Sample Type: Rural Soil</p> <p>Arsenic: 25 - 35 mg/kg</p> <p>Concentration:</p> <p>Cadmium: <1.8 mg/kg</p> <p>Concentration:</p> <p>Chromium: 60 - 90 mg/kg</p> <p>Concentration:</p> <p>Lead Concentration: <100 mg/kg</p> <p>Nickel: 30 - 45 mg/kg</p> <p>Concentration:</p>	A12NE (W)	558	1	438485 404000
	<p>BGS Estimated Soil Chemistry</p> <p>Source: British Geological Survey, National Geoscience Information Service</p> <p>Soil Sample Type: Rural Soil</p> <p>Arsenic: 15 - 25 mg/kg</p> <p>Concentration:</p> <p>Cadmium: <1.8 mg/kg</p> <p>Concentration:</p> <p>Chromium: 90 - 120 mg/kg</p> <p>Concentration:</p> <p>Lead Concentration: <100 mg/kg</p> <p>Nickel: 30 - 45 mg/kg</p> <p>Concentration:</p>	A12NE (W)	644	1	438450 404241
	<p>BGS Estimated Soil Chemistry</p> <p>Source: British Geological Survey, National Geoscience Information Service</p> <p>Soil Sample Type: Rural Soil</p> <p>Arsenic: <15 mg/kg</p> <p>Concentration:</p> <p>Cadmium: <1.8 mg/kg</p> <p>Concentration:</p> <p>Chromium: 60 - 90 mg/kg</p> <p>Concentration:</p> <p>Lead Concentration: <100 mg/kg</p> <p>Nickel: 15 - 30 mg/kg</p> <p>Concentration:</p>	A12NE (W)	644	1	438443 404223
	<p>BGS Estimated Soil Chemistry</p> <p>Source: British Geological Survey, National Geoscience Information Service</p> <p>Soil Sample Type: Rural Soil</p> <p>Arsenic: <15 mg/kg</p> <p>Concentration:</p> <p>Cadmium: <1.8 mg/kg</p> <p>Concentration:</p> <p>Chromium: 60 - 90 mg/kg</p> <p>Concentration:</p> <p>Lead Concentration: 100 - 200 mg/kg</p> <p>Nickel: 15 - 30 mg/kg</p> <p>Concentration:</p>	A17SE (NW)	657	1	438712 404576

Map ID	Details	Quadrant Reference (Compass Direction)	Estimated Distance From Site	Contact	NGR
	<p>BGS Estimated Soil Chemistry</p> <p>Source: British Geological Survey, National Geoscience Information Service</p> <p>Soil Sample Type: Rural Soil</p> <p>Arsenic: 15 - 25 mg/kg</p> <p>Concentration:</p> <p>Cadmium: <1.8 mg/kg</p> <p>Concentration:</p> <p>Chromium: 60 - 90 mg/kg</p> <p>Concentration:</p> <p>Lead Concentration: <100 mg/kg</p> <p>Nickel: 15 - 30 mg/kg</p> <p>Concentration:</p>	A12NW (W)	663	1	438380 404000
	<p>BGS Estimated Soil Chemistry</p> <p>Source: British Geological Survey, National Geoscience Information Service</p> <p>Soil Sample Type: Rural Soil</p> <p>Arsenic: <15 mg/kg</p> <p>Concentration:</p> <p>Cadmium: <1.8 mg/kg</p> <p>Concentration:</p> <p>Chromium: 60 - 90 mg/kg</p> <p>Concentration:</p> <p>Lead Concentration: <100 mg/kg</p> <p>Nickel: 15 - 30 mg/kg</p> <p>Concentration:</p>	A17SE (NW)	678	1	438588 404500
	<p>BGS Estimated Soil Chemistry</p> <p>Source: British Geological Survey, National Geoscience Information Service</p> <p>Soil Sample Type: Rural Soil</p> <p>Arsenic: 25 - 35 mg/kg</p> <p>Concentration:</p> <p>Cadmium: <1.8 mg/kg</p> <p>Concentration:</p> <p>Chromium: 90 - 120 mg/kg</p> <p>Concentration:</p> <p>Lead Concentration: <100 mg/kg</p> <p>Nickel: 30 - 45 mg/kg</p> <p>Concentration:</p>	A12NW (W)	686	1	438385 404184
	<p>BGS Estimated Soil Chemistry</p> <p>Source: British Geological Survey, National Geoscience Information Service</p> <p>Soil Sample Type: Rural Soil</p> <p>Arsenic: 25 - 35 mg/kg</p> <p>Concentration:</p> <p>Cadmium: <1.8 mg/kg</p> <p>Concentration:</p> <p>Chromium: 60 - 90 mg/kg</p> <p>Concentration:</p> <p>Lead Concentration: <100 mg/kg</p> <p>Nickel: 30 - 45 mg/kg</p> <p>Concentration:</p>	A12NW (W)	709	1	438334 404000
	<p>BGS Estimated Soil Chemistry</p> <p>Source: British Geological Survey, National Geoscience Information Service</p> <p>Soil Sample Type: Rural Soil</p> <p>Arsenic: <15 mg/kg</p> <p>Concentration:</p> <p>Cadmium: <1.8 mg/kg</p> <p>Concentration:</p> <p>Chromium: 40 - 60 mg/kg</p> <p>Concentration:</p> <p>Lead Concentration: <100 mg/kg</p> <p>Nickel: 15 - 30 mg/kg</p> <p>Concentration:</p>	A18NW (N)	765	1	439000 404788
	<p>BGS Estimated Soil Chemistry</p> <p>Source: British Geological Survey, National Geoscience Information Service</p> <p>Soil Sample Type: Rural Soil</p> <p>Arsenic: <15 mg/kg</p> <p>Concentration:</p> <p>Cadmium: <1.8 mg/kg</p> <p>Concentration:</p> <p>Chromium: 40 - 60 mg/kg</p> <p>Concentration:</p> <p>Lead Concentration: <100 mg/kg</p> <p>Nickel: 15 - 30 mg/kg</p> <p>Concentration:</p>	A19NW (NE)	817	1	439497 404726

Map ID	Details	Quadrant Reference (Compass Direction)	Estimated Distance From Site	Contact	NGR
	<p>BGS Estimated Soil Chemistry</p> <p>Source: British Geological Survey, National Geoscience Information Service</p> <p>Soil Sample Type: Rural Soil</p> <p>Arsenic 15 - 25 mg/kg</p> <p>Concentration: Cadmium <1.8 mg/kg</p> <p>Concentration: Chromium 90 - 120 mg/kg</p> <p>Concentration: Lead Concentration: <100 mg/kg</p> <p>Nickel 30 - 45 mg/kg</p> <p>Concentration:</p>	A12NW (W)	882	1	438168 404105
	<p>BGS Estimated Soil Chemistry</p> <p>Source: British Geological Survey, National Geoscience Information Service</p> <p>Soil Sample Type: Rural Soil</p> <p>Arsenic 15 - 25 mg/kg</p> <p>Concentration: Cadmium <1.8 mg/kg</p> <p>Concentration: Chromium 90 - 120 mg/kg</p> <p>Concentration: Lead Concentration: <100 mg/kg</p> <p>Nickel 30 - 45 mg/kg</p> <p>Concentration:</p>	A12NW (W)	901	1	438142 404000
	<p>BGS Estimated Soil Chemistry</p> <p>Source: British Geological Survey, National Geoscience Information Service</p> <p>Soil Sample Type: Rural Soil</p> <p>Arsenic 25 - 35 mg/kg</p> <p>Concentration: Cadmium <1.8 mg/kg</p> <p>Concentration: Chromium 90 - 120 mg/kg</p> <p>Concentration: Lead Concentration: 100 - 200 mg/kg</p> <p>Nickel 30 - 45 mg/kg</p> <p>Concentration:</p>	A17NE (NW)	906	1	438682 404844
	<p>BGS Estimated Soil Chemistry</p> <p>Source: British Geological Survey, National Geoscience Information Service</p> <p>Soil Sample Type: Rural Soil</p> <p>Arsenic 15 - 25 mg/kg</p> <p>Concentration: Cadmium <1.8 mg/kg</p> <p>Concentration: Chromium 60 - 90 mg/kg</p> <p>Concentration: Lead Concentration: <100 mg/kg</p> <p>Nickel 15 - 30 mg/kg</p> <p>Concentration:</p>	A12NW (W)	937	1	438106 404000
	<p>BGS Estimated Soil Chemistry</p> <p>Source: British Geological Survey, National Geoscience Information Service</p> <p>Soil Sample Type: Rural Soil</p> <p>Arsenic 25 - 35 mg/kg</p> <p>Concentration: Cadmium <1.8 mg/kg</p> <p>Concentration: Chromium 90 - 120 mg/kg</p> <p>Concentration: Lead Concentration: 100 - 200 mg/kg</p> <p>Nickel 30 - 45 mg/kg</p> <p>Concentration:</p>	A18NW (N)	952	1	439000 404977
	<p>BGS Estimated Soil Chemistry</p> <p>Source: British Geological Survey, National Geoscience Information Service</p> <p>Soil Sample Type: Rural Soil</p> <p>Arsenic 25 - 35 mg/kg</p> <p>Concentration: Cadmium <1.8 mg/kg</p> <p>Concentration: Chromium 90 - 120 mg/kg</p> <p>Concentration: Lead Concentration: <100 mg/kg</p> <p>Nickel 30 - 45 mg/kg</p> <p>Concentration:</p>	A17NE (NW)	954	1	438500 404789

Map ID	Details	Quadrant Reference (Compass Direction)	Estimated Distance From Site	Contact	NGR
	BGS Estimated Soil Chemistry Source: British Geological Survey, National Geoscience Information Service Soil Sample Type: Rural Soil Arsenic: 15 - 25 mg/kg Concentration: Cadmium: <1.8 mg/kg Concentration: Chromium: 90 - 120 mg/kg Concentration: Lead Concentration: 100 - 200 mg/kg Nickel: 30 - 45 mg/kg Concentration:	A18NE (N)	973	1	439073 405000
	BGS Estimated Soil Chemistry Source: British Geological Survey, National Geoscience Information Service Soil Sample Type: Rural Soil Arsenic: 15 - 25 mg/kg Concentration: Cadmium: <1.8 mg/kg Concentration: Chromium: 60 - 90 mg/kg Concentration: Lead Concentration: 100 - 200 mg/kg Nickel: 30 - 45 mg/kg Concentration:	A18NW (N)	976	1	439000 405000
	BGS Estimated Soil Chemistry Source: British Geological Survey, National Geoscience Information Service Soil Sample Type: Rural Soil Arsenic: <15 mg/kg Concentration: Cadmium: <1.8 mg/kg Concentration: Chromium: 40 - 60 mg/kg Concentration: Lead Concentration: 100 - 200 mg/kg Nickel: 15 - 30 mg/kg Concentration:	A18NW (N)	979	1	438963 405000
95	BGS Recorded Mineral Sites Site Name: Mitchell Main Colliery, No. 2 Shaft Location: Darfield, Barnsley, Yorkshire Source: British Geological Survey, National Geoscience Information Service Reference: 217003 Type: Underground Status: Ceased Operator: Not Supplied Operator Location: Not Supplied Periodic Type: Carboniferous Geology: Pennine Coal Measures Group Commodity: Coal - Deep Positional Accuracy: Located by supplier to within 10m	A13NE (NE)	175	1	439160 404179
96	BGS Recorded Mineral Sites Site Name: Mitchell Main Colliery, No. 1 Shaft Location: Wombwell, Worsbrough, South Yorkshire Source: British Geological Survey, National Geoscience Information Service Reference: 13317 Type: Underground Status: Ceased Operator: Not Supplied Operator Location: Not Supplied Periodic Type: Carboniferous Geology: Pennine Coal Measures Group Commodity: Coal - Deep Positional Accuracy: Located by supplier to within 10m	A13NE (NE)	179	1	439203 404150
	BGS Measured Urban Soil Chemistry No data available				
	BGS Urban Soil Chemistry Averages No data available				
	Coal Mining Affected Areas Description: In an area which may be affected by coal mining activity. It is recommended that a coal mining report is obtained from the Coal Authority. Contact details are included in the Useful Contacts section of this report.	A13SE (E)	0	5	439073 403994
	Mining Instability Mining Evidence: Inconclusive Coal Mining Source: Ove Arup & Partners Boundary Quality: As Supplied	A13SE (E)	0	-	439073 403994

Map ID	Details	Quadrant Reference (Compass Direction)	Estimated Distance From Site	Contact	NGR
	Non Coal Mining Areas of Great Britain Risk: Highly Unlikely Source: British Geological Survey, National Geoscience Information Service	A13SE (E)	0	1	439073 403994
	Potential for Collapsible Ground Stability Hazards Hazard Potential: Very Low Source: British Geological Survey, National Geoscience Information Service	A13SE (E)	0	1	439073 403994
	Potential for Collapsible Ground Stability Hazards Hazard Potential: No Hazard Source: British Geological Survey, National Geoscience Information Service	A13NE (NE)	211	1	439255 404138
	Potential for Compressible Ground Stability Hazards Hazard Potential: No Hazard Source: British Geological Survey, National Geoscience Information Service	A13SE (E)	0	1	439073 403994
	Potential for Compressible Ground Stability Hazards Hazard Potential: Very Low Source: British Geological Survey, National Geoscience Information Service	A13NE (NE)	138	1	439205 404082
	Potential for Compressible Ground Stability Hazards Hazard Potential: Moderate Source: British Geological Survey, National Geoscience Information Service	A13NE (NE)	247	1	439255 404197
	Potential for Ground Dissolution Stability Hazards Hazard Potential: No Hazard Source: British Geological Survey, National Geoscience Information Service	A13SE (E)	0	1	439073 403994
	Potential for Landslide Ground Stability Hazards Hazard Potential: Very Low Source: British Geological Survey, National Geoscience Information Service	A13SE (E)	0	1	439073 403994
	Potential for Running Sand Ground Stability Hazards Hazard Potential: No Hazard Source: British Geological Survey, National Geoscience Information Service	A13SE (E)	0	1	439073 403994
	Potential for Running Sand Ground Stability Hazards Hazard Potential: Very Low Source: British Geological Survey, National Geoscience Information Service	A13NE (NE)	138	1	439205 404082
	Potential for Running Sand Ground Stability Hazards Hazard Potential: Low Source: British Geological Survey, National Geoscience Information Service	A13NE (NE)	247	1	439255 404197
	Potential for Shrinking or Swelling Clay Ground Stability Hazards Hazard Potential: No Hazard Source: British Geological Survey, National Geoscience Information Service	A13SE (E)	0	1	439073 403994
	Potential for Shrinking or Swelling Clay Ground Stability Hazards Hazard Potential: Very Low Source: British Geological Survey, National Geoscience Information Service	A13NE (NE)	153	1	439221 404085
	Potential for Shrinking or Swelling Clay Ground Stability Hazards Hazard Potential: Low Source: British Geological Survey, National Geoscience Information Service	A13NE (NE)	211	1	439255 404138
	Radon Potential - Radon Affected Areas Affected Area: The property is in an Intermediate probability radon area (1 to 3% of homes are estimated to be at or above the Action Level). Source: British Geological Survey, National Geoscience Information Service	A13SE (E)	0	1	439073 403994
	Radon Potential - Radon Protection Measures Protection Measure: No radon protective measures are necessary in the construction of new dwellings or extensions Source: British Geological Survey, National Geoscience Information Service	A13SE (E)	0	1	439073 403994

Map ID	Details	Quadrant Reference (Compass Direction)	Estimated Distance From Site	Contact	NGR
97	<p>Contemporary Trade Directory Entries</p> <p>Name: Sandygate Motors Location: 245, Barnsley Road, Wombwell, Barnsley, South Yorkshire, S73 8DT Classification: Car Dealers Status: Inactive Positional Accuracy: Automatically positioned in the proximity of the address</p>	A13SE (SE)	92	-	439149 403903
98	<p>Contemporary Trade Directory Entries</p> <p>Name: Wombwell Tyres Ltd Location: Unit 11, Aldham Industrial Estate, Mitchell Road, Wombwell, Barnsley, S73 8HA Classification: Tyre Repairs & Retreading Status: Active Positional Accuracy: Automatically positioned to the address</p>	A13NE (N)	92	-	439083 404119
99	<p>Contemporary Trade Directory Entries</p> <p>Name: Superior Finish Location: Unit 10, Aldham Industrial Estate, Mitchell Road, Wombwell, Barnsley, South Yorkshire, S73 8HA Classification: Car Body Repairs Status: Inactive Positional Accuracy: Automatically positioned to the address</p>	A13NE (N)	98	-	439075 404125
99	<p>Contemporary Trade Directory Entries</p> <p>Name: K O Z Commercial Vehicles Ltd Location: Barnsley Road, Wombwell, Barnsley, South Yorkshire, S73 8EG Classification: Garage Services Status: Inactive Positional Accuracy: Automatically positioned to the address</p>	A13NW (N)	119	-	439034 404139
99	<p>Contemporary Trade Directory Entries</p> <p>Name: Fresco Windows Location: Unit 5, Aldham Ind Est, Mitchell Rd, Wombwell, Barnsley, South Yorkshire, S73 8HA Classification: Window Frame Manufacturers Status: Inactive Positional Accuracy: Manually positioned to the road within the address or location</p>	A13NW (N)	140	-	439048 404165
99	<p>Contemporary Trade Directory Entries</p> <p>Name: Ram Master Location: Unit 24, Aldham Ind Est, Mitchell Rd, Wombwell, Barnsley, South Yorkshire, S73 8HA Classification: Car Body Repairs Status: Inactive Positional Accuracy: Manually positioned to the road within the address or location</p>	A13NW (N)	152	-	439040 404175
100	<p>Contemporary Trade Directory Entries</p> <p>Name: Goodwin'S Environmental Location: Unit 4, Aldham Industrial Estate, Mitchell Road, Wombwell, Barnsley, S73 8HA Classification: Reclaiming - Waste Products Status: Inactive Positional Accuracy: Automatically positioned to the address</p>	A13NE (N)	146	-	439123 404165
100	<p>Contemporary Trade Directory Entries</p> <p>Name: Goodwins Enviromental Ltd Location: Unit 4, Aldham Industrial Estate, Mitchell Road, Wombwell, Barnsley, South Yorkshire, S73 8HA Classification: Waste Disposal Services Status: Inactive Positional Accuracy: Automatically positioned to the address</p>	A13NE (N)	146	-	439123 404165
100	<p>Contemporary Trade Directory Entries</p> <p>Name: Acorn Brewery Location: Unit 3, Aldham Industrial Estate, Mitchell Road, Wombwell, Barnsley, South Yorkshire, S73 8HA Classification: Brewers Status: Active Positional Accuracy: Automatically positioned to the address</p>	A13NE (N)	152	-	439108 404175
101	<p>Contemporary Trade Directory Entries</p> <p>Name: M & M Pinder & Sons Location: Unit 22 Aldham Indust Est, Barnsley, South Yorkshire, S70 3HA Classification: Tool Design, Manufacturers & Makers Status: Inactive Positional Accuracy: Manually positioned within the geographical locality</p>	A13NW (N)	167	-	439048 404192

Map ID	Details	Quadrant Reference (Compass Direction)	Estimated Distance From Site	Contact	NGR
101	<p>Contemporary Trade Directory Entries</p> <p>Name: A1 Pharmaceuticals Location: Unit 6-7, Aldham Ind Est, Mitchell Rd, Wombwell, Barnsley, South Yorkshire, S73 8HA Classification: Chemists' & Pharmacists' Suppliers & Wholesalers Status: Inactive Positional Accuracy: Manually positioned to the road within the address or location</p>	A13NW (N)	173	-	439028 404194
101	<p>Contemporary Trade Directory Entries</p> <p>Name: Multi Motors Ltd Location: Unit 9, Aldham Industrial Estate, Mitchell Road, Wombwell, Barnsley, South Yorkshire, S73 8HA Classification: Garage Services Status: Active Positional Accuracy: Automatically positioned to the address</p>	A13NW (N)	177	-	439067 404204
101	<p>Contemporary Trade Directory Entries</p> <p>Name: Lightmain Co Ltd Location: Unit 17 Aldham Indust Est, Mitchell Rd, Wombwell, Barnsley, South Yorkshire, S73 8HA Classification: Engineers - General Status: Inactive Positional Accuracy: Manually positioned to the road within the address or location</p>	A13NW (N)	201	-	439001 404214
102	<p>Contemporary Trade Directory Entries</p> <p>Name: Gb Cullet Ltd Location: The Cullet Yard, Acorn House, Mitchells Enterprise Centre, Bradberry Balk Lane, Wombwell, Barnsley, S73 8HR Classification: Reclaiming - Waste Products Status: Active Positional Accuracy: Automatically positioned to the address</p>	A13NE (NE)	183	-	439182 404174
103	<p>Contemporary Trade Directory Entries</p> <p>Name: Onyx Conversions Location: Mitchells Enterprise Centre, Bradberry Balk Lane, Wombwell, Barnsley, South Yorkshire, S73 8HR Classification: Commercial Vehicle Bodybuilders & Repairers Status: Active Positional Accuracy: Automatically positioned to the address</p>	A13NE (E)	185	-	439279 404044
104	<p>Contemporary Trade Directory Entries</p> <p>Name: J G P Engineering Location: D & G House, Mitchells Enterprise Centre, Bradberry Balk Lane, Wombwell, Barnsley, South Yorkshire, S73 8HR Classification: Engineering Services Status: Inactive Positional Accuracy: Automatically positioned to the address</p>	A13NE (NE)	187	-	439252 404100
104	<p>Contemporary Trade Directory Entries</p> <p>Name: Jgp Fixings Location: D & G House, Mitchells Enterprise Centre, Bradberry Balk Lane, Wombwell, Barnsley, South Yorkshire, S73 8HR Classification: Nuts, Bolts & Fixings Status: Inactive Positional Accuracy: Automatically positioned to the address</p>	A13NE (NE)	187	-	439252 404100
105	<p>Contemporary Trade Directory Entries</p> <p>Name: Barnsley Fireplace Centre Location: 197-199, Barnsley Road, Wombwell, Barnsley, South Yorkshire, S73 8DR Classification: Fireplaces & Mantelpieces Status: Inactive Positional Accuracy: Automatically positioned in the proximity of the address</p>	A13SE (SE)	202	-	439187 403792
105	<p>Contemporary Trade Directory Entries</p> <p>Name: Blazes Fireplace Centres Location: 197, Barnsley Road, Wombwell, Barnsley, South Yorkshire, S73 8DR Classification: Fireplaces & Mantelpieces Status: Inactive Positional Accuracy: Automatically positioned to the address</p>	A13SE (SE)	235	-	439197 403759
106	<p>Contemporary Trade Directory Entries</p> <p>Name: Wyatt Auto Services Location: Unit 18-19 Mitchells Industrial Park, Bradberry Balk Lane, Wombwell, Barnsley, South Yorkshire, S73 8HR Classification: Garage Services Status: Active Positional Accuracy: Manually positioned to the address or location</p>	A13NE (NE)	219	-	439247 404161

Map ID	Details	Quadrant Reference (Compass Direction)	Estimated Distance From Site	Contact	NGR
106	<p>Contemporary Trade Directory Entries</p> <p>Name: Diadem Construction Location: Mitchells Enterprise Centre, Bradbury Balk Lane, Barnsley, S73 8HR Classification: Tanks, Vats & Cisterns Status: Active Positional Accuracy: Automatically positioned to the address</p>	A13NE (NE)	225	-	439253 404163
107	<p>Contemporary Trade Directory Entries</p> <p>Name: Wolessley Location: Unit 12, Aldham Industrial Estate, Mitchell Road, Wombwell, Barnsley, S73 8HA Classification: Builders' Merchants Status: Active Positional Accuracy: Automatically positioned to the address</p>	A13NW (NW)	225	-	438967 404225
107	<p>Contemporary Trade Directory Entries</p> <p>Name: Barrick Mouldings Ltd Location: Unit 13, Aldham Industrial Estate, Mitchell Road, Wombwell, Barnsley, South Yorkshire, S73 8HA Classification: PVC-U Products - Manufacturers & Suppliers Status: Inactive Positional Accuracy: Automatically positioned to the address</p>	A13NW (NW)	241	-	438951 404234
107	<p>Contemporary Trade Directory Entries</p> <p>Name: R S Lift Trucks Location: Unit 14, Aldham Ind Est, Mitchell Rd, Wombwell, Barnsley, South Yorkshire, S73 8HA Classification: Fork Lift Trucks Status: Inactive Positional Accuracy: Manually positioned to the address or location</p>	A13NW (NW)	260	-	438934 404246
107	<p>Contemporary Trade Directory Entries</p> <p>Name: R S Industrial Services Location: Unit 14, Aldham Ind Est, Mitchell Rd, Wombwell, Barnsley, South Yorkshire, S73 8HA Classification: Industrial Services Status: Inactive Positional Accuracy: Manually positioned to the address or location</p>	A13NW (NW)	262	-	438932 404247
107	<p>Contemporary Trade Directory Entries</p> <p>Name: Rayson'S Location: Unit 15, Aldham Industrial Estate, Mitchell Road, Wombwell, Barnsley, South Yorkshire, S73 8HA Classification: Motor Cycle Repairs Status: Inactive Positional Accuracy: Automatically positioned to the address</p>	A13NW (NW)	284	-	438936 404275
108	<p>Contemporary Trade Directory Entries</p> <p>Name: Hydra South West Location: Unit 17, Mitchells Enterprise Centre, Bradberry Balk Lane, Wombwell, Barnsley, South Yorkshire, S73 8HR Classification: Waste Processing Machinery Status: Inactive Positional Accuracy: Automatically positioned to the address</p>	A13NE (NE)	235	-	439298 404118
108	<p>Contemporary Trade Directory Entries</p> <p>Name: W K Stubbings Ltd Location: Unit 16, Mitchells Enterprise Centre, Bradberry Balk Lane, Wombwell, Barnsley, South Yorkshire, S73 8HR Classification: Printers Status: Active Positional Accuracy: Automatically positioned to the address</p>	A13NE (NE)	236	-	439302 404113
108	<p>Contemporary Trade Directory Entries</p> <p>Name: Eliquo Hydrok Location: Unit 17, Mitchells Enterprise Centre, Bradberry Balk Lane, Wombwell, Barnsley, S73 8HR Classification: Waste Processing Machinery Status: Active Positional Accuracy: Automatically positioned to the address</p>	A13NE (NE)	239	-	439301 404121
108	<p>Contemporary Trade Directory Entries</p> <p>Name: Wilson'S Patterns & Castings Ltd Location: Unit 2, Mitchells Enterprise Centre, Bradberry Balk La, Wombwell, Barnsley, South Yorkshire, S73 8HR Classification: Engineers - General Status: Inactive Positional Accuracy: Manually positioned to the address or location</p>	A13NE (E)	242	-	439324 404084

Map ID	Details	Quadrant Reference (Compass Direction)	Estimated Distance From Site	Contact	NGR
108	<p>Contemporary Trade Directory Entries</p> <p>Name: Thornsbys Printing Location: Unit 16 Mitchells Enterprise Centre, Bradberry Balk Lane, Wombwell, Barnsley, South Yorkshire, S73 8HR Classification: Printers Status: Active Positional Accuracy: Manually positioned within the geographical locality</p>	A13NE (E)	243	-	439325 404084
108	<p>Contemporary Trade Directory Entries</p> <p>Name: Robert Butcher Location: Mitchells Ind Est, Bradberry Balk Lane, Wombwell, Barnsley, South Yorkshire, S73 8HR Classification: Sand, Gravel & Other Aggregates Status: Inactive Positional Accuracy: Manually positioned within the geographical locality</p>	A13NE (E)	243	-	439325 404084
108	<p>Contemporary Trade Directory Entries</p> <p>Name: K C Fibre Glass Location: Unit 1, Mitchells Enterprise Centre, Bradberry Balk Lane, Wombwell, Barnsley, S73 8HR Classification: Glass Fibre Manufacturers Status: Inactive Positional Accuracy: Automatically positioned to the address</p>	A13NE (E)	243	-	439321 404093
108	<p>Contemporary Trade Directory Entries</p> <p>Name: Thornhill Silicones Ltd Location: Unit 1, Mitchells Enterprise Centre, Bradberry Balk Lane, Wombwell, BARNSELY, South Yorkshire, S73 8HR Classification: Rubber & Plastic Products - Manufacturers Status: Inactive Positional Accuracy: Automatically positioned to the address</p>	A13NE (E)	244	-	439322 404094
108	<p>Contemporary Trade Directory Entries</p> <p>Name: Rail Access Platforms Location: Unit 1, Mitchells Enterprise Centre, Bradberry Balk Lane, Wombwell, Barnsley, South Yorkshire, S73 8HR Classification: Railway Equipment Manufacturers Status: Inactive Positional Accuracy: Automatically positioned to the address</p>	A13NE (E)	244	-	439322 404094
108	<p>Contemporary Trade Directory Entries</p> <p>Name: Fresco Windows Location: Unit 5, Aldham Industrial Estate, Mitchell Road, Wombwell, Barnsley, South Yorkshire, S73 8HA Classification: Window Frame Manufacturers Status: Inactive Positional Accuracy: Automatically positioned to the address</p>	A13NE (E)	250	-	439339 404068
108	<p>Contemporary Trade Directory Entries</p> <p>Name: Express Blinds & Curtains Location: Unit 5, Aldham Industrial Estate, Mitchell Road, Wombwell, Barnsley, South Yorkshire, S73 8HA Classification: Blinds, Awnings & Canopies Status: Active Positional Accuracy: Automatically positioned to the address</p>	A13NE (E)	250	-	439339 404068
108	<p>Contemporary Trade Directory Entries</p> <p>Name: A1 Pharmaceuticals Location: Unit 6/7, Aldham Industrial Estate, Mitchell Road, Wombwell, Barnsley, South Yorkshire, S73 8HA Classification: Pharmaceutical Manufacturers & Distributors Status: Inactive Positional Accuracy: Automatically positioned to the address</p>	A13NE (E)	255	-	439346 404063
108	<p>Contemporary Trade Directory Entries</p> <p>Name: Centrivac Services Ltd Location: Unit 9, Aldham Industrial Estate, Mitchell Road, Wombwell, Barnsley, South Yorkshire, S73 8HA Classification: Industrial Engineers Status: Inactive Positional Accuracy: Automatically positioned to the address</p>	A13NE (E)	260	-	439355 404047
109	<p>Contemporary Trade Directory Entries</p> <p>Name: Perfecta Beds Location: Barnsley Road, Wombwell, BARNSELY, South Yorkshire, S73 8EA Classification: Bed & Mattress Manufacturers Status: Inactive Positional Accuracy: Automatically positioned to the address</p>	A13NW (NW)	243	-	438877 404170

Map ID	Details	Quadrant Reference (Compass Direction)	Estimated Distance From Site	Contact	NGR
110	<p>Contemporary Trade Directory Entries</p> <p>Name: A & E (Hardware) Services Location: Unit 15-16, Aldham Ind Est, Mitchell Rd, Wombwell, Barnsley, South Yorkshire, S73 8HA Classification: Hardware Status: Inactive Positional Accuracy: Manually positioned within the geographical locality</p>	A13NE (E)	256	-	439354 404034
110	<p>Contemporary Trade Directory Entries</p> <p>Name: Sheldon Distribution Ltd Location: Unit 9, Mitchells Enterprise Centre, Bradberry Balk Lane, Wombwell, Barnsley, South Yorkshire, S73 8HR Classification: Distribution Services Status: Inactive Positional Accuracy: Automatically positioned to the address</p>	A13NE (E)	263	-	439360 404042
110	<p>Contemporary Trade Directory Entries</p> <p>Name: Bespoke Glass Fibre Solutions Location: Unit 14-15, Mitchells Enterprise Centre, Bradberry Balk La, Wombwell, Barnsley, South Yorkshire, S73 8HR Classification: Glass Fibre Manufacturers Status: Inactive Positional Accuracy: Manually positioned within the geographical locality</p>	A13NE (E)	264	-	439364 404015
110	<p>Contemporary Trade Directory Entries</p> <p>Name: Sandtek Door Services Location: Unit 11, Aldham Industrial Estate, Mitchell Road, Wombwell, Barnsley, South Yorkshire, S73 8HA Classification: Door Manufacturers - Industrial Status: Inactive Positional Accuracy: Manually positioned to the address or location</p>	A13NE (E)	270	-	439368 404030
111	<p>Contemporary Trade Directory Entries</p> <p>Name: Cascade Water Systems Location: Unit 24, Aldham Industrial Estate, Mitchell Road, Barnsley, S73 8HA Classification: Water Softeners Status: Active Positional Accuracy: Automatically positioned to the address</p>	A13NW (NW)	331	-	438867 404285
111	<p>Contemporary Trade Directory Entries</p> <p>Name: A Plus Vehicle Services Location: Unit 26, Aldham Industrial Estate, Mitchell Road, Wombwell, Barnsley, S73 8HA Classification: Garage Services Status: Active Positional Accuracy: Automatically positioned to the address</p>	A13NW (NW)	337	-	438856 404284
112	<p>Contemporary Trade Directory Entries</p> <p>Name: Low Valley Motor Spares Location: 28, Wilson Street, Wombwell, Barnsley, South Yorkshire, S73 8LT Classification: Car Breakers & Dismantlers Status: Inactive Positional Accuracy: Automatically positioned to the address</p>	A8NE (S)	339	-	439091 403625
113	<p>Contemporary Trade Directory Entries</p> <p>Name: Ever So Nice Cleaning Service Location: 14, Mill Hill, Wombwell, Barnsley, S73 8SJ Classification: Cleaning Services - Domestic Status: Active Positional Accuracy: Automatically positioned to the address</p>	A12SE (W)	407	-	438645 403905
114	<p>Contemporary Trade Directory Entries</p> <p>Name: Cool Air Location: 137, Aldham House Lane, Wombwell, Barnsley, South Yorkshire, S73 8RU Classification: Air Conditioning Equipment & Systems Status: Inactive Positional Accuracy: Automatically positioned to the address</p>	A12SE (SW)	481	-	438654 403706
115	<p>Contemporary Trade Directory Entries</p> <p>Name: Samson Specialist Vehicle Technicians Location: Eldhambridge, Wombwell La, Wombwell, Barnsley, South Yorkshire, S73 8EP Classification: Garage Services Status: Inactive Positional Accuracy: Manually positioned to the address or location</p>	A17SE (NW)	556	-	438656 404394
116	<p>Contemporary Trade Directory Entries</p> <p>Name: Triple M Vehicles Ltd Location: 82a, Barnsley Road, Wombwell, Barnsley, S73 8DJ Classification: Car Dealers Status: Active Positional Accuracy: Automatically positioned to the address</p>	A9NW (SE)	605	-	439451 403486

Map ID	Details	Quadrant Reference (Compass Direction)	Estimated Distance From Site	Contact	NGR
117	<p>Contemporary Trade Directory Entries</p> <p>Name: Ats Euromaster Ltd Location: Wombwell Lane, Wombwell, BARNSELY, South Yorkshire, S73 8EL Classification: Tyre Dealers Status: Active Positional Accuracy: Automatically positioned to the address</p>	A17SE (NW)	636	-	438584 404432
118	<p>Contemporary Trade Directory Entries</p> <p>Name: Full Impact Fibreoptic Lighting Systems Ltd Location: 98, Wilson Street, Wombwell, Barnsley, South Yorkshire, S73 8RD Classification: Lighting Manufacturers Status: Inactive Positional Accuracy: Automatically positioned to the address</p>	A8NW (SW)	648	-	438779 403389
119	<p>Contemporary Trade Directory Entries</p> <p>Name: Sprayed Location: Aldham Bridge Garage, Wombwell Lane, Wombwell, Barnsley, South Yorkshire, S73 8EP Classification: Car Body Repairs Status: Active Positional Accuracy: Automatically positioned to the address</p>	A17SE (NW)	655	-	438632 404510
120	<p>Contemporary Trade Directory Entries</p> <p>Name: Dgs Auto Safety Centre Location: Barnsley Rd, Wombwell, Barnsley, South Yorkshire, S73 8DJ Classification: Garage Services Status: Inactive Positional Accuracy: Manually positioned to the road within the address or location</p>	A9NW (SE)	754	-	439560 403382
120	<p>Contemporary Trade Directory Entries</p> <p>Name: L D A Location: Barnsley Road, Wombwell, Barnsley, South Yorkshire, S73 8DJ Classification: Car Dealers Status: Inactive Positional Accuracy: Automatically positioned in the proximity of the address</p>	A9NW (SE)	770	-	439586 403384
121	<p>Contemporary Trade Directory Entries</p> <p>Name: Glengarry Damp Proofing & Plastering Location: 155, Wombwell Lane, Wombwell, Barnsley, South Yorkshire, S73 8EQ Classification: Damp & Dry Rot Control Status: Inactive Positional Accuracy: Automatically positioned to the address</p>	A17SE (NW)	783	-	438515 404576
122	<p>Contemporary Trade Directory Entries</p> <p>Name: Crescent Rodent Control Ltd Location: 16, Aldham Crescent, Wombwell, Barnsley, South Yorkshire, S73 8ES Classification: Pest & Vermin Control Status: Inactive Positional Accuracy: Automatically positioned to the address</p>	A17SE (NW)	803	-	438431 404509
123	<p>Contemporary Trade Directory Entries</p> <p>Name: Mellard Mower Care Location: Rimington Road, Wombwell, Barnsley, South Yorkshire, S73 8DQ Classification: Lawnmowers & Garden Machinery - Sales & Service Status: Inactive Positional Accuracy: Automatically positioned to the address</p>	A9NW (SE)	841	-	439683 403378
123	<p>Contemporary Trade Directory Entries</p> <p>Name: D & P Motors Location: Rimington Garage, Rimington Road, Wombwell, Barnsley, S73 8DQ Classification: Garage Services Status: Active Positional Accuracy: Automatically positioned to the address</p>	A9NW (SE)	861	-	439705 403371
123	<p>Contemporary Trade Directory Entries</p> <p>Name: South Yorkshire Steam Cleaners Ltd Location: Unit 27 Lower York St, Wombwell, Barnsley, South Yorkshire, S73 8DH Classification: Steam Cleaning Services Status: Inactive Positional Accuracy: Manually positioned to the address or location</p>	A9NW (SE)	877	-	439692 403335
123	<p>Contemporary Trade Directory Entries</p> <p>Name: Arnold Bailey Location: Rimington Rd, Wombwell, Barnsley, South Yorkshire, S73 8DQ Classification: Garage Services Status: Inactive Positional Accuracy: Manually positioned to the road within the address or location</p>	A9NW (SE)	900	-	439725 403336

Map ID	Details	Quadrant Reference (Compass Direction)	Estimated Distance From Site	Contact	NGR
124	<p>Contemporary Trade Directory Entries</p> <p>Name: Low Laithes Dairy Farm Ltd Location: Low Laithes, Barnsley, South Yorkshire, S71 5HB Classification: Dairies Status: Inactive Positional Accuracy: Automatically positioned to the address</p>	A18NW (N)	865	-	438938 404881
125	<p>Contemporary Trade Directory Entries</p> <p>Name: Trend Motor Services Ltd Location: 27-29, Rimington Road, Wombwell, Barnsley, South Yorkshire, S73 8DQ Classification: Mot Testing Centres Status: Inactive Positional Accuracy: Automatically positioned to the address</p>	A9SW (SE)	913	-	439723 403315
126	<p>Contemporary Trade Directory Entries</p> <p>Name: D & J Autos Location: Unit 4, Littlefield Lane, Wombwell, Barnsley, S73 8DF Classification: Garage Services Status: Active Positional Accuracy: Automatically positioned to the address</p>	A9NE (SE)	955	-	439819 403356
126	<p>Contemporary Trade Directory Entries</p> <p>Name: Pahnache Location: Unit 4, Littlefield Lane, Wombwell, Barnsley, South Yorkshire, S73 8DF Classification: Car Painters & Sprayers Status: Inactive Positional Accuracy: Automatically positioned to the address</p>	A9NE (SE)	955	-	439819 403356
126	<p>Contemporary Trade Directory Entries</p> <p>Name: T J'S Location: Unit 3, Littlefield Lane, Wombwell, Barnsley, South Yorkshire, S73 8DF Classification: Garage Services Status: Inactive Positional Accuracy: Automatically positioned to the address</p>	A9NE (SE)	962	-	439822 403350
126	<p>Contemporary Trade Directory Entries</p> <p>Name: D & M Powder Coating Location: Unit 1-3, Littlefield Lane, Wombwell, BARNSELEY, South Yorkshire, S73 8DF Classification: Powder Coatings Status: Inactive Positional Accuracy: Automatically positioned to the address</p>	A9NE (SE)	980	-	439836 403338
126	<p>Contemporary Trade Directory Entries</p> <p>Name: Joss' Location: Unit 2, Littlefield Lane, Wombwell, Barnsley, South Yorkshire, S73 8DF Classification: Garage Services Status: Inactive Positional Accuracy: Automatically positioned to the address</p>	A9NE (SE)	980	-	439836 403338
126	<p>Contemporary Trade Directory Entries</p> <p>Name: Prestiege Body Care Location: Unit 1, Littlefield Lane, Wombwell, Barnsley, South Yorkshire, S73 8DF Classification: Car Body Repairs Status: Inactive Positional Accuracy: Automatically positioned to the address</p>	A9NE (SE)	980	-	439836 403338
126	<p>Contemporary Trade Directory Entries</p> <p>Name: L C Tyres Location: Littlefield La, Wombwell, Barnsley, South Yorkshire, S73 8DF Classification: Tyre Dealers Status: Inactive Positional Accuracy: Manually positioned to the road within the address or location</p>	A9SE (SE)	991	-	439825 403310
127	<p>Contemporary Trade Directory Entries</p> <p>Name: B & H Motors Location: Littlefield Lane, Wombwell, Barnsley, South Yorkshire, S73 8DF Classification: Garage Services Status: Active Positional Accuracy: Manually positioned within the geographical locality</p>	A9SE (SE)	984	-	439805 403298
128	<p>Contemporary Trade Directory Entries</p> <p>Name: Advance Auto Services Location: Wombwell La, Wombwell, Barnsley, South Yorkshire, S73 8EL Classification: Car Dealers - Used Status: Inactive Positional Accuracy: Manually positioned to the road within the address or location</p>	A17SW (NW)	999	-	438267 404618

Map ID	Details	Quadrant Reference (Compass Direction)	Estimated Distance From Site	Contact	NGR
129	Fuel Station Entries Name: Dixon Location: Barnsley Road , Wombwell , Barnsley, South Yorkshire, S73 8DU Brand: Obsolete Premises Type: Not Applicable Status: Obsolete Positional Accuracy: Automatically positioned to the address	A13SE (E)	6	-	439105 403995
130	Fuel Station Entries Name: Auto Trade Centre Location: Wombwell Lane , Wombwell , Barnsley, South Yorkshire, S73 8EP Brand: Obsolete Premises Type: Not Applicable Status: Obsolete Positional Accuracy: Automatically positioned to the address	A17SE (NW)	651	-	438632 404505
131	Points of Interest - Commercial Services Name: Wombwell Tyres Ltd Location: Unit 10-11 Aldham Industrial Estate, Wombwell, Barnsley, S73 8HA Category: Repair and Servicing Class Code: Vehicle Repair, Testing and Servicing Positional Accuracy: Positioned to address or location	A13NE (N)	98	6	439075 404125
131	Points of Interest - Commercial Services Name: Superior Finish Location: Unit 10 Aldham Industrial Estate, Mitchell Road, Wombwell, Barnsley, S73 8HA Category: Repair and Servicing Class Code: Vehicle Repair, Testing and Servicing Positional Accuracy: Positioned to address or location	A13NE (N)	98	6	439075 404125
131	Points of Interest - Commercial Services Name: Superior Finish Location: Unit 10 Aldham Industrial Estate, Mitchell Road, Wombwell, Barnsley, S73 8HA Category: Repair and Servicing Class Code: Vehicle Repair, Testing and Servicing Positional Accuracy: Positioned to address or location	A13NE (N)	98	6	439075 404125
131	Points of Interest - Commercial Services Name: K O Z Commercial Vehicles Ltd Location: Barnsley Road, Wombwell, Barnsley, S73 8EG Category: Repair and Servicing Class Code: Vehicle Repair, Testing and Servicing Positional Accuracy: Positioned to address or location	A13NW (N)	119	6	439034 404139
131	Points of Interest - Commercial Services Name: K O Z Commercial Vehicles Ltd Location: Barnsley Road, Wombwell, Barnsley, S73 8EG Category: Repair and Servicing Class Code: Vehicle Repair, Testing and Servicing Positional Accuracy: Positioned to address or location	A13NW (N)	119	6	439034 404139
131	Points of Interest - Commercial Services Name: Multi Motors Ltd Location: Unit 9 Aldham Industrial Estate, Mitchell Road, Wombwell, Barnsley, S73 8HA Category: Repair and Servicing Class Code: Vehicle Repair, Testing and Servicing Positional Accuracy: Positioned to address or location	A13NW (N)	176	6	439067 404203
132	Points of Interest - Commercial Services Name: GB Cullet Ltd Location: The Cullet Yard Acorn House Mitchells Enterprise Centre, Bradberry Balk Lane, Wombwell, Barnsley, S73 8HR Category: Recycling Services Class Code: Recycling, Reclamation and Disposal Positional Accuracy: Positioned to address or location	A13NE (NE)	186	6	439252 404099
132	Points of Interest - Commercial Services Name: J G P Engineering Location: D & G House Mitchells Enterprise Centre, Bradberry Balk Lane, Wombwell, Barnsley, S73 8HR Category: Construction Services Class Code: Metalworkers Including Blacksmiths Positional Accuracy: Positioned to address or location	A13NE (NE)	187	6	439252 404100

Map ID	Details	Quadrant Reference (Compass Direction)	Estimated Distance From Site	Contact	NGR
132	<p>Points of Interest - Commercial Services</p> <p>Name: Wyatt Auto Services Location: Unit 18 And Unit 19 Mitchells Industrial Park, Bradbury Balk Lane, Barnsley, S73 8HR Category: Repair and Servicing Class Code: Vehicle Repair, Testing and Servicing Positional Accuracy: Positioned to address or location</p>	A13NE (NE)	233	6	439287 404131
133	<p>Points of Interest - Commercial Services</p> <p>Name: G B Cullet Ltd Location: Acorn House, Mitchells Enterprise Centre, Wombwell, Barnsley, South Yorkshire, S73 8HR Category: Recycling Services Class Code: Recycling, Reclamation and Disposal Positional Accuracy: Positioned to address or location</p>	A13NE (E)	255	6	439346 404062
133	<p>Points of Interest - Commercial Services</p> <p>Name: Sheldon Distribution Ltd Location: Unit 9 Mitchells Enterprise Centre, Bradberry Balk Lane, Wombwell, Barnsley, S73 8HR Category: Transport, Storage and Delivery Class Code: Distribution and Haulage Positional Accuracy: Positioned to address or location</p>	A13NE (E)	263	6	439359 404041
134	<p>Points of Interest - Commercial Services</p> <p>Name: Fareshare Yorkshire Location: Unit 14 Aldham Industrial Estate, Mitchell Road, Wombwell, Barnsley, S73 8HA Category: Transport, Storage and Delivery Class Code: Distribution and Haulage Positional Accuracy: Positioned to address or location</p>	A13NW (NW)	257	6	438935 404243
135	<p>Points of Interest - Commercial Services</p> <p>Name: Pgs Windscreens Location: Aldham Industrial Estate, Mitchell Road, Wombwell, Barnsley, South Yorkshire, S73 8HA Category: Repair and Servicing Class Code: Vehicle Repair, Testing and Servicing Positional Accuracy: Positioned to address or location</p>	A13NW (NW)	275	6	438915 404252
135	<p>Points of Interest - Commercial Services</p> <p>Name: Rayson's Motorcycle Repairs Location: Unit 15 Aldham Industrial Estate, Mitchell Road, Wombwell, Barnsley, S73 8HA Category: Repair and Servicing Class Code: Vehicle Repair, Testing and Servicing Positional Accuracy: Positioned to address or location</p>	A13NW (NW)	284	6	438936 404275
135	<p>Points of Interest - Commercial Services</p> <p>Name: A Plus Vehicle Services Location: Unit 26 Aldham Industrial Estate, Mitchell Road, Wombwell, Barnsley, S73 8HA Category: Repair and Servicing Class Code: Vehicle Repair, Testing and Servicing Positional Accuracy: Positioned to address or location</p>	A13NW (NW)	337	6	438856 404284
135	<p>Points of Interest - Commercial Services</p> <p>Name: A Plus Vehicle Services Location: Unit 26 Aldham Industrial Estate, Mitchell Road, Wombwell, Barnsley, S73 8HA Category: Repair and Servicing Class Code: Vehicle Repair, Testing and Servicing Positional Accuracy: Positioned to address or location</p>	A13NW (NW)	337	6	438856 404284
136	<p>Points of Interest - Commercial Services</p> <p>Name: Sprayed Location: Aldham Bridge Garage, Wombwell Lane, Wombwell, Barnsley, S73 8EP Category: Repair and Servicing Class Code: Vehicle Repair, Testing and Servicing Positional Accuracy: Positioned to address or location</p>	A17SE (NW)	654	6	438632 404509
137	<p>Points of Interest - Commercial Services</p> <p>Name: A & A J Harper International Transport Location: 24 Victoria Road, Wombwell, Barnsley, S73 8JG Category: Transport, Storage and Delivery Class Code: Distribution and Haulage Positional Accuracy: Positioned to address or location</p>	A9NW (SE)	748	6	439490 403337

Map ID	Details	Quadrant Reference (Compass Direction)	Estimated Distance From Site	Contact	NGR
138	Points of Interest - Commercial Services Name: Crescent Rodent Control Ltd Location: 16 Aldham Crescent, Wombwell, Barnsley, S73 8ES Category: Contract Services Class Code: Pest and Vermin Control Positional Accuracy: Positioned to address or location	A17SE (NW)	803	6	438431 404509
138	Points of Interest - Commercial Services Name: Crescent Rodent Control Ltd Barnsley Location: 16 Aldham Crescent, Wombwell, Barnsley, S73 8ES Category: Contract Services Class Code: Pest and Vermin Control Positional Accuracy: Positioned to address or location	A17SE (NW)	803	6	438431 404509
139	Points of Interest - Commercial Services Name: D & P Motors Location: Rimington Garage, Rimington Road, Wombwell, Barnsley, S73 8DQ Category: Repair and Servicing Class Code: Vehicle Repair, Testing and Servicing Positional Accuracy: Positioned to address or location	A9NW (SE)	861	6	439705 403371
139	Points of Interest - Commercial Services Name: Rimington Auto Services Ltd Location: Rimington Garage, Rimington Road, Wombwell, Barnsley, S73 8DQ Category: Repair and Servicing Class Code: Vehicle Repair, Testing and Servicing Positional Accuracy: Positioned to address or location	A9NW (SE)	861	6	439705 403371
139	Points of Interest - Commercial Services Name: Rimington Auto Services Ltd Location: Rimington Garage, Rimington Road, Wombwell, Barnsley, S73 8DQ Category: Repair and Servicing Class Code: Vehicle Repair, Testing and Servicing Positional Accuracy: Positioned to address or location	A9NW (SE)	861	6	439705 403371
139	Points of Interest - Commercial Services Name: D & P Motors Location: Rimington Garage, Rimington Road, Wombwell, Barnsley, S73 8DQ Category: Repair and Servicing Class Code: Vehicle Repair, Testing and Servicing Positional Accuracy: Positioned to address or location	A9NW (SE)	861	6	439705 403371
139	Points of Interest - Commercial Services Name: Trend Motor Services Ltd Location: 27-29 Rimington Road, Wombwell, Barnsley, S73 8DQ Category: Repair and Servicing Class Code: Vehicle Repair, Testing and Servicing Positional Accuracy: Positioned to address or location	A9SW (SE)	913	6	439723 403315
139	Points of Interest - Commercial Services Name: Trend Motor Services Ltd Location: 27-29 Rimington Road, Wombwell, Barnsley, S73 8DQ Category: Repair and Servicing Class Code: Vehicle Repair, Testing and Servicing Positional Accuracy: Positioned to address or location	A9SW (SE)	913	6	439722 403315
140	Points of Interest - Commercial Services Name: D & J Autos Location: Unit 4, Littlefield Lane, Wombwell, Barnsley, S73 8DF Category: Repair and Servicing Class Code: Vehicle Repair, Testing and Servicing Positional Accuracy: Positioned to address or location	A9NE (SE)	955	6	439818 403356
140	Points of Interest - Commercial Services Name: Joss's Littlefield Garage Location: Unit 2, Littlefield Lane, Wombwell, Barnsley, S73 8DF Category: Repair and Servicing Class Code: Vehicle Repair, Testing and Servicing Positional Accuracy: Positioned to address or location	A9NE (SE)	980	6	439836 403338
140	Points of Interest - Commercial Services Name: Joss's Littlefield Garage Location: Unit 2, Littlefield Lane, Wombwell, Barnsley, S73 8DF Category: Repair and Servicing Class Code: Vehicle Repair, Testing and Servicing Positional Accuracy: Positioned to address or location	A9NE (SE)	980	6	439836 403338
141	Points of Interest - Manufacturing and Production Name: Tank Location: S73 Category: Industrial Features Class Code: Tanks (Generic) Positional Accuracy: Positioned to an adjacent address or location	A13SE (E)	74	6	439175 403995

Map ID	Details	Quadrant Reference (Compass Direction)	Estimated Distance From Site	Contact	NGR
141	Points of Interest - Manufacturing and Production Name: Works Location: Not Supplied Category: Industrial Features Class Code: Unspecified Works Or Factories Positional Accuracy: Positioned to an adjacent address or location	A13NE (E)	101	6	439191 404035
141	Points of Interest - Manufacturing and Production Name: Works Location: S73 Category: Industrial Features Class Code: Unspecified Works Or Factories Positional Accuracy: Positioned to an adjacent address or location	A13NE (E)	101	6	439191 404036
141	Points of Interest - Manufacturing and Production Name: Works Location: Not Supplied Category: Industrial Features Class Code: Unspecified Works Or Factories Positional Accuracy: Positioned to an adjacent address or location	A13SE (E)	128	6	439226 403956
142	Points of Interest - Manufacturing and Production Name: Industrial Estate Location: S73 Category: Industrial Features Class Code: Business Parks and Industrial Estates Positional Accuracy: Positioned to an adjacent address or location	A13NW (N)	208	6	439054 404234
143	Points of Interest - Manufacturing and Production Name: Factory Location: Not Supplied Category: Industrial Features Class Code: Unspecified Works Or Factories Positional Accuracy: Positioned to an adjacent address or location	A13NW (NW)	249	6	438875 404177
143	Points of Interest - Manufacturing and Production Name: Tank Location: S73 Category: Industrial Features Class Code: Tanks (Generic) Positional Accuracy: Positioned to an adjacent address or location	A13NW (NW)	291	6	438816 404171
143	Points of Interest - Manufacturing and Production Name: Tank Location: S73 Category: Industrial Features Class Code: Tanks (Generic) Positional Accuracy: Positioned to an adjacent address or location	A13NW (NW)	310	6	438817 404202
144	Points of Interest - Manufacturing and Production Name: Industrial Estate Location: S73 Category: Industrial Features Class Code: Business Parks and Industrial Estates Positional Accuracy: Positioned to an adjacent address or location	A13NW (N)	268	6	438964 404272
145	Points of Interest - Manufacturing and Production Name: South Yorkshire Marble Location: 82 Barnsley Road, Wombwell, Barnsley, S73 8DJ Category: Extractive Industries Class Code: Stone Quarrying and Preparation Positional Accuracy: Positioned to address or location	A9NW (SE)	646	6	439501 403473
145	Points of Interest - Manufacturing and Production Name: South Yorkshire Marble Location: 82 Barnsley Road, Wombwell, Barnsley, S73 8DJ Category: Extractive Industries Class Code: Stone Quarrying and Preparation Positional Accuracy: Positioned to address or location	A9NW (SE)	647	6	439502 403473
146	Points of Interest - Manufacturing and Production Name: Smithley House Farm Location: Smithley Lane, Wombwell, Barnsley, S73 8UG Category: Farming Class Code: Livestock Farming Positional Accuracy: Positioned to address or location	A7NW (SW)	769	6	438397 403572
146	Points of Interest - Manufacturing and Production Name: D & M Smith Location: Smithfield Farm, Smithley Lane, Wombwell, Barnsley, S73 8UG Category: Farming Class Code: Poultry Farming, Equipment and Supplies Positional Accuracy: Positioned to address or location	A7NW (SW)	769	6	438397 403572

Map ID	Details	Quadrant Reference (Compass Direction)	Estimated Distance From Site	Contact	NGR
147	Points of Interest - Manufacturing and Production Name: Tank Location: S73 Category: Industrial Features Class Code: Tanks (Generic) Positional Accuracy: Positioned to an adjacent address or location	A18NW (N)	920	6	438948 404938
148	Points of Interest - Manufacturing and Production Name: Works Location: S73 Category: Industrial Features Class Code: Unspecified Works Or Factories Positional Accuracy: Positioned to an adjacent address or location	A9NE (SE)	962	6	439816 403344
149	Points of Interest - Manufacturing and Production Name: Factory Location: S73 Category: Industrial Features Class Code: Unspecified Works Or Factories Positional Accuracy: Positioned to address or location	A8SE (S)	971	6	439408 403050
149	Points of Interest - Manufacturing and Production Name: Factory Location: Not Supplied Category: Industrial Features Class Code: Unspecified Works Or Factories Positional Accuracy: Positioned to an adjacent address or location	A8SE (S)	974	6	439407 403046
150	Points of Interest - Public Infrastructure Name: Goodwins Environmental Ltd Location: Unit 4 Aldham Industrial Estate, Mitchell Road, Wombwell, Barnsley, S73 8HA Category: Infrastructure and Facilities Class Code: Waste Storage, Processing and Disposal Positional Accuracy: Positioned to address or location	A13NE (N)	146	6	439123 404165
151	Points of Interest - Public Infrastructure Name: Eliquo Hydrok Location: Unit 17 Mitchells Enterprise Centre, Bradberry Balk Lane, Wombwell, Barnsley, S73 8HR Category: Infrastructure and Facilities Class Code: Waste Storage, Processing and Disposal Positional Accuracy: Positioned to address or location	A13NE (NE)	234	6	439297 404118
152	Points of Interest - Public Infrastructure Name: Refuse Tip (Disused) Location: S73 Category: Infrastructure and Facilities Class Code: Refuse Disposal Facilities Positional Accuracy: Positioned to an adjacent address or location	A18SE (NE)	518	6	439320 404483
153	Points of Interest - Public Infrastructure Name: Cemetery Location: S73 Category: Infrastructure and Facilities Class Code: Cemeteries and Crematoria Positional Accuracy: Positioned to an adjacent address or location	A9SW (SE)	852	6	439436 403189
154	Points of Interest - Public Infrastructure Name: Cemetery Location: Not Supplied Category: Infrastructure and Facilities Class Code: Cemeteries and Crematoria Positional Accuracy: Positioned to an adjacent address or location	A9SW (SE)	938	6	439554 403154
154	Points of Interest - Public Infrastructure Name: Cemetery Location: S73 Category: Infrastructure and Facilities Class Code: Cemeteries and Crematoria Positional Accuracy: Positioned to an adjacent address or location	A9SW (SE)	938	6	439554 403154
155	Points of Interest - Public Infrastructure Name: Refuse Tip (Disused) Location: S73 Category: Infrastructure and Facilities Class Code: Refuse Disposal Facilities Positional Accuracy: Positioned to an adjacent address or location	A14NE (E)	956	6	440018 404260

Map ID	Details	Quadrant Reference (Compass Direction)	Estimated Distance From Site	Contact	NGR
156	Points of Interest - Recreational and Environmental Name: Playground Location: Not Supplied Category: Recreational Class Code: Playgrounds Positional Accuracy: Positioned to an adjacent address or location	A8SW (S)	812	6	439041 403152
156	Points of Interest - Recreational and Environmental Name: Playground Location: Nr Summer Lane, S73 Category: Recreational Class Code: Playgrounds Positional Accuracy: Positioned to an adjacent address or location	A8SW (S)	812	6	439041 403152

Map ID	Details	Quadrant Reference (Compass Direction)	Estimated Distance From Site	Contact	NGR
157	Areas of Adopted Green Belt Authority: Barnsley Metropolitan Borough Council, Planning Department Plan Name: Barnsley Unitary Development Plan Status: Adopted Plan Date: 31st December 2000	A13NE (NE)	252	8	439253 404205
158	Areas of Unadopted Green Belt Authority: Barnsley Metropolitan Borough Council, Planning Department Plan Name: Barnsley Local Plan Status: Submission Draft Plan Date: 23rd December 2016	A13NE (NE)	255	8	439275 404190
159	Nitrate Vulnerable Zones Name: River Dearne Nvz Description: Surface Water Source: Environment Agency, Head Office	A13SE (E)	0	9	439073 403994

Agency & Hydrological	Version	Update Cycle
Contaminated Land Register Entries and Notices Rotherham Metropolitan Borough Council - Environmental Health Department Barnsley Metropolitan Borough Council - Environmental Health and Trading Standards	April 2014 July 2013	Annual Rolling Update Annual Rolling Update
Discharge Consents Environment Agency - North East Region	January 2018	Quarterly
Enforcement and Prohibition Notices Environment Agency - North East Region	March 2013	As notified
Integrated Pollution Controls Environment Agency - North East Region	October 2008	Variable
Integrated Pollution Prevention And Control Environment Agency - North East Region	January 2018	Quarterly
Local Authority Integrated Pollution Prevention And Control Barnsley Metropolitan Borough Council - Environmental Health and Trading Standards Rotherham Metropolitan Borough Council - Planning Department	April 2014 October 2014	Variable Variable
Local Authority Pollution Prevention and Controls Barnsley Metropolitan Borough Council - Environmental Health and Trading Standards Rotherham Metropolitan Borough Council - Planning Department	April 2014 October 2014	Annual Rolling Update Annual Rolling Update
Local Authority Pollution Prevention and Control Enforcements Barnsley Metropolitan Borough Council - Environmental Health and Trading Standards Rotherham Metropolitan Borough Council - Planning Department	April 2014 October 2014	Variable Variable
Nearest Surface Water Feature Ordnance Survey	September 2017	
Pollution Incidents to Controlled Waters Environment Agency - North East Region	December 1998	Not Applicable
Prosecutions Relating to Authorised Processes Environment Agency - North East Region	March 2013	As notified
Prosecutions Relating to Controlled Waters Environment Agency - North East Region	March 2013	As notified
Registered Radioactive Substances Environment Agency - North East Region	January 2015	
River Quality Environment Agency - Head Office	November 2001	Not Applicable
River Quality Biology Sampling Points Environment Agency - Head Office	July 2012	Annually
River Quality Chemistry Sampling Points Environment Agency - Head Office	July 2012	Annually
Substantiated Pollution Incident Register Environment Agency - North East Region - Ridings Area Environment Agency - North East Region - Yorkshire Area	January 2018 January 2018	Quarterly Quarterly
Water Abstractions Environment Agency - North East Region	January 2018	Quarterly
Water Industry Act Referrals Environment Agency - North East Region	October 2017	Quarterly
Groundwater Vulnerability Environment Agency - Head Office	April 2015	Not Applicable
Drift Deposits Environment Agency - Head Office	January 1999	Not Applicable
Bedrock Aquifer Designations British Geological Survey - National Geoscience Information Service	August 2015	As notified
Superficial Aquifer Designations British Geological Survey - National Geoscience Information Service	August 2015	As notified













Agency & Hydrological	Version	Update Cycle
Source Protection Zones Environment Agency - Head Office	January 2018	Quarterly
Extreme Flooding from Rivers or Sea without Defences Environment Agency - Head Office	February 2018	Quarterly
Flooding from Rivers or Sea without Defences Environment Agency - Head Office	February 2018	Quarterly
Areas Benefiting from Flood Defences Environment Agency - Head Office	February 2018	Quarterly
Flood Water Storage Areas Environment Agency - Head Office	February 2018	Quarterly
Flood Defences Environment Agency - Head Office	February 2018	Quarterly
OS Water Network Lines Ordnance Survey	January 2018	Quarterly
Surface Water 1 in 30 year Flood Extent Environment Agency - Head Office	October 2013	As notified
Surface Water 1 in 100 year Flood Extent Environment Agency - Head Office	October 2013	As notified
Surface Water 1 in 1000 year Flood Extent Environment Agency - Head Office	October 2013	As notified
Surface Water Suitability Environment Agency - Head Office	October 2013	As notified
BGS Groundwater Flooding Susceptibility British Geological Survey - National Geoscience Information Service	May 2013	As notified

Waste	Version	Update Cycle
BGS Recorded Landfill Sites British Geological Survey - National Geoscience Information Service	June 1996	Not Applicable
Historical Landfill Sites Environment Agency - Head Office	April 2018	Quarterly
Integrated Pollution Control Registered Waste Sites Environment Agency - North East Region	October 2008	Not Applicable
Licensed Waste Management Facilities (Landfill Boundaries) Environment Agency - North East Region - Ridings Area Environment Agency - North East Region - Yorkshire Area	April 2018 April 2018	Quarterly Quarterly
Licensed Waste Management Facilities (Locations) Environment Agency - North East Region - Ridings Area Environment Agency - North East Region - Yorkshire Area	January 2018 January 2018	Quarterly Quarterly
Local Authority Landfill Coverage Barnsley Metropolitan Borough Council - Environmental Health and Trading Standards Rotherham Metropolitan Borough Council - Environmental Health Department	May 2000 May 2000	Not Applicable Not Applicable
Local Authority Recorded Landfill Sites Barnsley Metropolitan Borough Council - Environmental Health and Trading Standards Rotherham Metropolitan Borough Council - Environmental Health Department	May 2000 May 2000	Not Applicable Not Applicable
Potentially Infilled Land (Non-Water) Landmark Information Group Limited	December 1999	Not Applicable
Potentially Infilled Land (Water) Landmark Information Group Limited	December 1999	Not Applicable
Registered Landfill Sites Environment Agency - North East Region - Ridings Area Environment Agency - North East Region - Yorkshire Area	March 2003 March 2003	Not Applicable Not Applicable
Registered Waste Transfer Sites Environment Agency - North East Region - Ridings Area Environment Agency - North East Region - Yorkshire Area	March 2003 March 2003	Not Applicable Not Applicable
Registered Waste Treatment or Disposal Sites Environment Agency - North East Region - Ridings Area Environment Agency - North East Region - Yorkshire Area	March 2003 March 2003	Not Applicable Not Applicable
Hazardous Substances	Version	Update Cycle
Control of Major Accident Hazards Sites (COMAH) Health and Safety Executive	September 2017	Bi-Annually
Explosive Sites Health and Safety Executive	March 2017	Variable
Notification of Installations Handling Hazardous Substances (NIHHS) Health and Safety Executive	November 2000	Not Applicable
Planning Hazardous Substance Enforcements Rotherham Metropolitan Borough Council Barnsley Metropolitan Borough Council - Planning Department	February 2016 January 2016	Variable Variable
Planning Hazardous Substance Consents Rotherham Metropolitan Borough Council Barnsley Metropolitan Borough Council - Planning Department	February 2016 January 2016	Variable Variable

Geological	Version	Update Cycle
BGS 1:625,000 Solid Geology British Geological Survey - National Geoscience Information Service	January 2009	Not Applicable
BGS Estimated Soil Chemistry British Geological Survey - National Geoscience Information Service	October 2015	As notified
BGS Recorded Mineral Sites British Geological Survey - National Geoscience Information Service	November 2017	Bi-Annually
CBSCB Compensation District Cheshire Brine Subsidence Compensation Board (CBSCB)	August 2011	Not Applicable
Coal Mining Affected Areas The Coal Authority - Property Searches	March 2014	As notified
Mining Instability Ove Arup & Partners	October 2000	Not Applicable
Non Coal Mining Areas of Great Britain British Geological Survey - National Geoscience Information Service	May 2015	Not Applicable
Potential for Collapsible Ground Stability Hazards British Geological Survey - National Geoscience Information Service	June 2015	As notified
Potential for Compressible Ground Stability Hazards British Geological Survey - National Geoscience Information Service	June 2015	As notified
Potential for Ground Dissolution Stability Hazards British Geological Survey - National Geoscience Information Service	June 2015	As notified
Potential for Landslide Ground Stability Hazards British Geological Survey - National Geoscience Information Service	June 2015	As notified
Potential for Running Sand Ground Stability Hazards British Geological Survey - National Geoscience Information Service	June 2015	As notified
Potential for Shrinking or Swelling Clay Ground Stability Hazards British Geological Survey - National Geoscience Information Service	June 2015	As notified
Radon Potential - Radon Affected Areas British Geological Survey - National Geoscience Information Service	July 2011	As notified
Radon Potential - Radon Protection Measures British Geological Survey - National Geoscience Information Service	July 2011	As notified
Industrial Land Use	Version	Update Cycle
Contemporary Trade Directory Entries Thomson Directories	February 2018	Quarterly
Fuel Station Entries Catalist Ltd - Experian	February 2018	Quarterly
Gas Pipelines National Grid	July 2014	Quarterly
Points of Interest - Commercial Services PointX	March 2018	Quarterly
Points of Interest - Education and Health PointX	March 2018	Quarterly
Points of Interest - Manufacturing and Production PointX	March 2018	Quarterly
Points of Interest - Public Infrastructure PointX	March 2018	Quarterly
Points of Interest - Recreational and Environmental PointX	March 2018	Quarterly
Underground Electrical Cables National Grid	December 2015	Bi-Annually

Sensitive Land Use	Version	Update Cycle
Ancient Woodland Natural England	October 2017	Bi-Annually
Areas of Adopted Green Belt Barnsley Metropolitan Borough Council - Planning Department Rotherham Metropolitan Borough Council	February 2018 February 2018	As notified As notified
Areas of Unadopted Green Belt Barnsley Metropolitan Borough Council - Planning Department Rotherham Metropolitan Borough Council	February 2018 February 2018	As notified As notified
Areas of Outstanding Natural Beauty Natural England	February 2018	Bi-Annually
Environmentally Sensitive Areas Natural England	January 2017	
Forest Parks Forestry Commission	April 1997	Not Applicable
Local Nature Reserves Natural England	February 2018	Bi-Annually
Marine Nature Reserves Natural England	January 2018	Bi-Annually
National Nature Reserves Natural England	February 2018	Bi-Annually
National Parks Natural England	April 2017	Bi-Annually
Nitrate Vulnerable Zones Environment Agency - Head Office Department for Environment, Food and Rural Affairs (DEFRA - formerly FRCA)	December 2017 October 2015	Bi-Annually
Ramsar Sites Natural England	February 2018	Bi-Annually
Sites of Special Scientific Interest Natural England	February 2018	Bi-Annually
Special Areas of Conservation Natural England	January 2018	Bi-Annually
Special Protection Areas Natural England	February 2018	Bi-Annually

A selection of organisations who provide data within this report

Data Supplier	Data Supplier Logo
Ordnance Survey	
Environment Agency	
Scottish Environment Protection Agency	
The Coal Authority	
British Geological Survey	 British Geological Survey NATURAL ENVIRONMENT RESEARCH COUNCIL
Centre for Ecology and Hydrology	 Centre for Ecology & Hydrology NATURAL ENVIRONMENT RESEARCH COUNCIL
Natural Resources Wales	
Scottish Natural Heritage	
Natural England	
Public Health England	
Ove Arup	
Peter Brett Associates	

Contact	Name and Address	Contact Details
1	British Geological Survey - Enquiry Service British Geological Survey, Environmental Science Centre, Keyworth, Nottingham, Nottinghamshire, NG12 5GG	Telephone: 0115 936 3143 Fax: 0115 936 3276 Email: enquiries@bgs.ac.uk Website: www.bgs.ac.uk
2	Environment Agency - National Customer Contact Centre (NCCC) PO Box 544, Templeborough, Rotherham, S60 1BY	Telephone: 03708 506 506 Email: enquiries@environment-agency.gov.uk
3	Barnsley Metropolitan Borough Council - Environmental Health and Trading Standards Central Offices, Kendray Street, Barnsley, South Yorkshire, S70 2TN	Telephone: 01226 770770 Fax: 01226 772599 Website: www.barnsley.gov.uk
4	Ordnance Survey Adanac Drive, Southampton, Hampshire, SO16 0AS	Telephone: 03456 05 05 05 Email: customerservices@ordnancesurvey.co.uk Website: www.ordnancesurvey.gov.uk
5	The Coal Authority - Property Searches 200 Lichfield Lane, Mansfield, Nottinghamshire, NG18 4RG	Telephone: 0345 762 6848 Fax: 01623 637 338 Email: groundstability@coal.gov.uk Website: www2.groundstability.com
6	PointX 7 Abbey Court, Eagle Way, Sowton, Exeter, Devon, EX2 7HY	Website: www.pointx.co.uk
7	Natural England County Hall, Spetchley Road, Worcester, WR5 2NP	Telephone: 0300 060 3900 Email: enquiries@naturalengland.org.uk Website: www.naturalengland.org.uk
8	Barnsley Metropolitan Borough Council - Planning Department Central Offices, Kendray Street, Barnsley, South Yorkshire, S70 2TN	Telephone: 01226 770770 Fax: 01226 772599 Website: www.barnsley.gov.uk
9	Environment Agency - Head Office Rio House, Waterside Drive, Aztec West, Almondsbury, Bristol, Avon, BS32 4UD	Telephone: 01454 624400 Fax: 01454 624409
-	Public Health England - Radon Survey, Centre for Radiation, Chemical and Environmental Hazards Chilton, Didcot, Oxfordshire, OX11 0RQ	Telephone: 01235 822622 Fax: 01235 833891 Email: radon@phe.gov.uk Website: www.ukradon.org
-	Landmark Information Group Limited Imperium, Imperial Way, Reading, Berkshire, RG2 0TD	Telephone: 0844 844 9952 Fax: 0844 844 9951 Email: customerservices@landmarkinfo.co.uk Website: www.landmarkinfo.co.uk

Please note that the Environment Agency / Natural Resources Wales / SEPA have a charging policy in place for enquiries.

Groundwater Vulnerability

General

- Specified Site
- Specified Buffer(s)
- Bearing Reference Point
- Slice
- Map ID

Agency and Hydrological

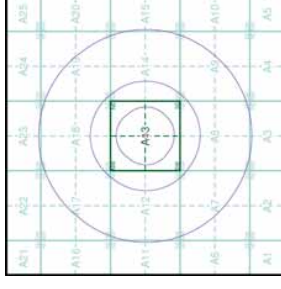
Geological Classes

- Major Aquifer (Highly Permeable)
- Minor Aquifer (Variably Permeable)
- Non Aquifer (Negligibly Permeable)
- Water or Sea
- Drift Deposit

Soil Classes

- High (H) 1, 2, 3, U
- Intermediate (I) 1, 2
- Low
- High (H) 1, 2, 3, U
- Intermediate (I) 1, 2
- Low

Site Sensitivity Context Map - Slice A

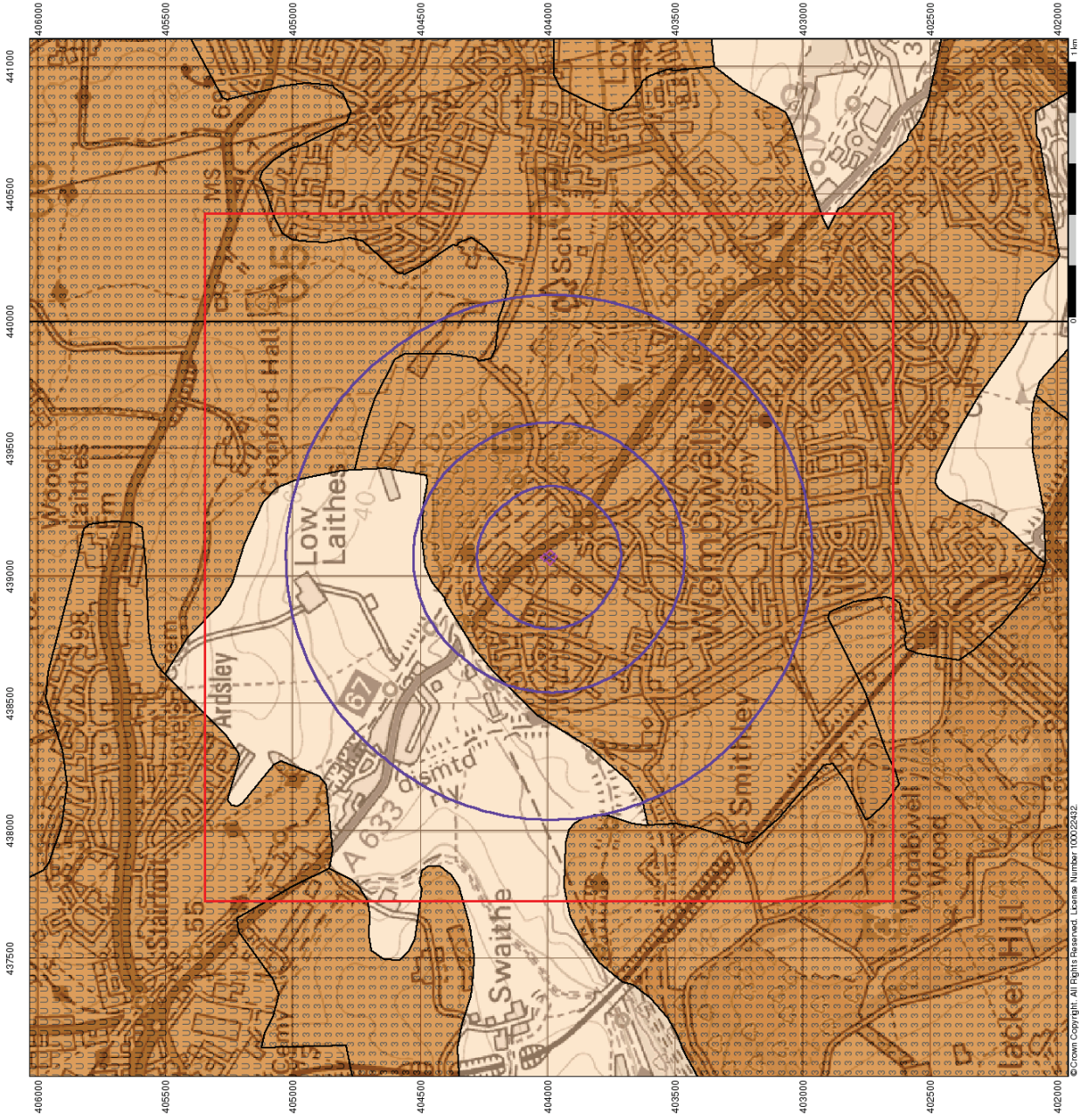


Order Details

Order Number: 164345359_1_1
 Customer Ref: 0770
 National Grid Reference: 439070, 403990
 Slice: A
 Site Area (Ha): 0.19
 Search Buffer (m): 1000

Site Details

245, Barnsley Road, Wombwell, BARNLSLEY, S73 8DT



Bedrock Aquifer Designation

General

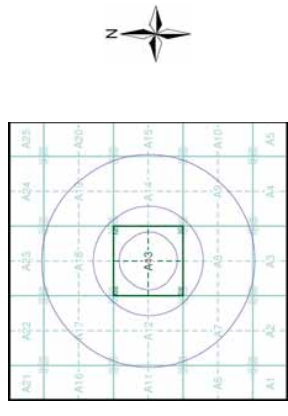
- Specified Site
- Specified Buffer(s)
- Bearing Reference Point
- Map ID
- Slice

Agency and Hydrological

Geological Classes

- Principal Aquifer
- Secondary A Aquifer
- Secondary B Aquifer
- Secondary Undifferentiated
- Unproductive Strata
- Unknown
- Unknown (Lakes and Landlip)

Site Sensitivity Context Map - Slice A

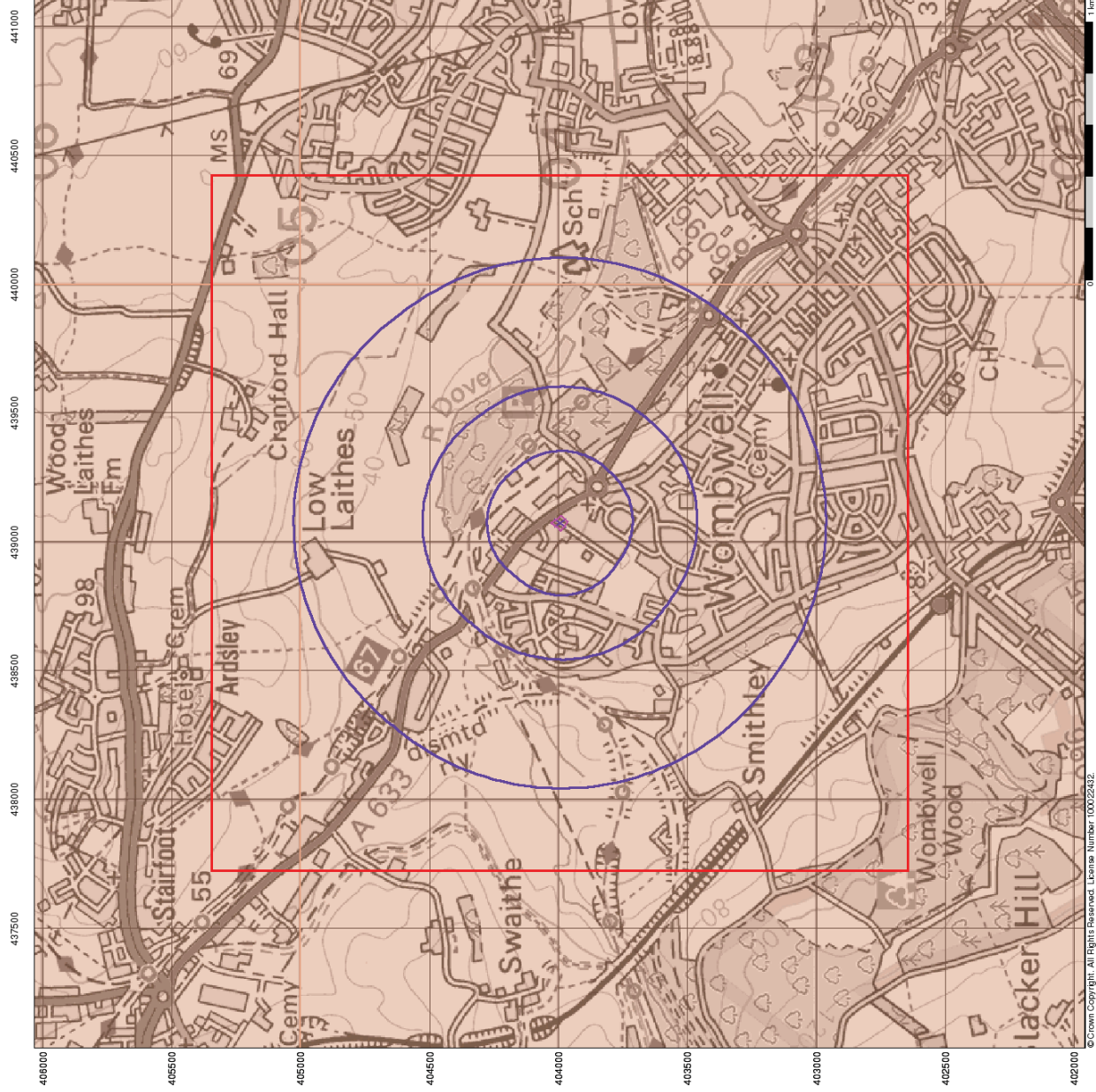


Order Details

Order Number: 164345359_1_1
 Customer Ref: 0770
 National Grid Reference: 439070, 403990
 Slice: A
 Site Area (Ha): 0.19
 Search Buffer (m): 1000

Site Details

245, Barnsley Road, Wombwell, BARNLSLEY, S73 8DT



© Crown Copyright. All Rights Reserved. License Number 100022432

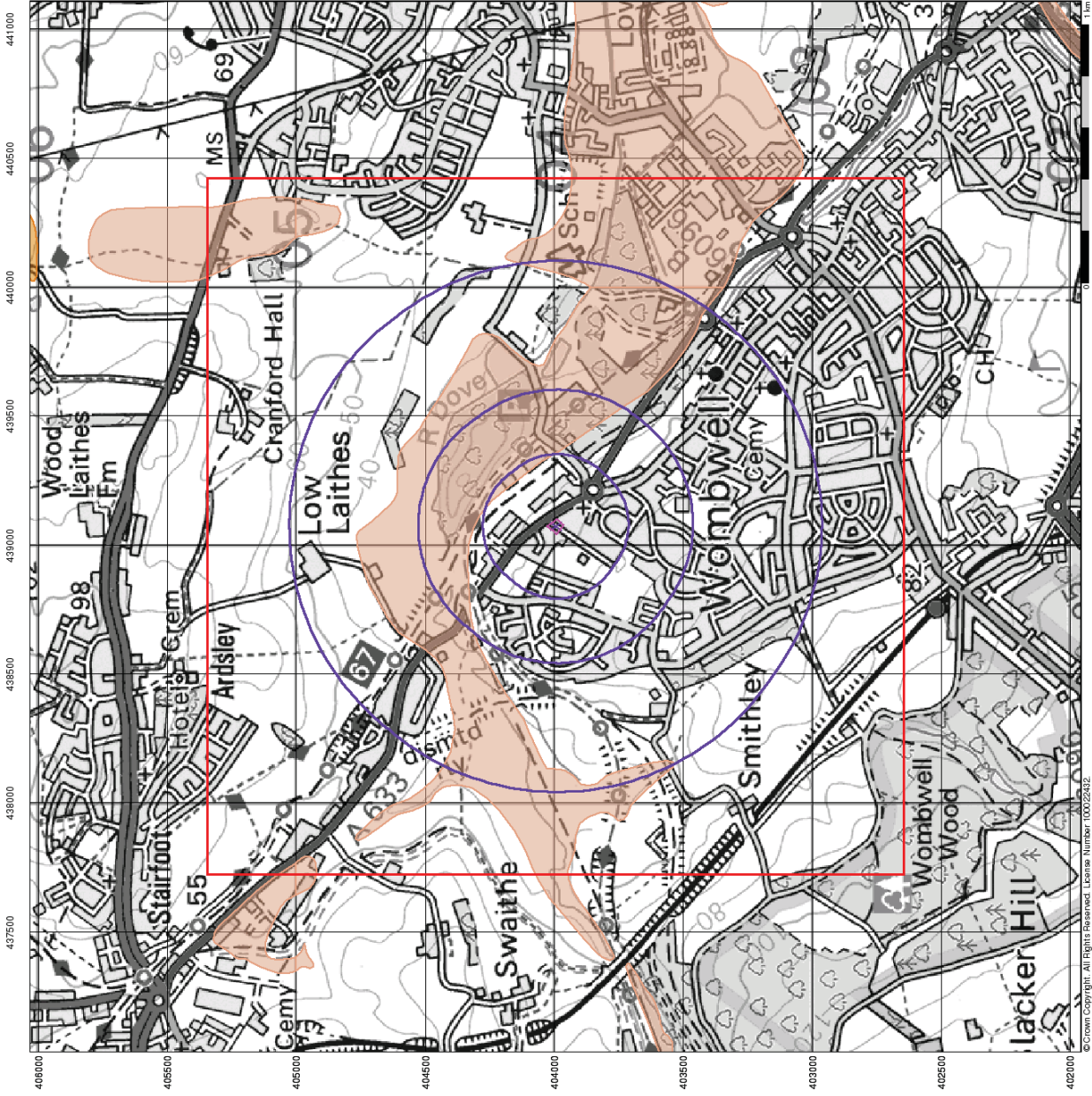
Superficial Aquifer Designation

General

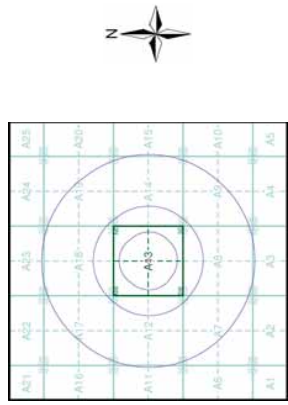
- Specified Site
- Specified Buffer(s)
- Bearing Reference Point
- Slice
- Map ID

Agency and Hydrological

- Principal Aquifer
- Secondary A Aquifer
- Secondary B Aquifer
- Secondary Undifferentiated
- Unproductive Strata
- Unknown
- Unknown (Lakes and Landlip)



Site Sensitivity Context Map - Slice A



Order Details

Order Number: 164345359_1_1
 Customer Ref: 0770
 National Grid Reference: 439070, 403990
 Slice: A
 Site Area (Ha): 0.19
 Search Buffer (m): 1000

Site Details

245, Barnsley Road, Wombwell, BARNLSLEY, S73 8DT

Source Protection Zones

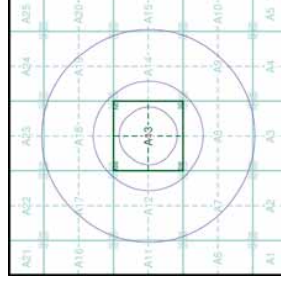
General

- Specified Site
- Specified Buffer(s)
- Bearing Reference Point
- Slice
- Map ID

Agency and Hydrological

- Inner zone (Zone 1)
- Inner zone - subsurface activity only (Zone 1c)
- Outer zone (Zone 2)
- Outer zone - subsurface activity only (Zone 2c)
- Total catchment (Zone 3)
- Total catchment - subsurface activity only (Zone 3c)
- Special interest (Zone 4)

Site Sensitivity Context Map - Slice A

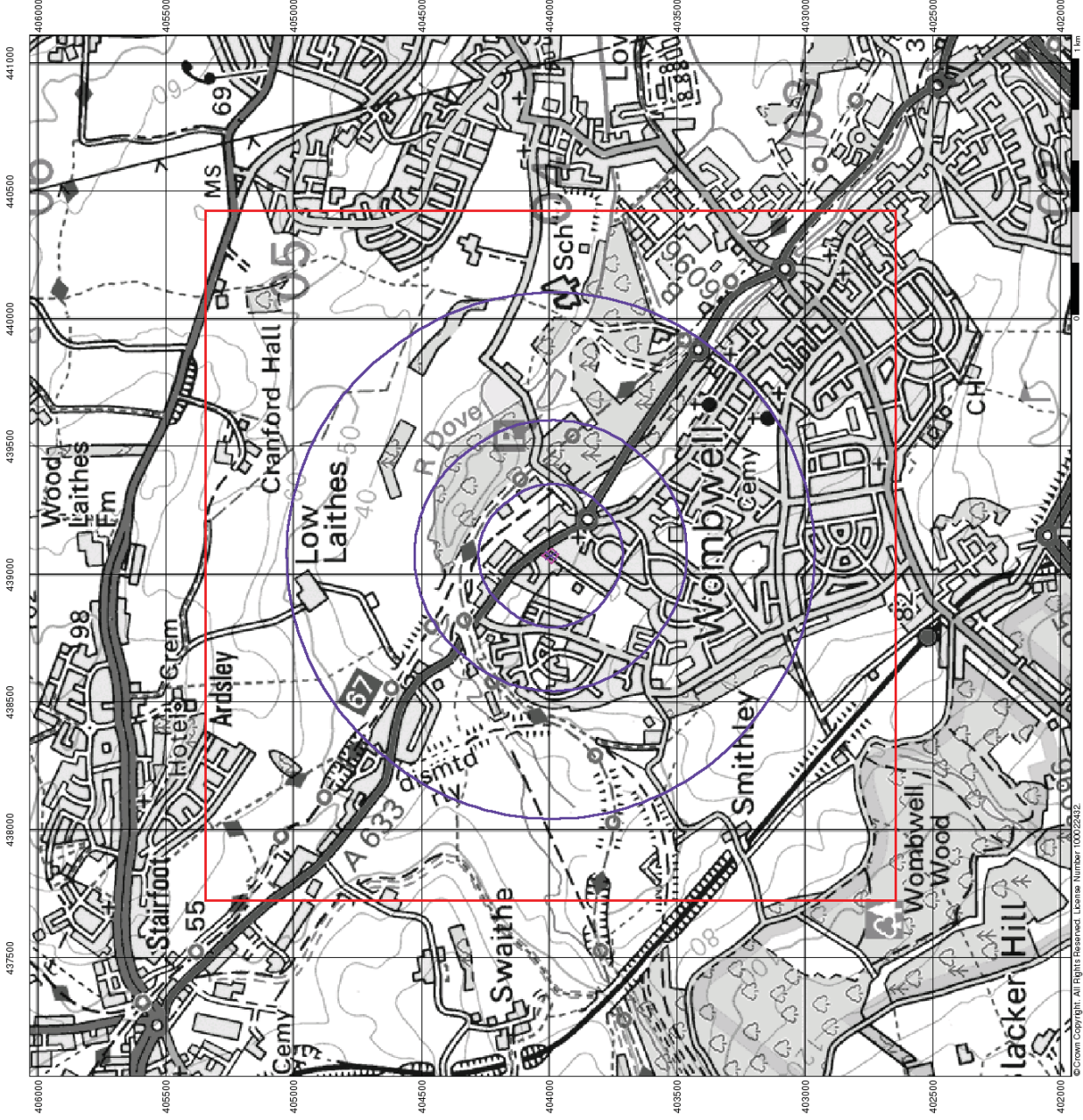


Order Details

Order Number: 164345359_1_1
 Customer Ref: 0770
 National Grid Reference: 439070, 403990
 Slice: A
 Site Area (Ha): 0.19
 Search Buffer (m): 1000

Site Details

245, Barnsley Road, Wombwell, BARNLSLEY, S73 8DT













Sensitive Land Uses

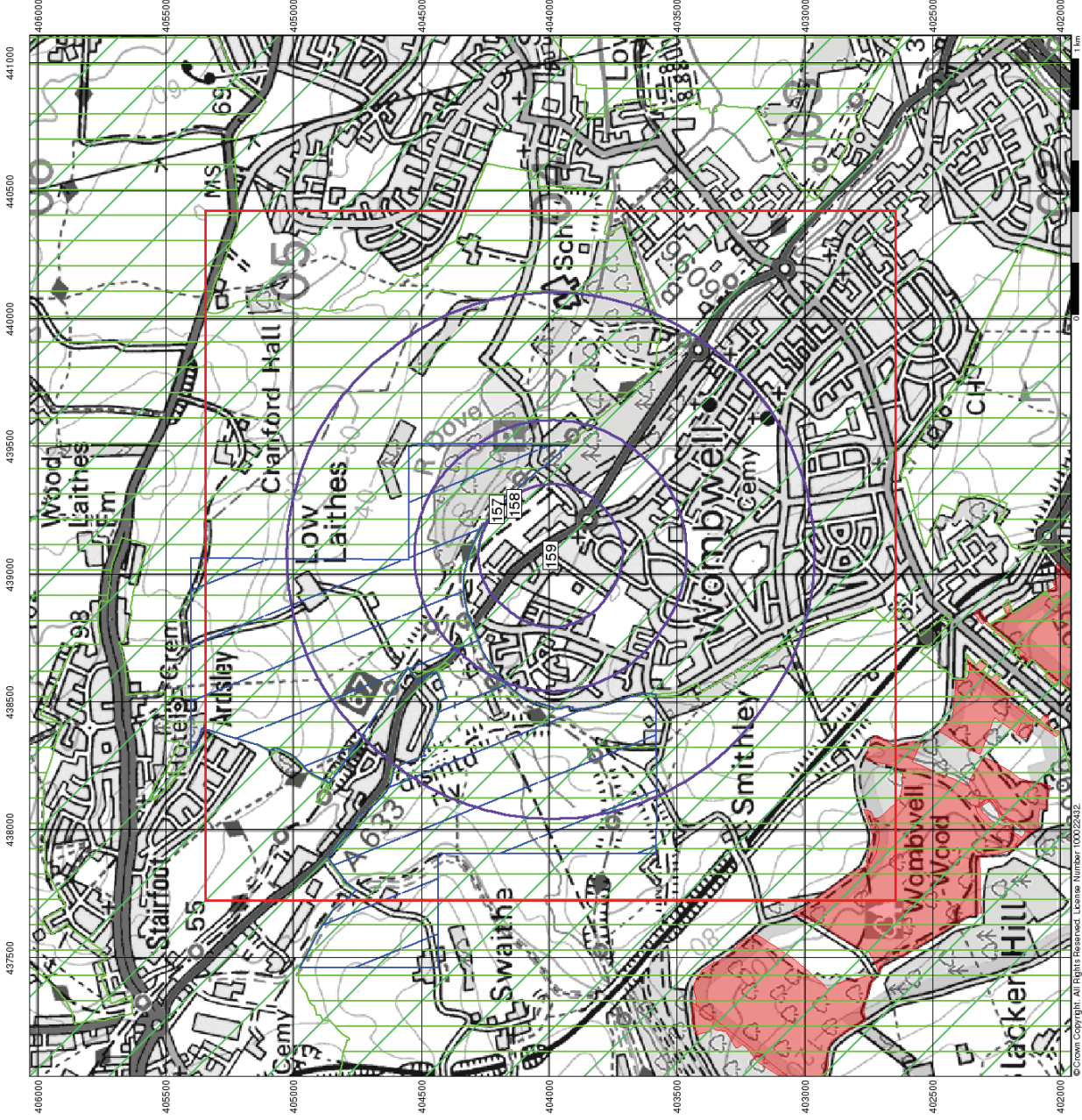
General

Specified Site  Specified Buffer(s)  Bearing Reference Point 

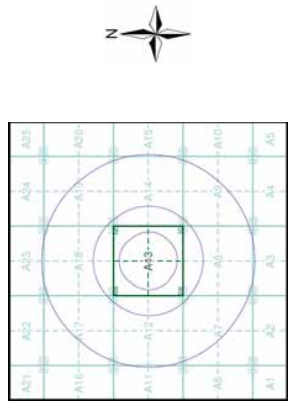
Slice  Map ID 

Sensitive Land Uses

-  Ancient Woodland
-  Area of Adopted Green Belt
-  Area of Unadopted Green Belt
-  Area of Outstanding Natural Beauty
-  Environmentally Sensitive Area
-  Forest Park
-  Local Nature Reserve
-  Marine Nature Reserve
-  National Nature Reserve
-  National Park
-  Nitrate Sensitive Area
-  Nitrate Vulnerable Zone
-  Ramsar Site
-  Site of Special Scientific Interest
-  Special Area of Conservation
-  Special Protection Area
-  World Heritage Sites



Site Sensitivity Context Map - Slice A



Order Details

Order Number: 164345359_1_1
 Customer Ref: 0770
 National Grid Reference: 439070, 403990
 Slice: A
 Site Area (Ha): 0.19
 Search Buffer (m): 1000

Site Details

245, Barnsley Road, Wombwell, BARNLSLEY, S73 8DT