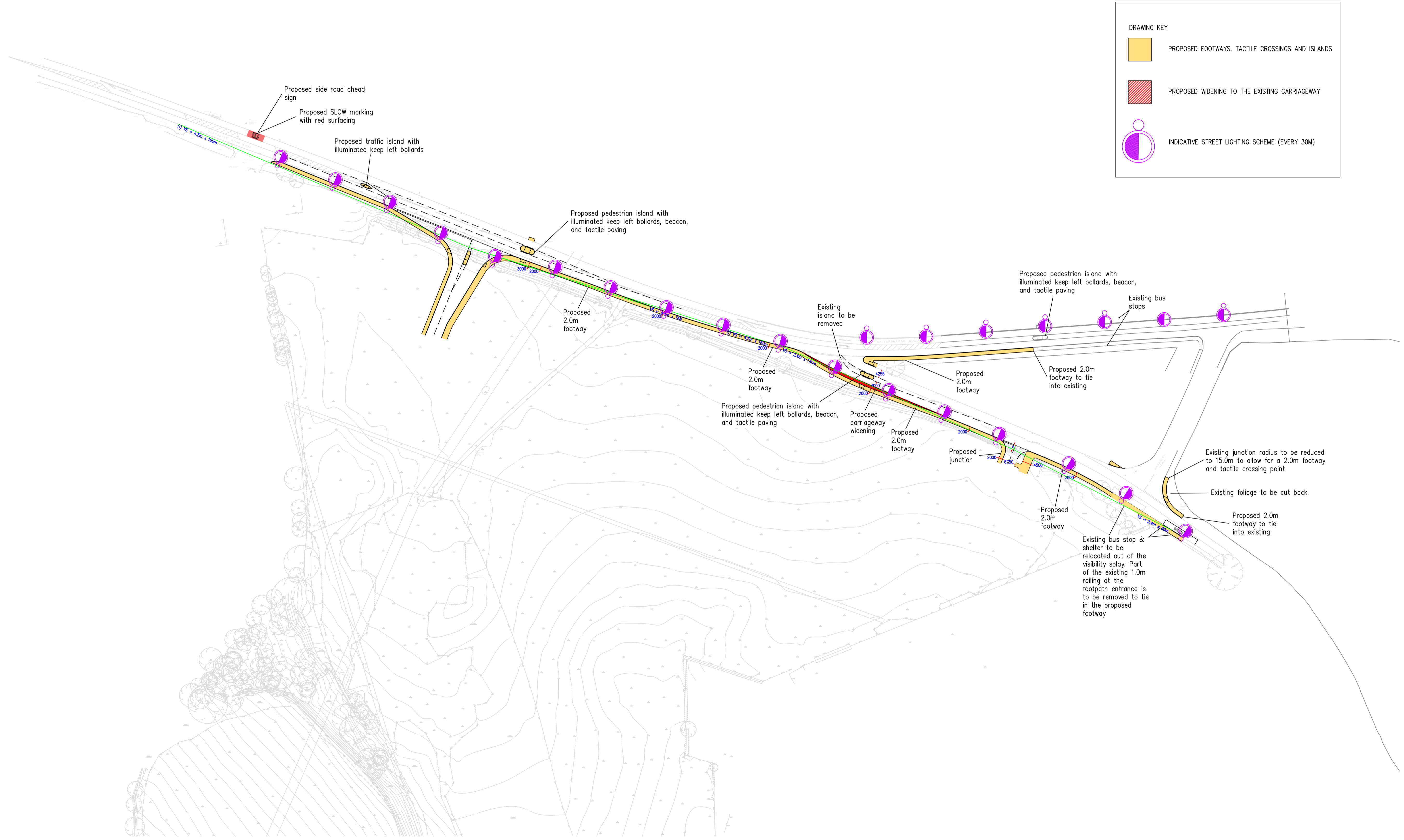





General Notes

- This drawing should not be scaled for setting out purposes.
- This drawing shows the provisional design only and is subject to Local Authority approval.
- This drawing is based upon a topographical / ordnance survey provided by others.



DRAWING KEY

-  PROPOSED FOOTWAYS, TACTILE CROSSINGS AND ISLANDS
-  PROPOSED WIDENING TO THE EXISTING CARRIAGEWAY
-  INDICATIVE STREET LIGHTING SCHEME (EVERY 30M)



PROJECT TITLE
DONCASTER ROAD, DARFIELD

DRAWING TITLE
PROPOSED OFF-SITE WORKS DRAWING PLAN 1

ORIGINATOR	PROJECT	VOL.	TYPE	ROLE	NUMBER
PRGN - 1229	HGN	DR	CH		103A

CLIENT
SAUL HOMES & KEEPMOAT

SCALE	SIZE	DRAWN	CHECKED	AUTHORISED	DATE
1:1000	A1	JUH	LO	AH	FEB 26

PARAGON HIGHWAYS
20 - 21 THE WALLED GARDEN
NOSTELL ESTATE YARD
WAKEFIELD WF4 1AB

01924 291536
MAIL@PARAGONHIGHWAYS.COM

COPYRIGHT © 2024 PAUL HOWARTH HIGHWAY CONSULTANTS LTD 1/A PARAGON HIGHWAYS