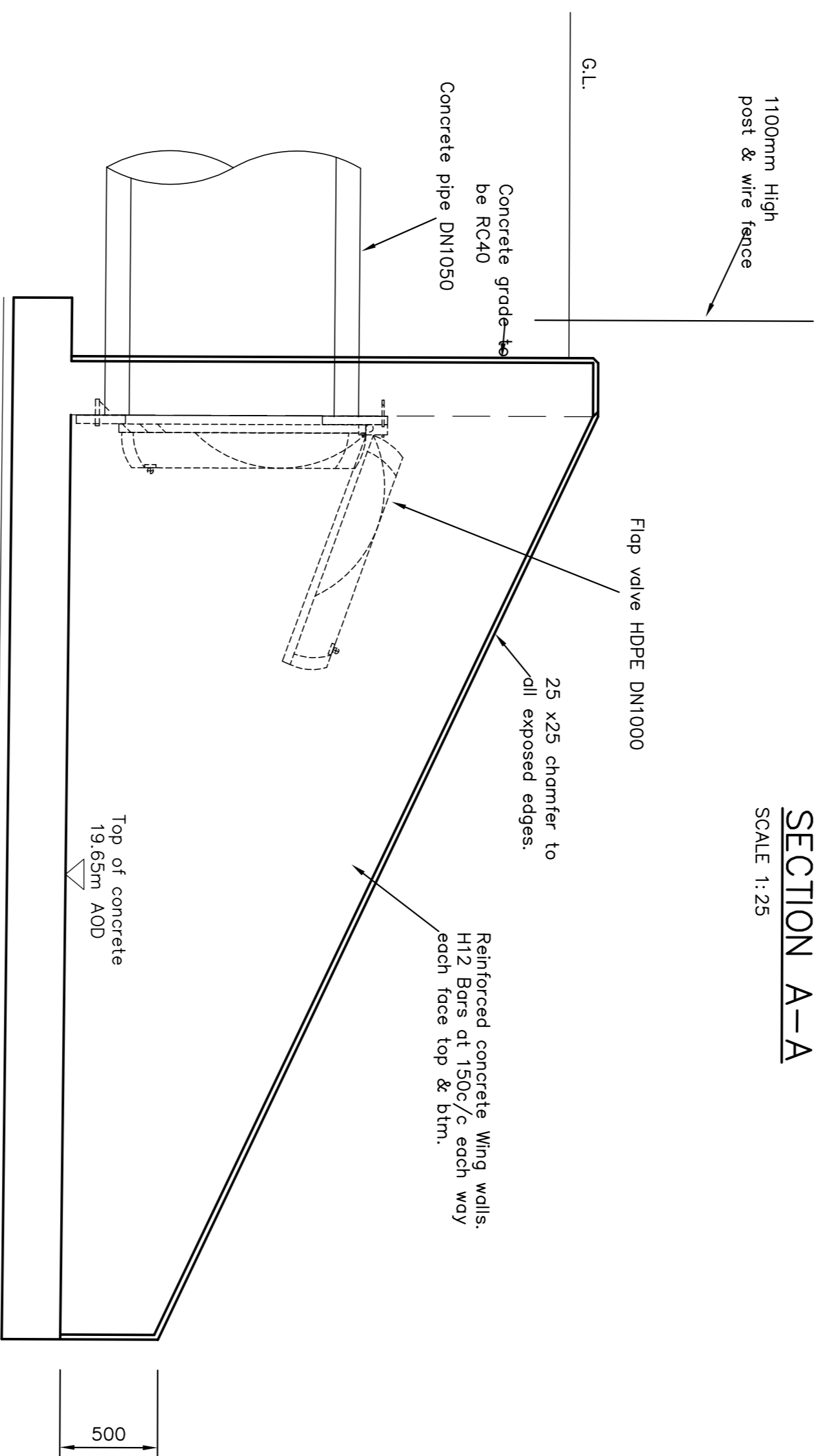
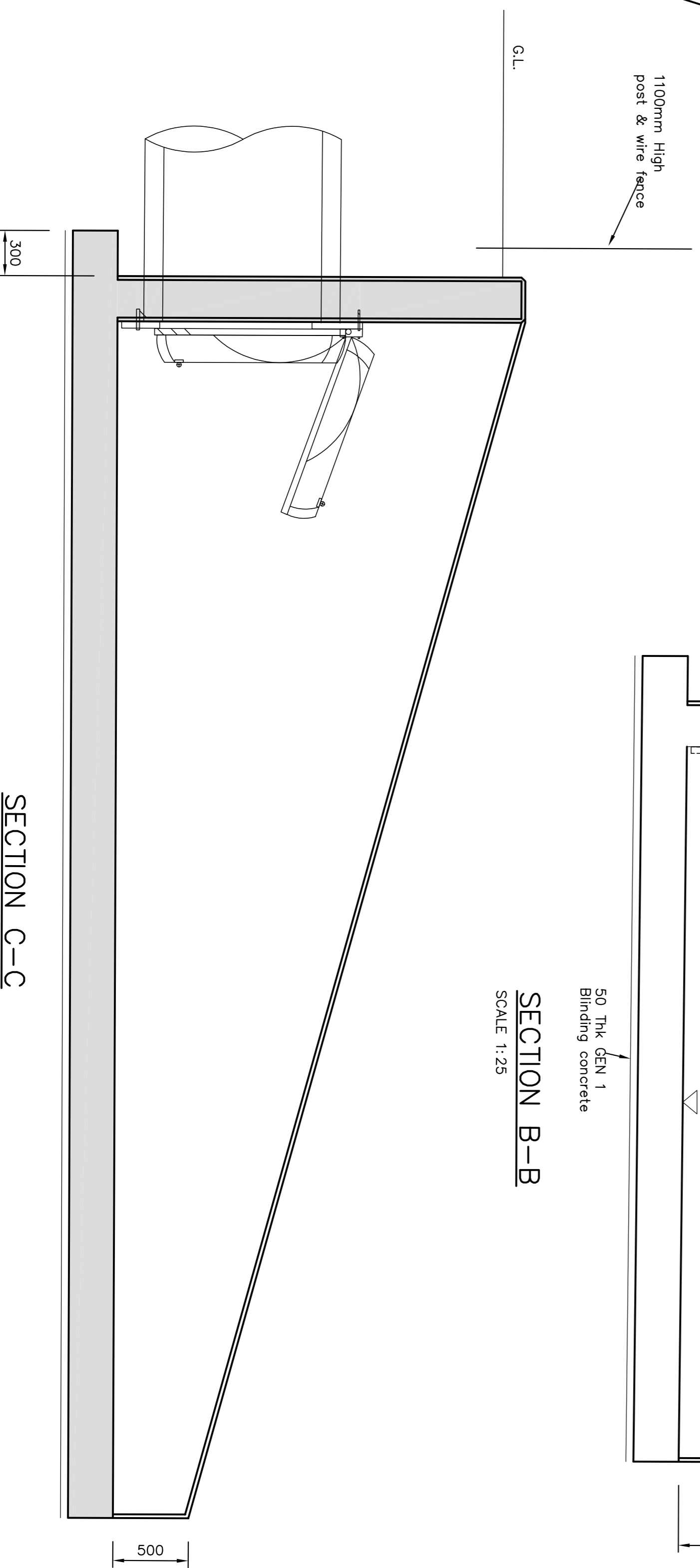


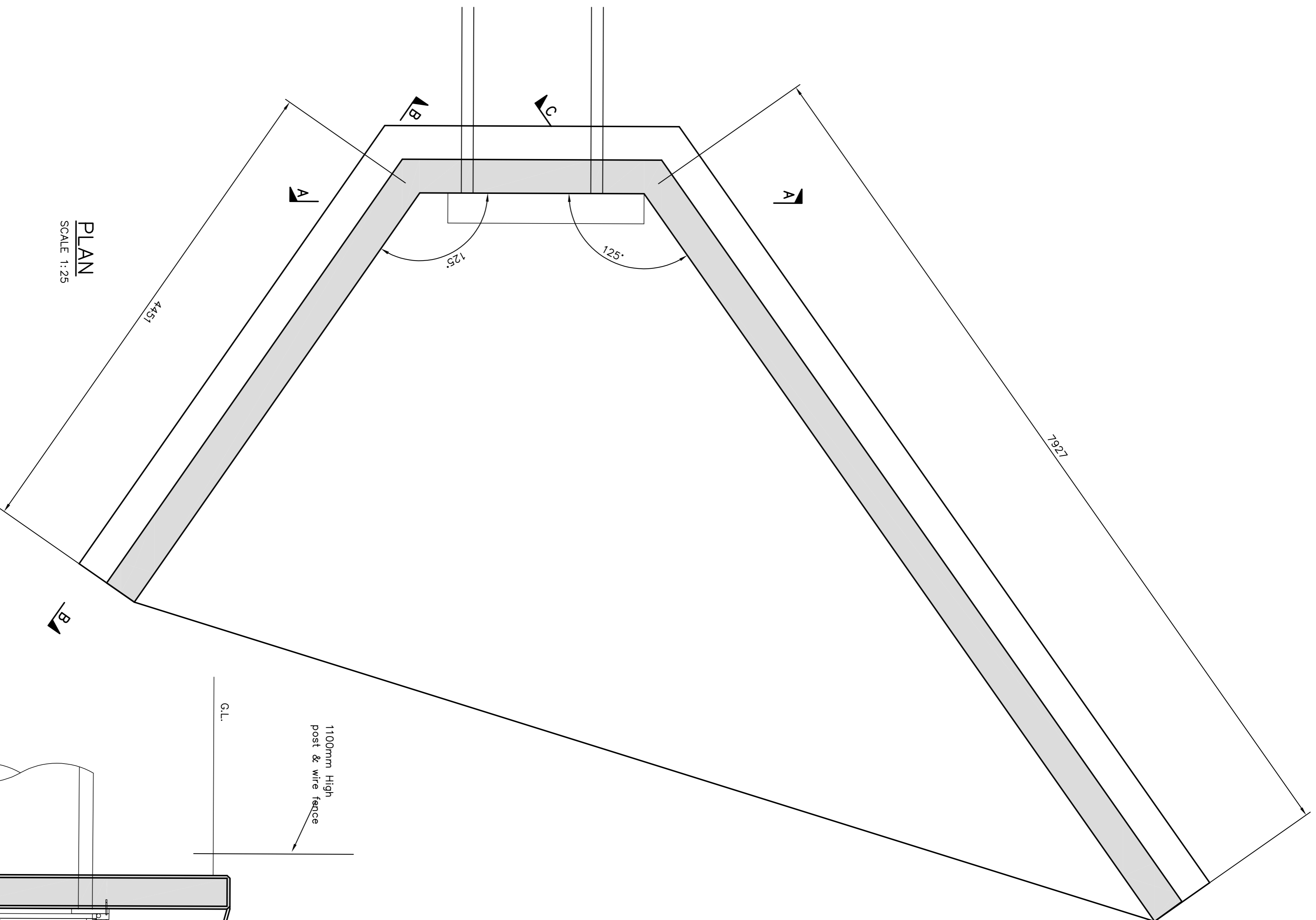
SECTION A-A  
SCALE 1:25



SECTION B-B  
SCALE 1:25



SECTION C-C  
SCALE 1:25



PLAN  
SCALE 1:25

Rev	Modifications	Date	Drawn	Designed	Checked	Approved

Second Avenue  
1 Kings Hill  
Mills 4LT  
British Isles

**JBA**  
consulting

www.jbaconsulting.com  
t +44 (0)1624 689100  
e info@jbaconsulting.com

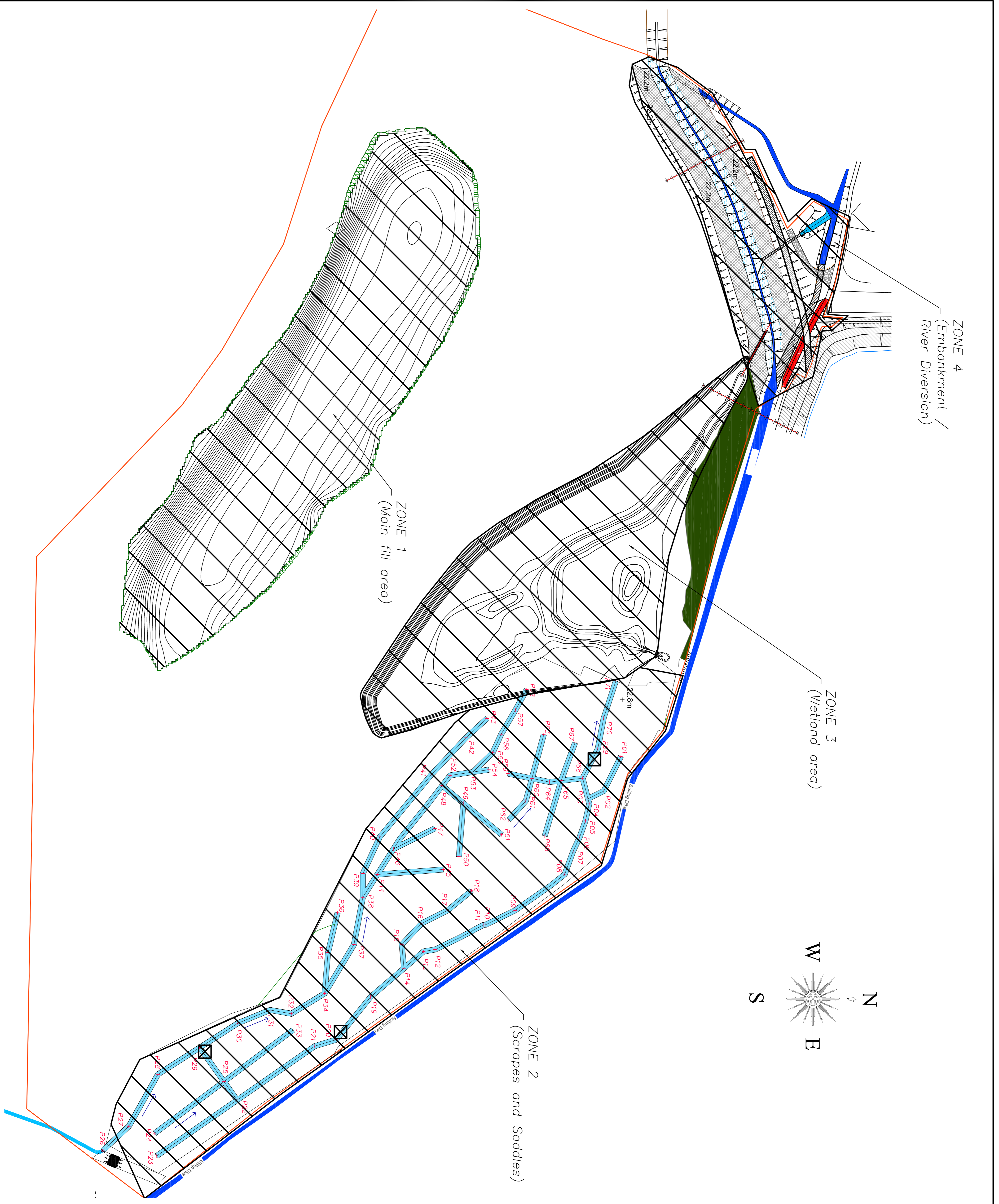
for

**The Garganey Trust**  
Wombwell Wetlands Extension Scheme  
Wings Across the Ings  
Culvert head walls - 2

This document is the property of JBA Consulting Ltd. It shall not be reproduced in whole or in part, nor disclosed to a third party, without the permission of JBA Consulting Ltd.


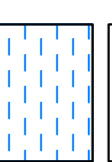
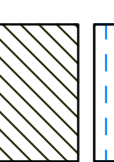


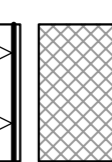
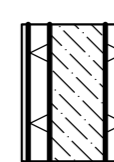
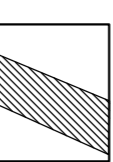

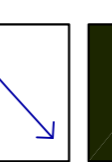
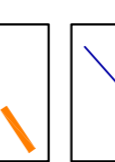
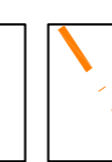
Scale: 1:25@ A1  
Digital File Name: 2016s3858-WT11-20160917-head walls  
Drawing Number: 2016s3858-WT11  
Rev.: 1 of 1  
Sheet No.:  
Status:

Drawn: P Forstl  
Designed: N. Hourigan  
Checked:  
19.09.17



General Notes

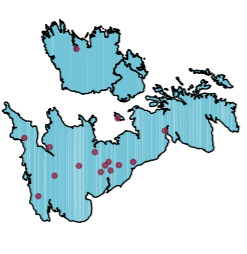
Key

-  Proposed Scrape
-  New Channel
-  Seasonal areas of inundation
-  Reed dominated area
-  Areas to be filled for level 9m maintenance access
-  Flood embankment
-  Channels to be filled
-  Wet Grassland
-  General Flow Direction
-  Post and wire fence
-  Existing Channel
-  Denotes scrape setting out points (refer to table)

Rev	Issued for review	Modifications	Date	Drawn	Designed	Checked	Approved
1	Issued for review		24.7.18	PW	GP		



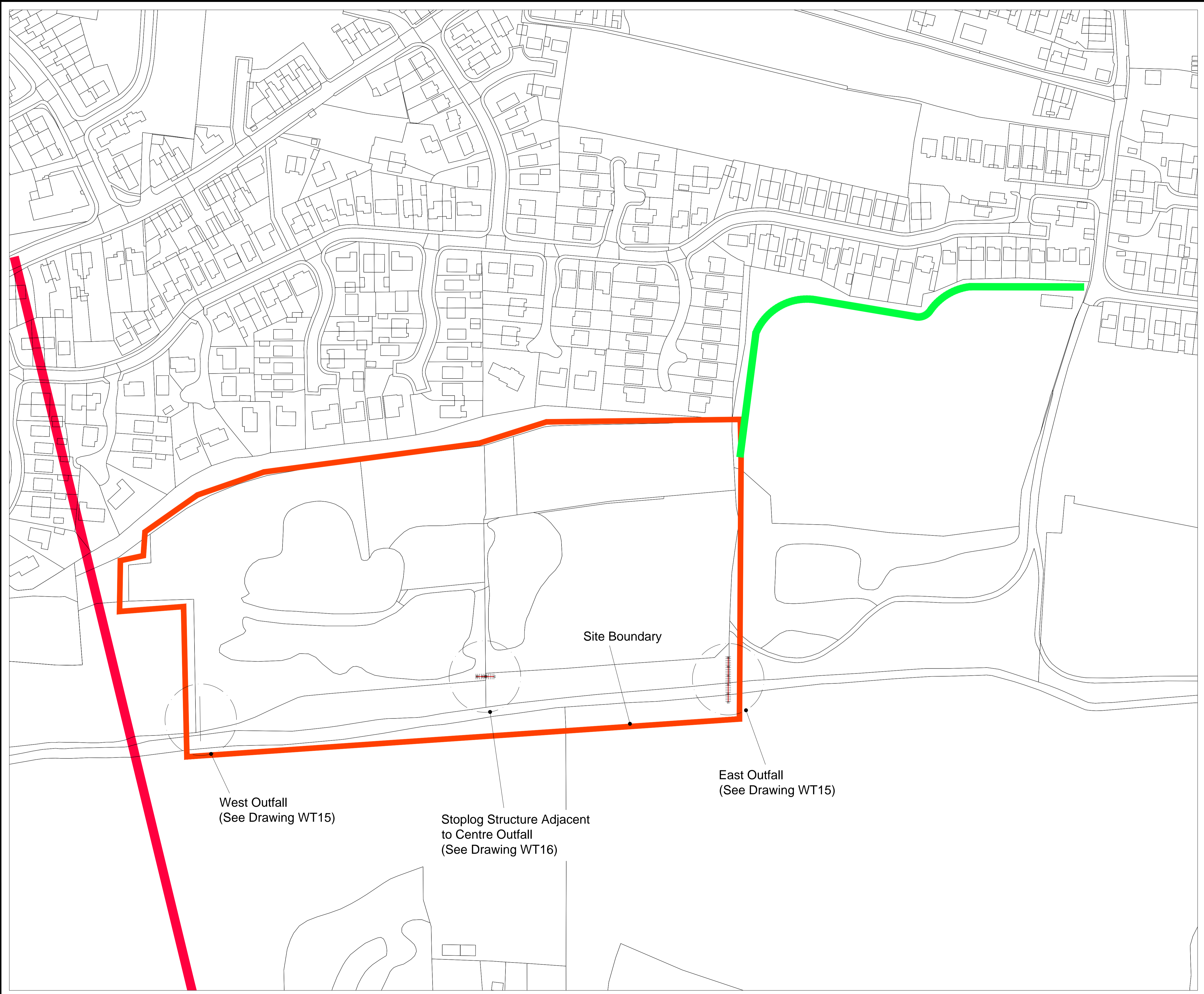
Second Avenue  
 144 (0)1624 885100  
 144 (0)1624 885100  
 info@jbaconsulting.com  
 www.jbaconsulting.com  
 144 (0)1624 885100  
 144 (0)1624 885100  
 info@jbaconsulting.com



**The Garganey Trust**  
 Wombwell Wetlands Extension Scheme  
 Wings Across the Ings  
 Earth Works Zones

This document is the property of Wombwell Wetlands Extension Scheme. It shall not be reproduced in whole or in part, nor distributed to a third party, without the permission of Wombwell Wetlands Extension Scheme.

Digital File Name: 2016s3858-WT1-240618Wings  
 Zones  
 Drawing Number: 2016s3858-WT12  
 Scale: 1:1000 @ A1  
 Drawn: Peter Wilkinson  
 Designed: Greg Parkinson  
 Checked:  
 Rev.: 1  
 Sheet No.: 1 of 1  
 Status:



Gen  
1.  
2.  
3.  
4.  
5.  
6.

Rev

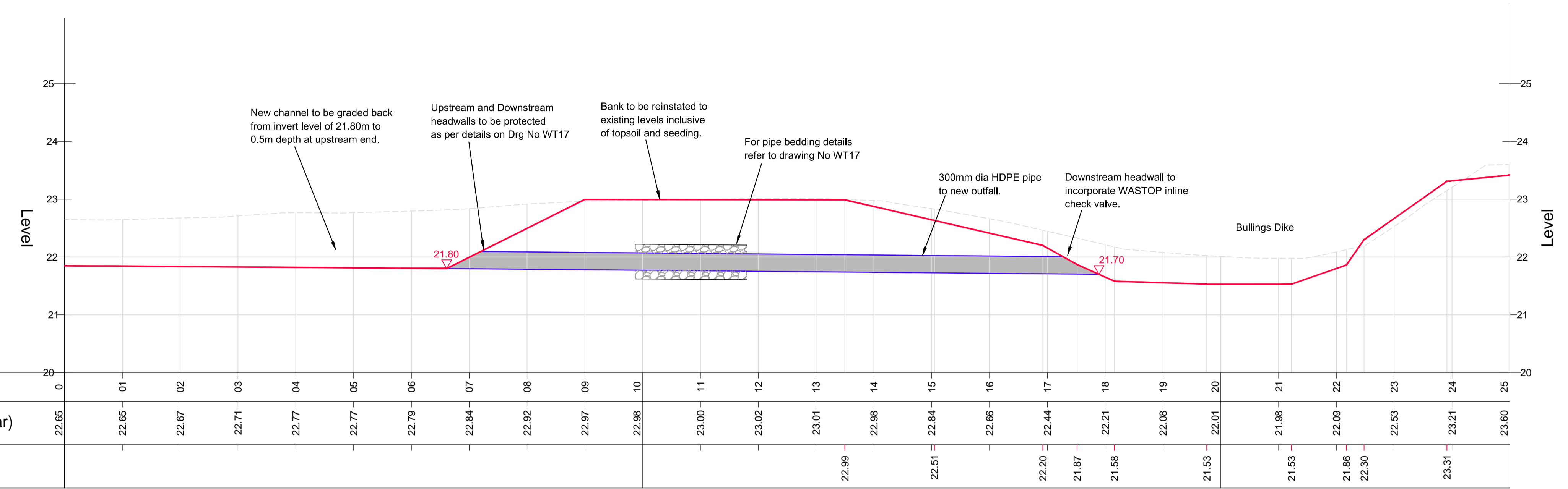


Office Newp

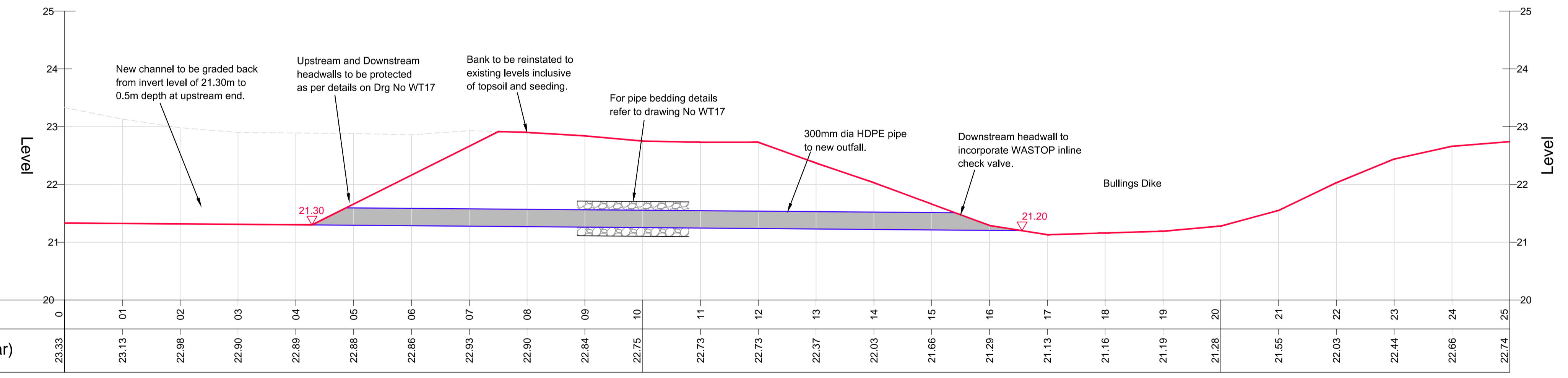
The third Sc

Dig Dr 20

- 1.
- 2.
- 3.
- 4.
- 5.
- 6.




WEST OUTFALL  
SCALE: H 1:50, V 1:50. DATUM: 20.000



EAST OUTFALL  
SCALE: H 1:50, V 1:50. DATUM: 20.000

Rev



Office Newp

The third Sc

Dig Dr 20