

APPENDIX 2

Historical Ordnance Survey Maps

Site Details:

The Recycling Centre, Shaw Lane, Barnsley, S71 3HJ

Client Ref: 759_2041
Report Ref: GS-4264116
Grid Ref: 437764, 410131

Map Name: County Series

Map date: 1850-1854

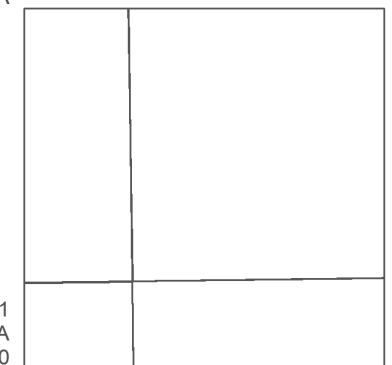
Scale: 1:10,560

Printed at: 1:10,560



Surveyed 1851
 Revised N/A
 Edition 1854
 Copyright N/A
 Levelled N/A

Surveyed 1854
 Revised N/A
 Edition 1854
 Copyright N/A
 Levelled N/A



Surveyed 1851
 Revised N/A
 Edition 1850
 Copyright N/A
 Levelled N/A

Surveyed 1850
 Revised N/A
 Edition 1854
 Copyright N/A
 Levelled N/A

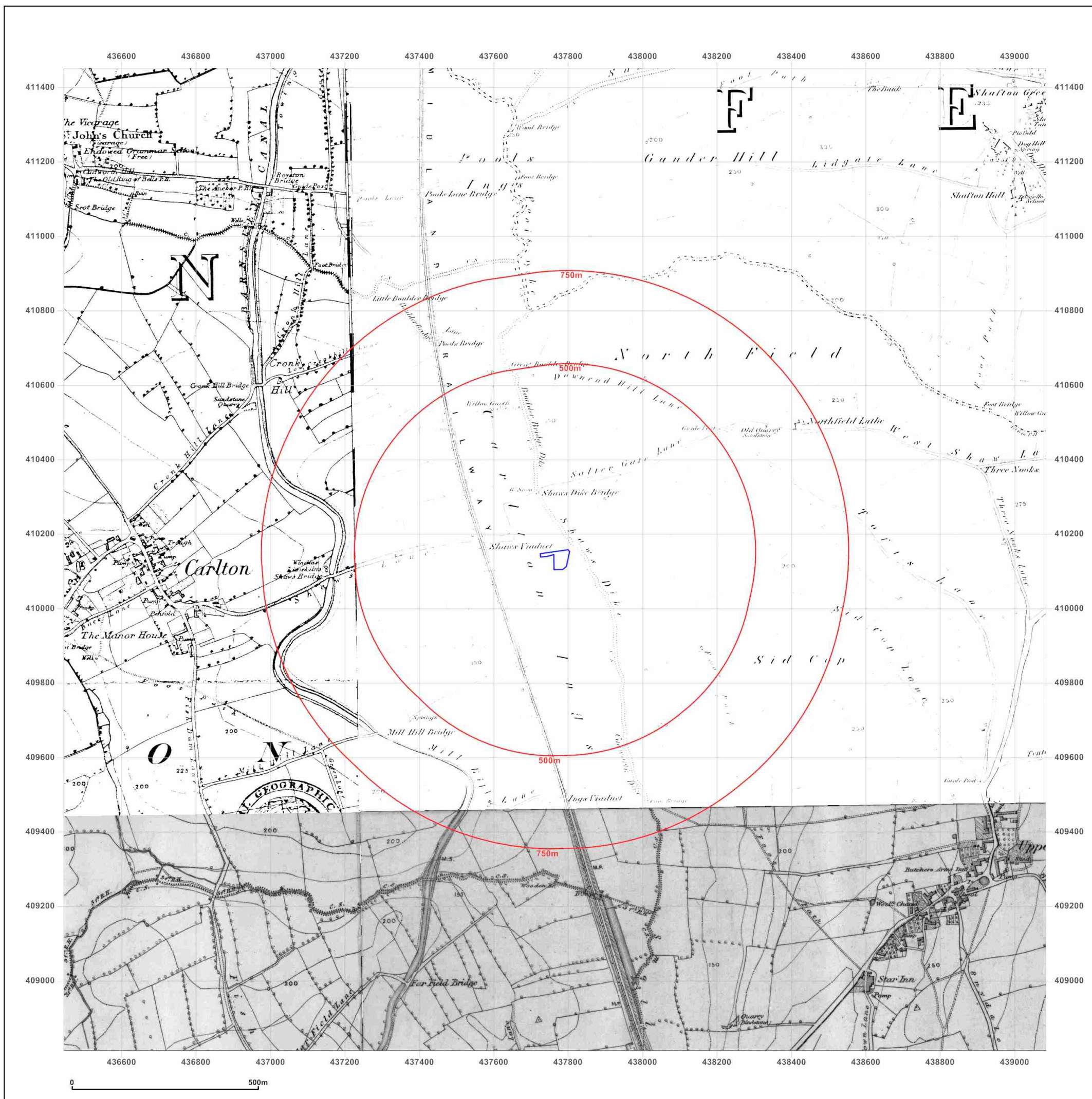


Produced by
 Groundsure Insights
 T: 08444 159000
 E: info@groundsure.com
 W: www.groundsure.com

© Crown copyright and database rights 2015 Ordnance Survey 100035207

Production date: 13 September 2017

To view map legend click here [Legend](#)



Site Details:

The Recycling Centre, Shaw Lane, Barnsley, S71 3HJ

Client Ref: 759_2041
Report Ref: GS-4264116
Grid Ref: 437764, 410131

Map Name: County Series

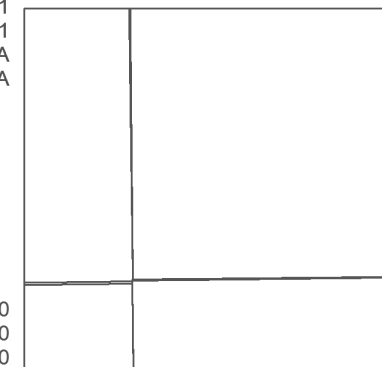
Map date: 1890-1894

Scale: 1:10,560

Printed at: 1:10,560



Surveyed 1891
 Revised 1891
 Edition 1891
 Copyright N/A
 Levelled N/A



Surveyed 1891
 Revised 1891
 Edition 1891
 Copyright N/A
 Levelled N/A

Surveyed 1890
 Revised 1890
 Edition 1890
 Copyright N/A
 Levelled N/A

Surveyed 1890
 Revised N/A
 Edition 1894
 Copyright N/A
 Levelled N/A

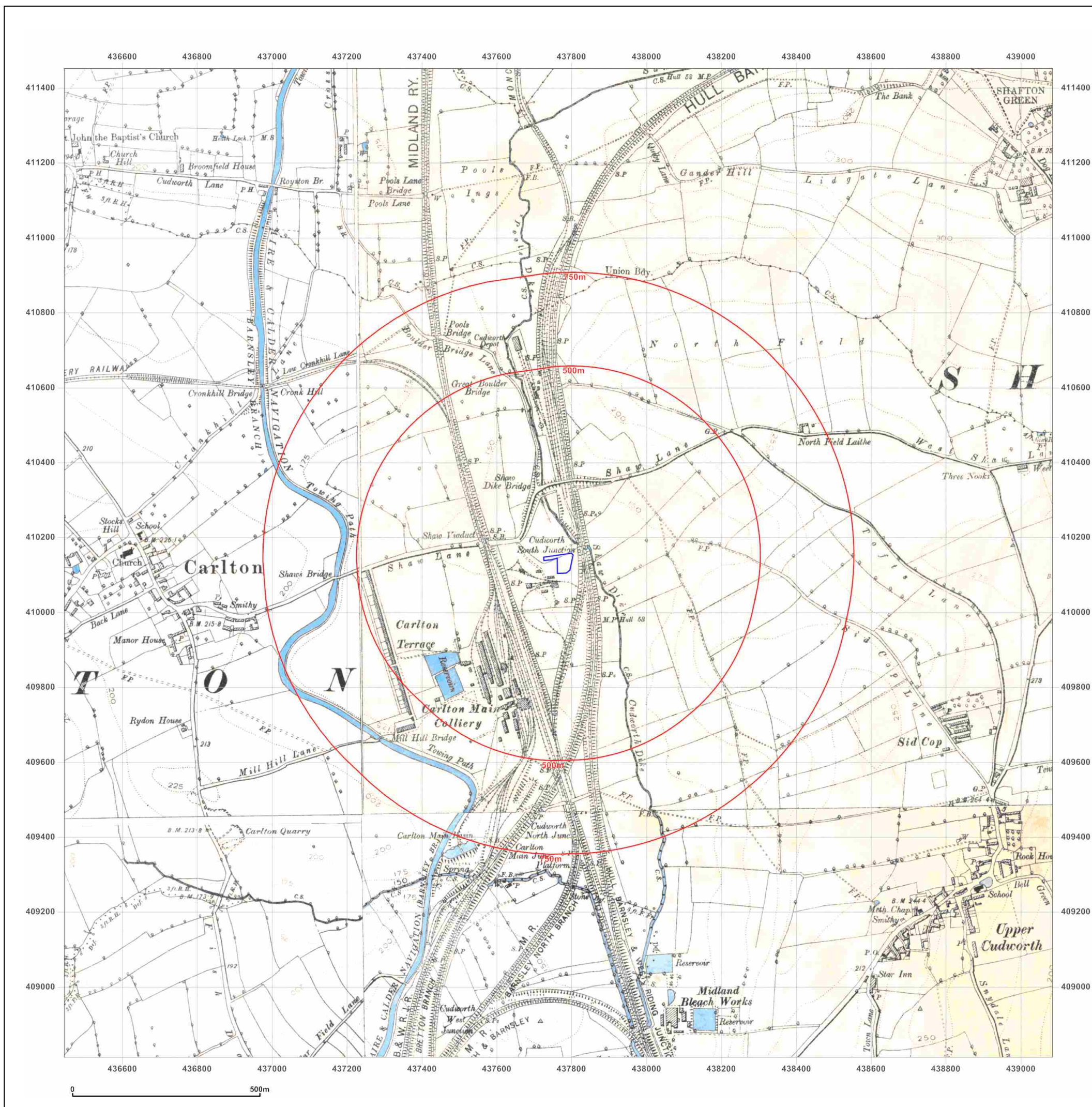


Produced by
 Groundsure Insights
 T: 08444 159000
 E: info@groundsure.com
 W: www.groundsure.com

© Crown copyright and database rights 2015 Ordnance Survey 100035207

Production date: 13 September 2017

To view map legend click here [Legend](#)



Site Details:

The Recycling Centre, Shaw Lane, Barnsley, S71 3HJ

Client Ref: 759_2041
Report Ref: GS-4264116
Grid Ref: 437764, 410131

Map Name: County Series


Map date: 1904

Scale: 1:10,560

Printed at: 1:10,560



Surveyed 1891
 Revised 1904
 Edition 1904
 Copyright N/A
 Levelled N/A



Surveyed 1891
 Revised 1904
 Edition 1904
 Copyright N/A
 Levelled N/A

Surveyed 1891
 Revised 1904
 Edition 1904
 Copyright N/A
 Levelled N/A

Surveyed 1891
 Revised 1904
 Edition 1904
 Copyright N/A
 Levelled N/A

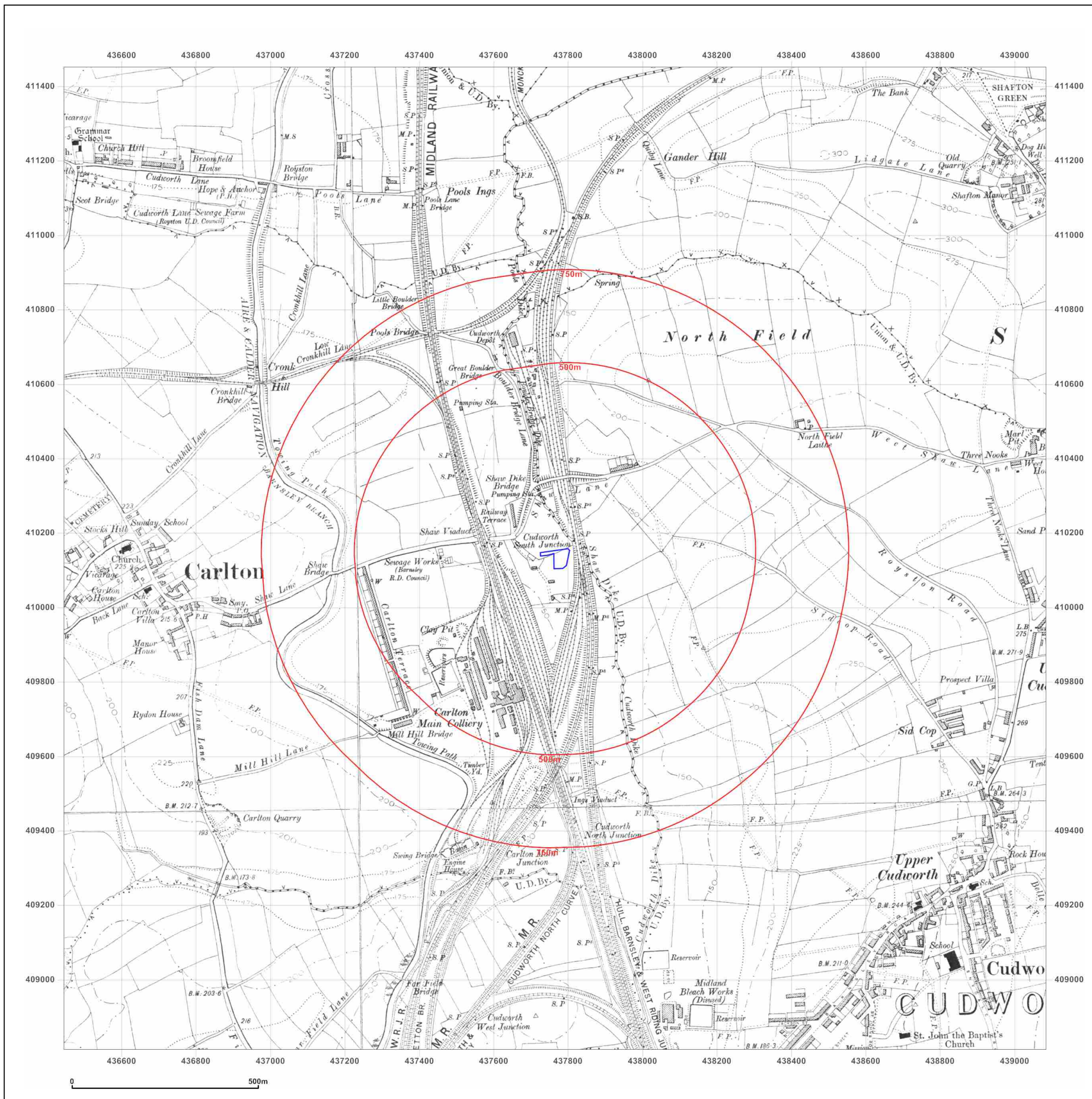


Produced by
 Groundsure Insights
 T: 08444 159000
 E: info@groundsure.com
 W: www.groundsure.com

© Crown copyright and database rights 2015 Ordnance Survey 100035207

Production date: 13 September 2017

To view map legend click here [Legend](#)



Site Details:

The Recycling Centre, Shaw Lane, Barnsley, S71 3HJ

Client Ref: 759_2041
Report Ref: GS-4264116
Grid Ref: 437764, 410131

Map Name: County Series

Map date: 1930

Scale: 1:10,560

Printed at: 1:10,560



Surveyed 1851
 Revised 1930
 Edition 1930
 Copyright N/A
 Levelled 1929

Surveyed 1850
 Revised 1930
 Edition 1930
 Copyright N/A
 Levelled 1929



Produced by
 Groundsure Insights
 T: 08444 159000
 E: info@groundsure.com
 W: www.groundsure.com

© Crown copyright and database rights 2015 Ordnance Survey 100035207

Production date: 13 September 2017

To view map legend click here [Legend](#)



Site Details:

The Recycling Centre, Shaw Lane, Barnsley, S71 3HJ

Client Ref: 759_2041
Report Ref: GS-4264116
Grid Ref: 437764, 410131

Map Name: County Series

Map date: 1929-1932

Scale: 1:10,560

Printed at: 1:10,560



Surveyed 1851
 Revised 1930
 Edition 1930
 Copyright N/A
 Levelled 1929

Surveyed 1850
 Revised 1930
 Edition 1930
 Copyright N/A
 Levelled 1929

Surveyed 1851
 Revised 1929
 Edition 1929
 Copyright N/A
 Levelled 1915

Surveyed 1850
 Revised 1930
 Edition 1932
 Copyright N/A
 Levelled N/A

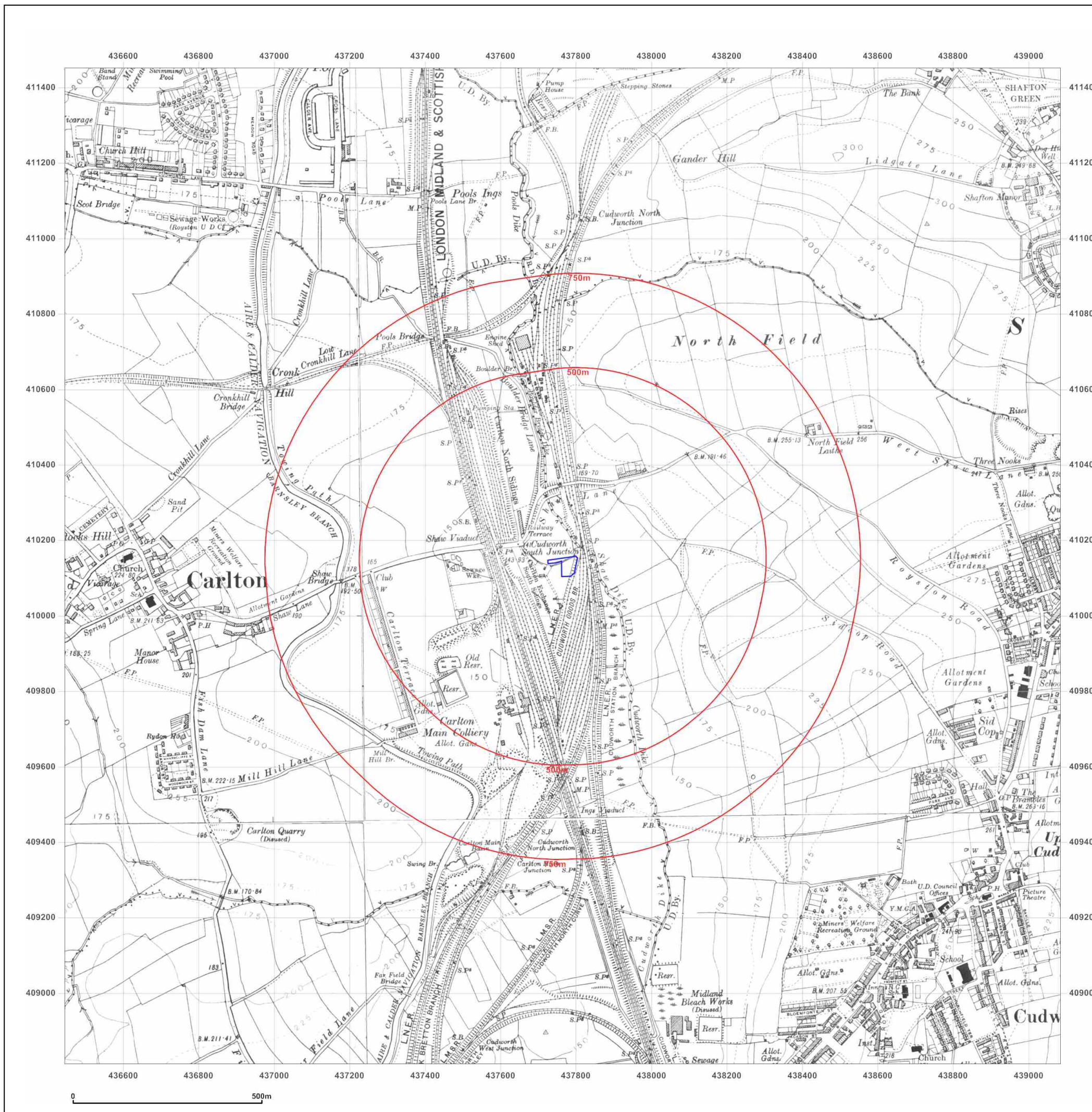


Produced by
 Groundsure Insights
 T: 08444 159000
 E: info@groundsure.com
 W: www.groundsure.com

© Crown copyright and database rights 2015 Ordnance Survey 100035207

Production date: 13 September 2017

To view map legend click here [Legend](#)



Site Details:

The Recycling Centre, Shaw Lane, Barnsley, S71 3HJ

Client Ref: 759_2041
Report Ref: GS-4264116
Grid Ref: 437764, 410131

Map Name: County Series

Map date: 1938

Scale: 1:10,560

Printed at: 1:10,560




Surveyed 1851
 Revised 1938
 Edition 1938
 Copyright N/A
 Levelled 1929

Surveyed 1850
 Revised 1938
 Edition 1938
 Copyright N/A
 Levelled 1929

Surveyed 1851
 Revised 1938
 Edition 1938
 Copyright N/A
 Levelled 1929

Surveyed 1850
 Revised 1938
 Edition 1938
 Copyright N/A
 Levelled N/A

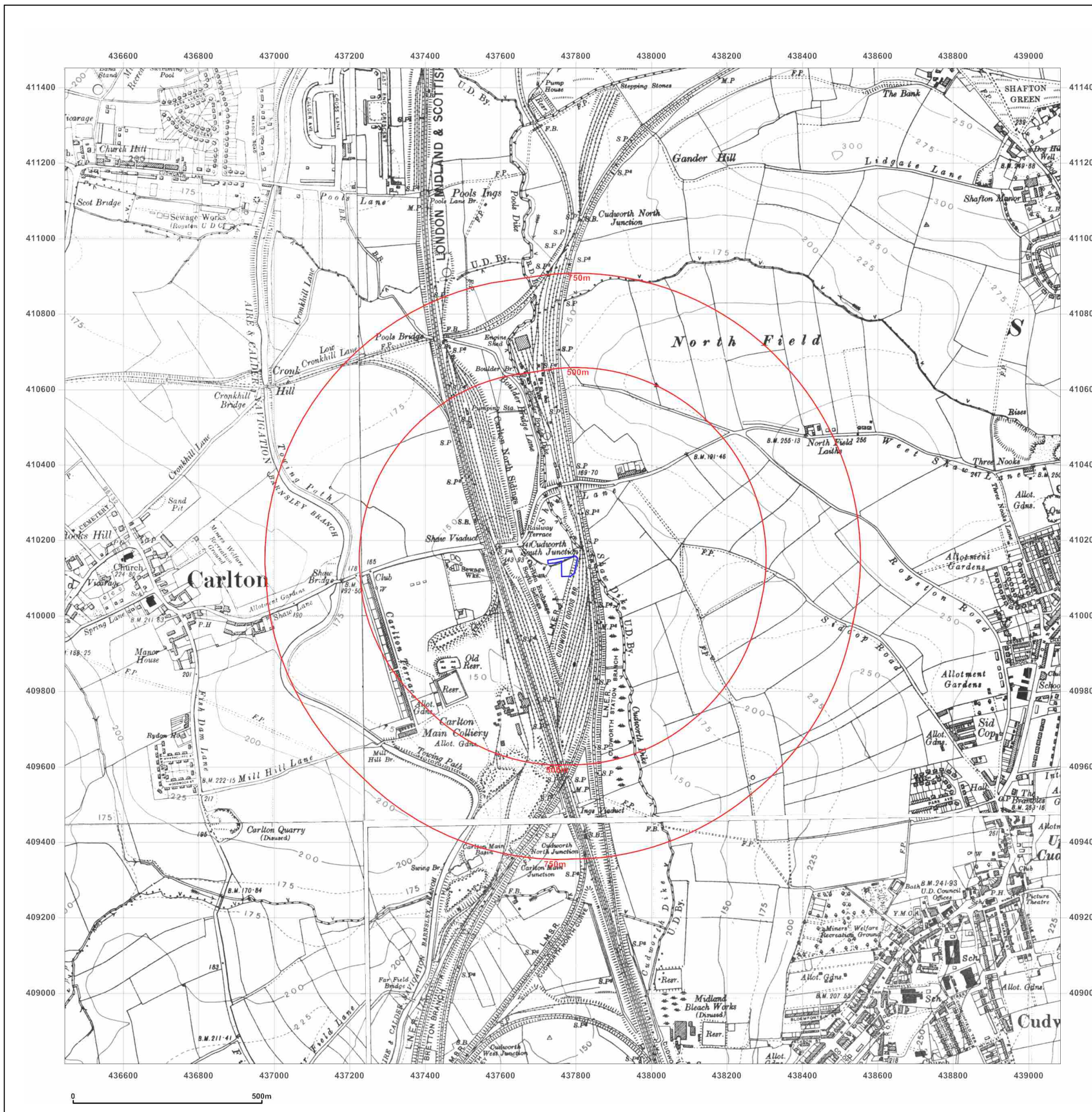


Produced by
 Groundsure Insights
 T: 08444 159000
 E: info@groundsure.com
 W: www.groundsure.com

© Crown copyright and database rights 2015 Ordnance Survey 100035207

Production date: 13 September 2017

To view map legend click here [Legend](#)



Site Details:

The Recycling Centre, Shaw Lane, Barnsley, S71 3HJ

Client Ref: 759_2041
Report Ref: GS-4264116
Grid Ref: 437764, 410131

Map Name: County Series

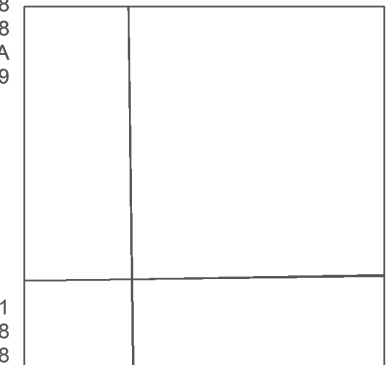
Map date: 1948

Scale: 1:10,560

Printed at: 1:10,560



Surveyed 1851
 Revised 1948
 Edition 1948
 Copyright N/A
 Levelled 1929



Surveyed 1850
 Revised 1948
 Edition 1948
 Copyright N/A
 Levelled 1929

Surveyed 1851
 Revised 1948
 Edition 1948
 Copyright N/A
 Levelled 1929

Surveyed 1850
 Revised 1948
 Edition 1948
 Copyright N/A
 Levelled 1929



Produced by
 Groundsure Insights
 T: 08444 159000
 E: info@groundsure.com
 W: www.groundsure.com

© Crown copyright and database rights 2015 Ordnance Survey 100035207

Production date: 13 September 2017

To view map legend click here [Legend](#)

