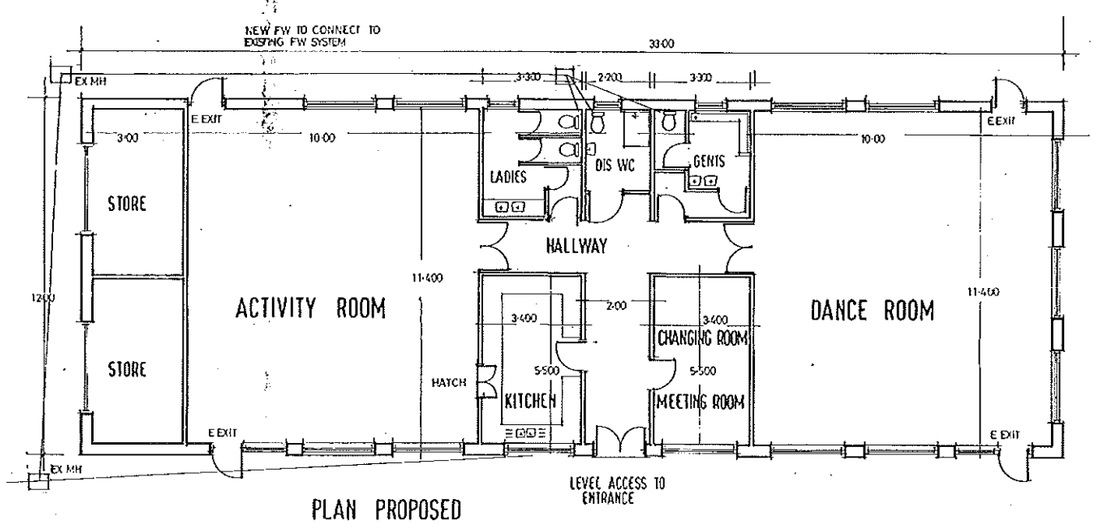

PLAN PROPOSED

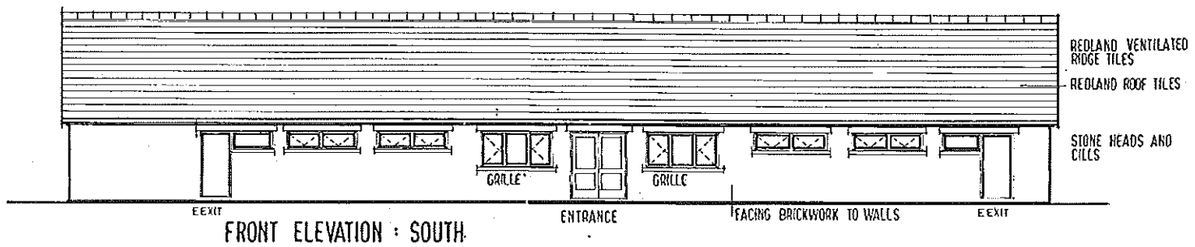

FRONT ELEVATION : SOUTH

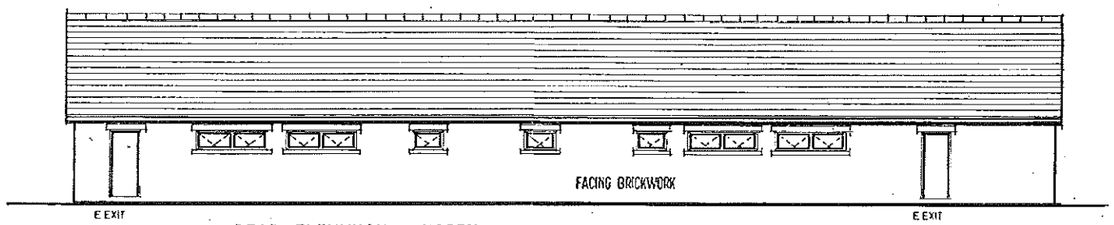

REAR ELEVATION : NORTH

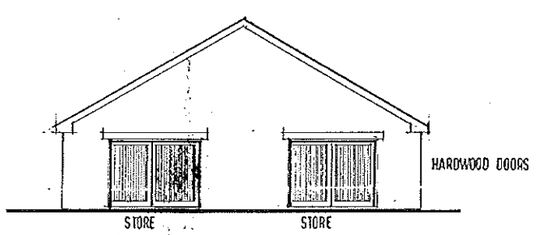

SIDE ELEVATION : WEST

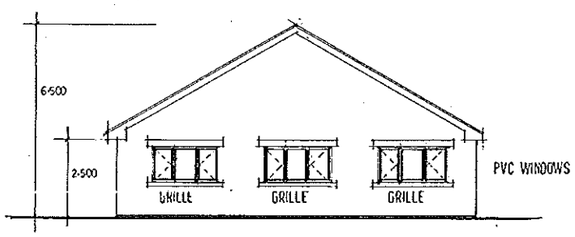

SIDE ELEVATION : EAST

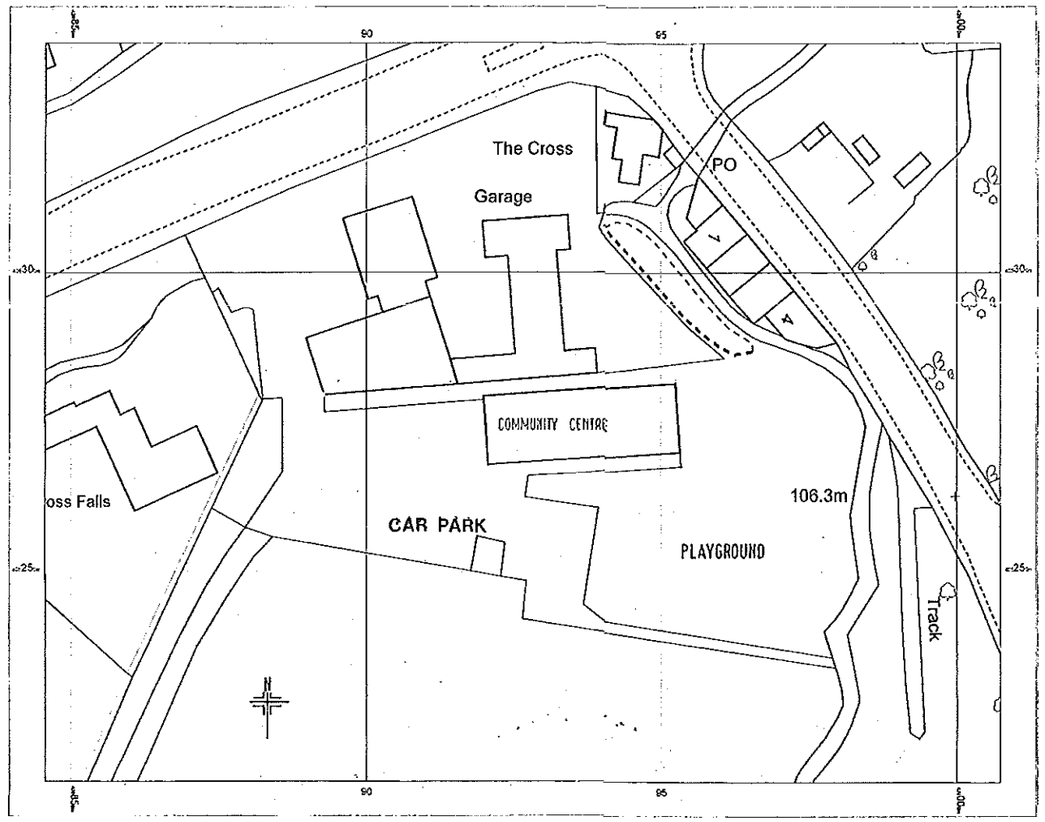

SITE LAYOUT 1:500

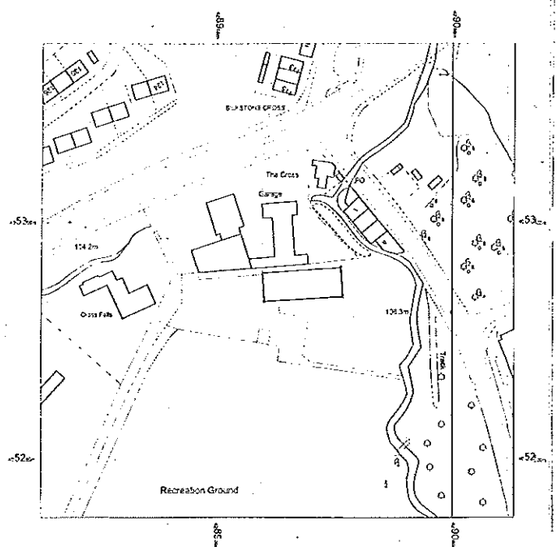

LOCATION PLAN 1·1250

SILKSTONE COMMUNITY CENTRE
BARNSLEY ROAD
SILKSTONE
S 75 4 NG

SCALE 1:100
DATE JULY 2013
DRAWN HARRIS

2013 : 16

Millé design

Architectural planning, building & interiors
tel: & fax
0114 2886939

Contractors must verify all dimensions on site before commencing any work or making any shop drawings no dimensions are to be obtained by scaling from this drawing
All materials specified on this drawing are to be used strictly in accordance with the manufactures recommendations and current codes of practice.

COPYRIGHT ©
This drawing and any design therein is the copyright of Freeman Consultancy and must not be reproduced without their written consent

Issue Date



3 **South**
1 : 100

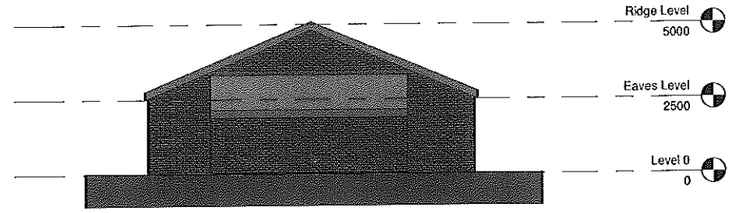

4 **East**
1 : 100



2 **North**
1 : 100

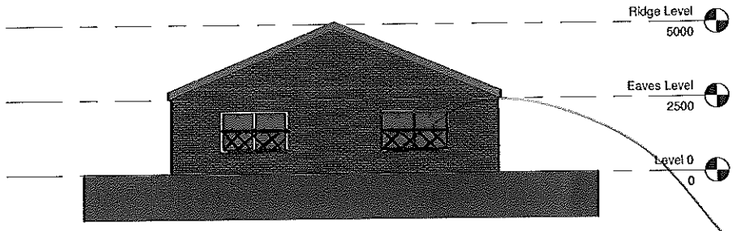

5 **West**
1 : 100

High level Windows
As Per North Elevation



6 **3D View 1**

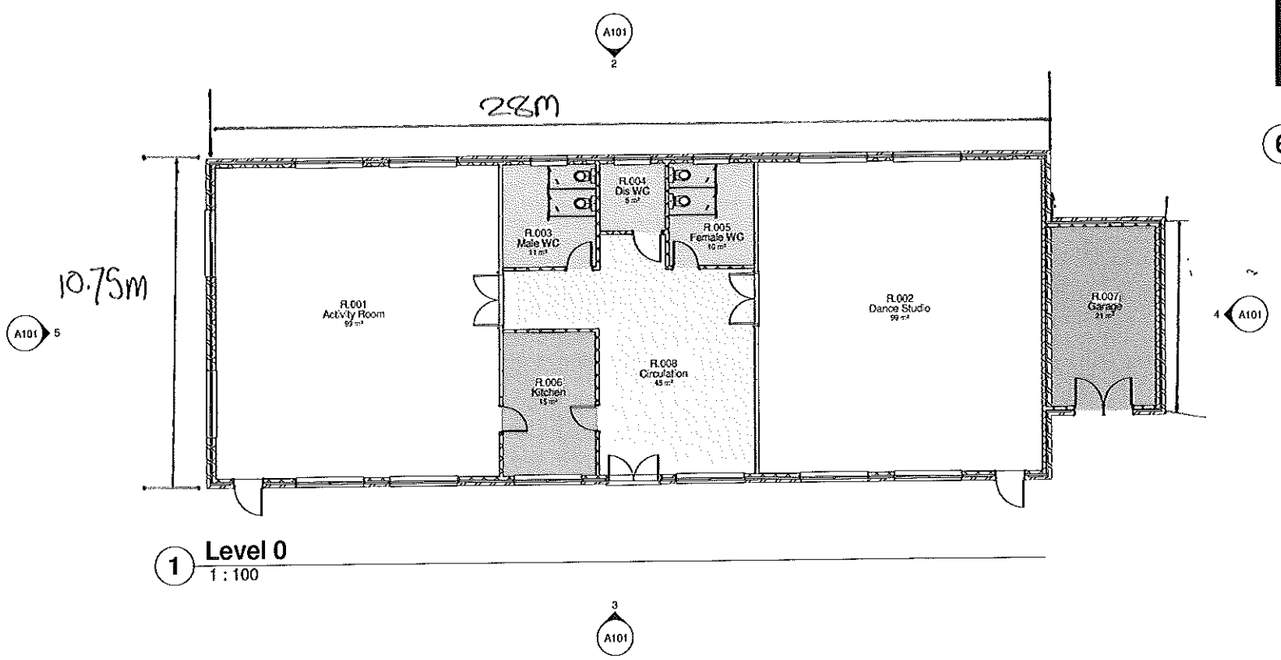

1 **Level 0**
1 : 100

Rev: Date: Notes: Drn: Chkd:

FREEMAN CONSULTANCY
CONSULTING ENGINEERS • BUILDING SURVEYORS • ARCHITECTURAL DESIGNERS
Rockingham House • 92 Church Street
Swinton • Mexborough
South Yorks • S64 8DQ
T: 01709 578078 F: 01709 578153
Enay@freemanassociates.co.uk Website :www.freemanassociates.co.uk

CLIENT Owner

PROJECT Project Name
Enter address here

TITLE Unnamed

DWG NO ProjecA101
Number

SCALE @ A1 1 : 100

REV Approver DRN Author CHKD Checker

DATE 12/15/14