
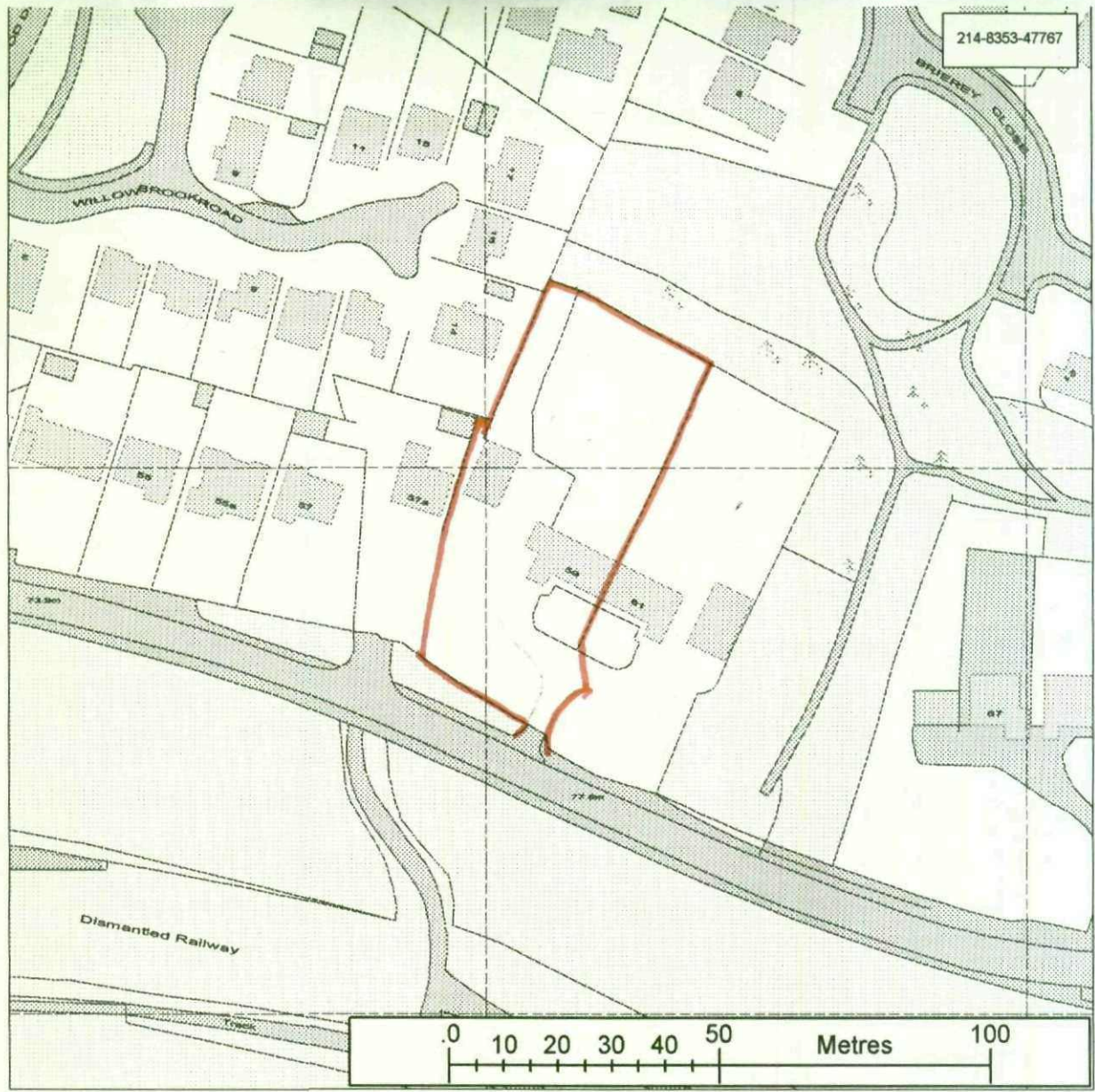


214-8353-47767



YorMap has centred this plan at OS Centre Grid Co-ordinates: 432112 409886

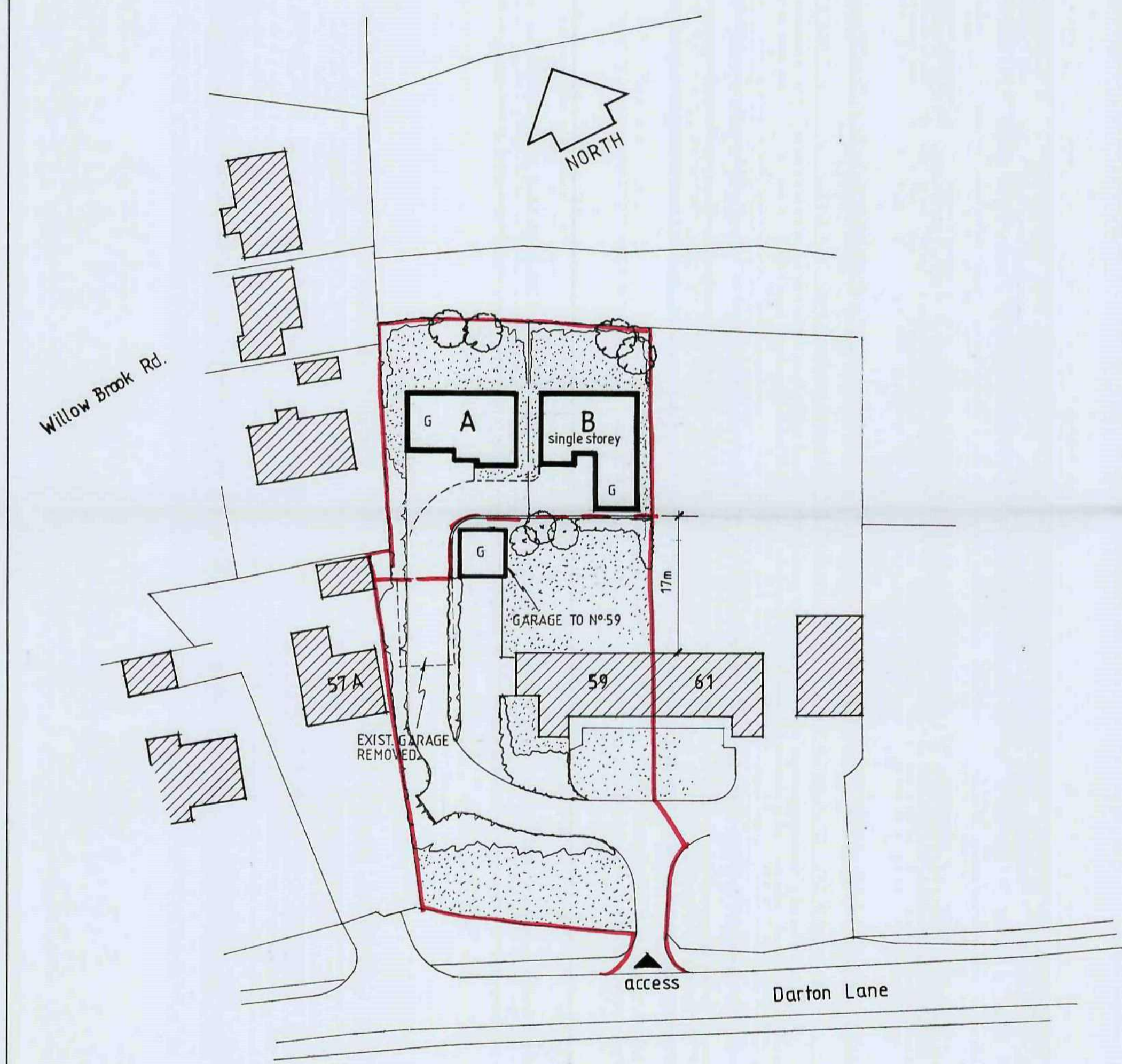
PEAKER

Map Name:	SE321098	18 Apr 2007
Map Scale:	1:1250	Originator: YorMap 18:57

This product includes mapping data licensed from Ordnance Survey with the permission of the Controller of Her Majesty's Stationery Office. Crown copyright 2007. All rights reserved. Licence number 100019559



- 1) This drawing and the design and details depicted thereon are the copyright of Peter Dimberline Chartered Architect.
- 2) All dimensions on this drawing are to be checked by the Contractor and any discrepancies are to be reported to the Architect.
- 3) Do not scale critical dimensions off this drawing.
- 4) Contractor to ensure that all Health & Safety requirements (CDM Regulations) in relation to this project will be complied with.



PROPOSED SITE LAYOUT 1:500.

REVISIONS

**PETER DIMBERLINE**  
 CHARTERED ARCHITECT

Dip. Arch RIBA

2 TIPSEY COURT  
 WAKEFIELD ROAD  
 STAINCROSS  
 BARNSELY S75 6FZ

TEL/FAX (01226) 390947

CLIENT  
 Mr and Mrs Peaker

PROJECT  
 Proposed residential development.

LOCATION  
 59 Darton Lane, Darton,  
 Barnsley. S75 5AL

DRAWING  
 Proposed site layout.

SCALES 1:500, DATE July 09

DRWG. No 2008/030/01 DRAWN BY PD.

REV

Barnsley Metropolitan  
 Borough Council  
 - 5 OCT 2009  
 Corporate Planning Dept