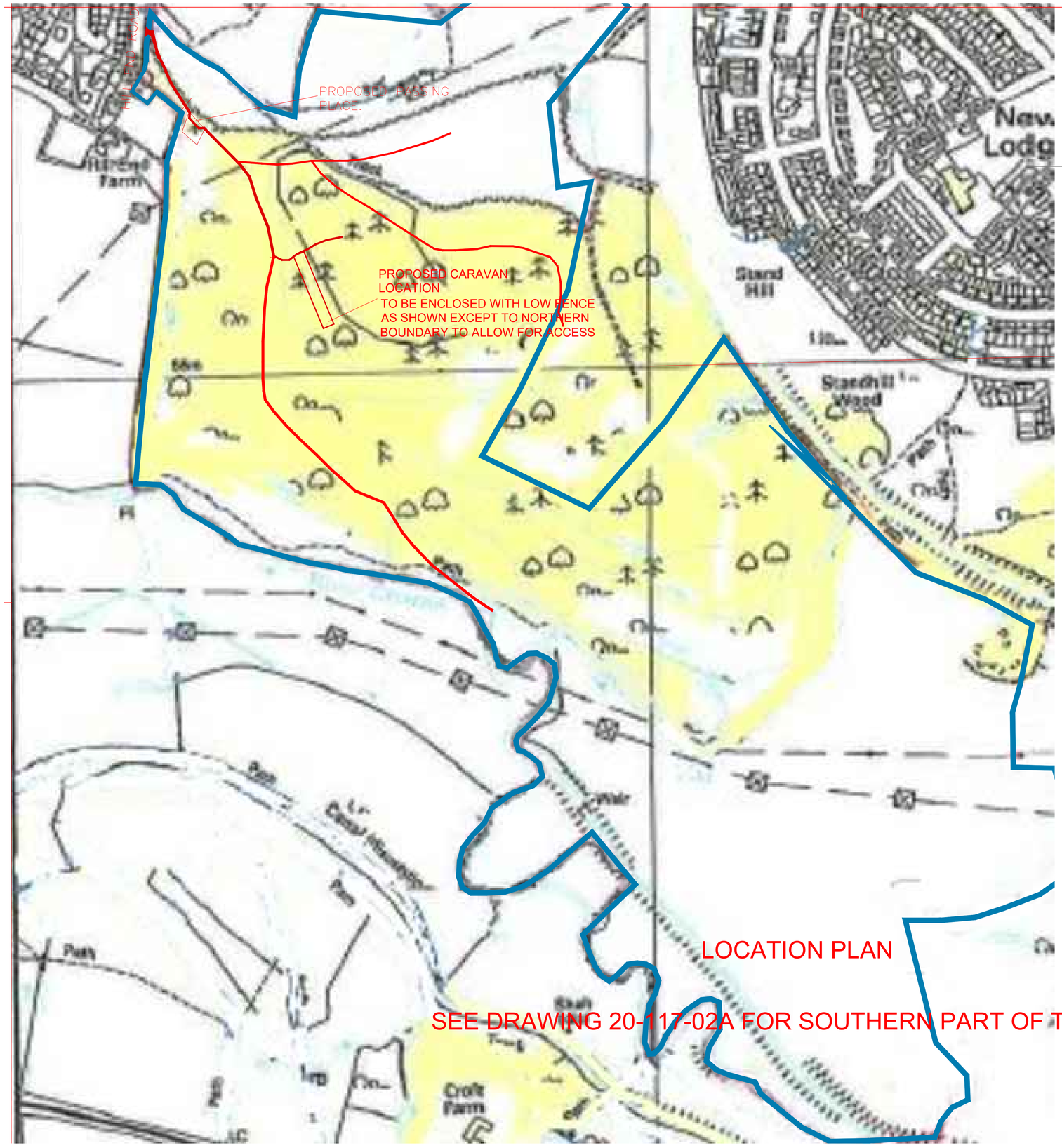

LOCATION PLAN

SEE DRAWING 20-117-02A FOR SOUTHERN PART OF THE SITE

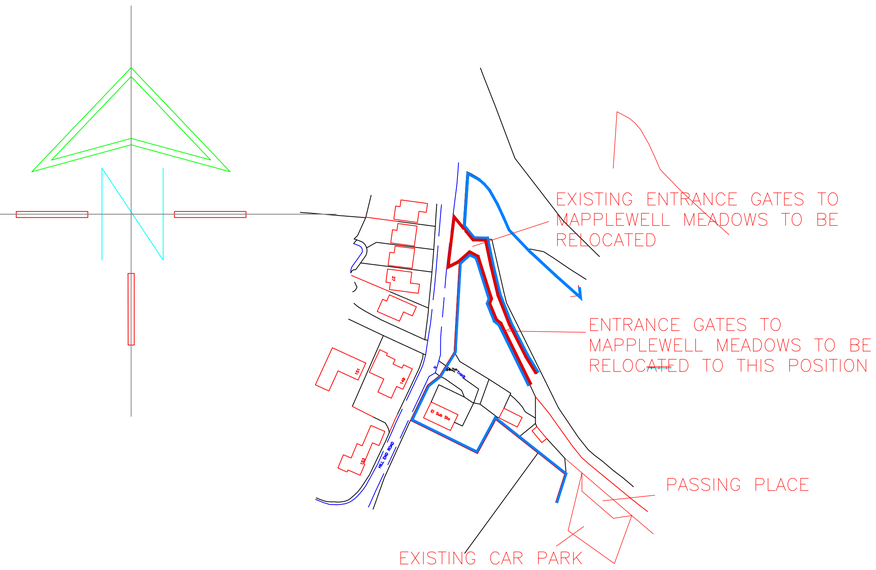

LOCATION PLAN AT SITE ENTRANCE

SCALE 1:1250

25MM DIA ROPE ON 75MM DIA ROUND TIMBER 'STOCK' POSTS 600MM HIGH ABOVE GROUND LEVEL AND TO FOLLOW SITE CONTOURS

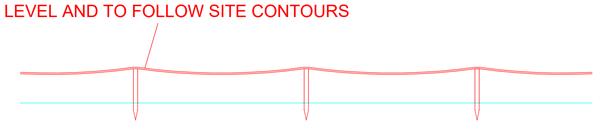

BOUNDARY TREATMENT AROUND CARAVAN SITE

SCALE 1:50

White Agus PARTNERSHIP
ARCHITECTURAL SERVICES
OFFICE ONE,
34 VICTORIA ROAD,
BARNSLEY,
S70 2BU
Phone: 01226 208482
Email: info@whiteaguspartnership.co.uk
Web: www.whiteaguspartnership.co.uk

Project.	Client.		
PROPOSED CARAVAN PARK MAPPLEWELL MEADOWS FARM, HILL END RD MAPPLEWELL S75 6DX	MR PAUL MARSH		
Drawing Title. PLANS AND ELEVATIONS SHEET 1 OF 2	Date. SEPT 2020	Scale. 1:2500	
	Ref. 20–117	Dwg. No. 01	Rev. D

Date	Suffix	Description	Date	Suffix	Description
27-01-22	A	GENERAL REVISION			
02-03-22	B	GATES TO MAPPLEWELL MEADOWS RELOCATED			
10-18-22	C	AMENDED TO P.O. REQUIREMENTS			
19-08-22	D	PASSING PLACE CLARIFIED			