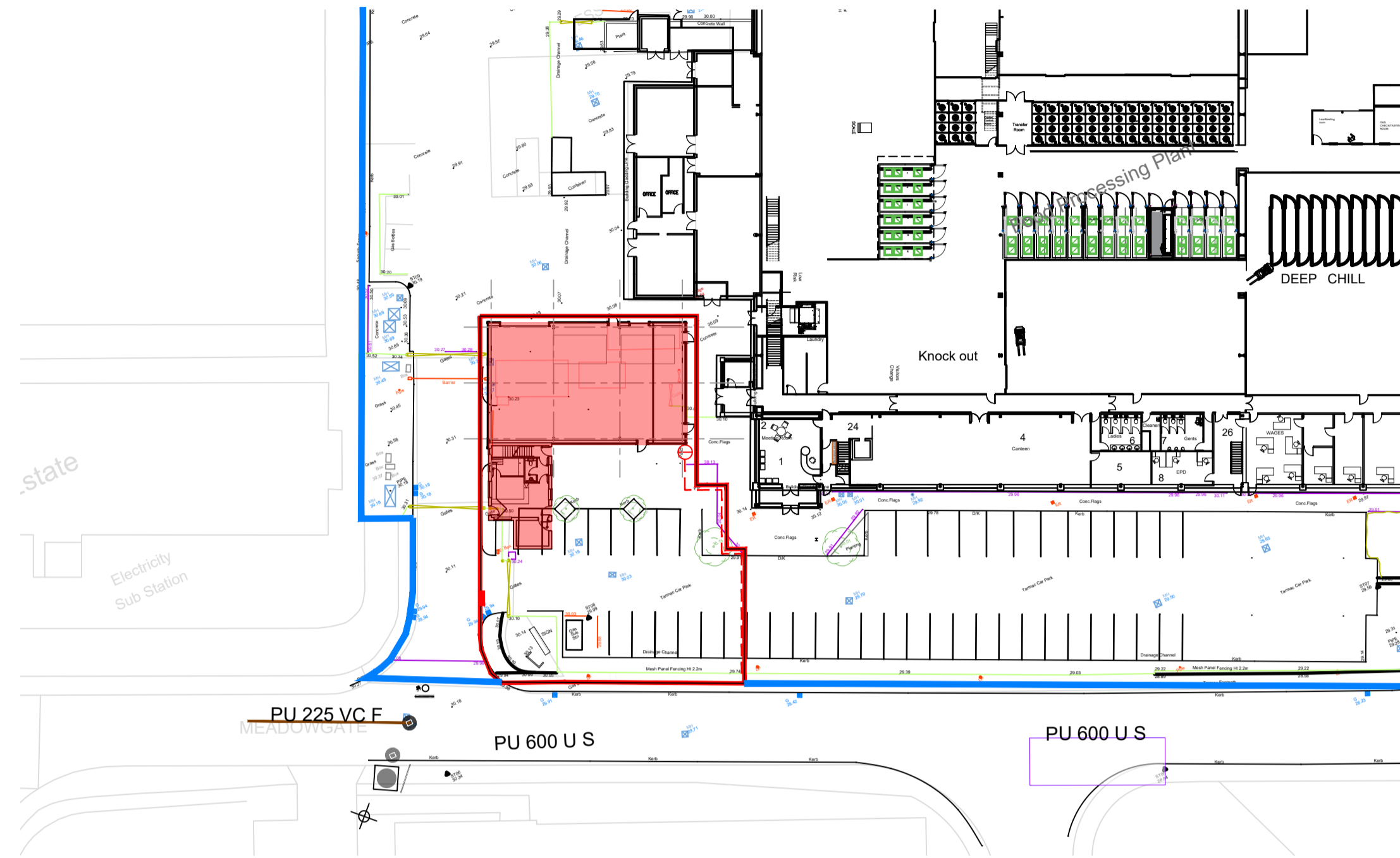
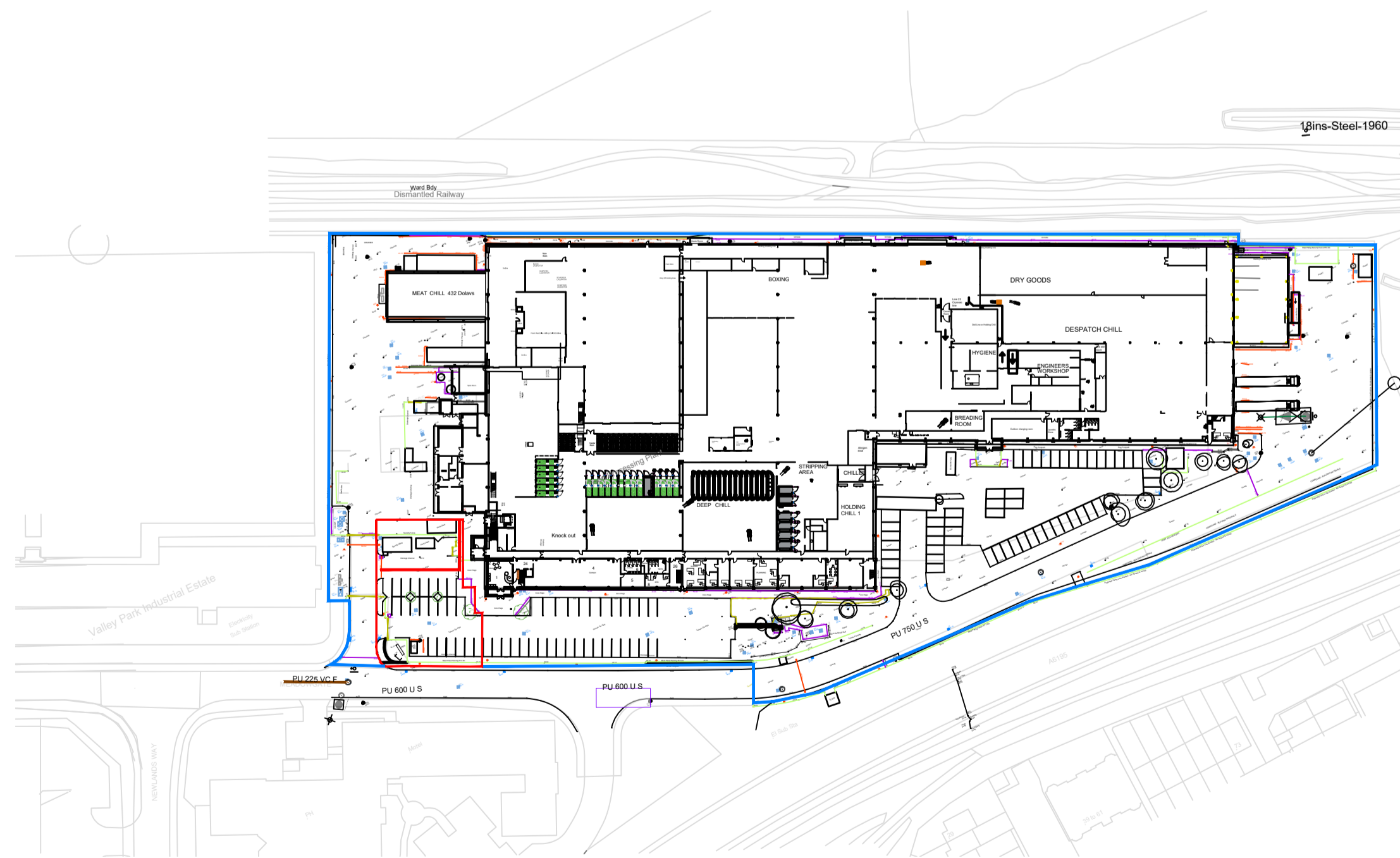


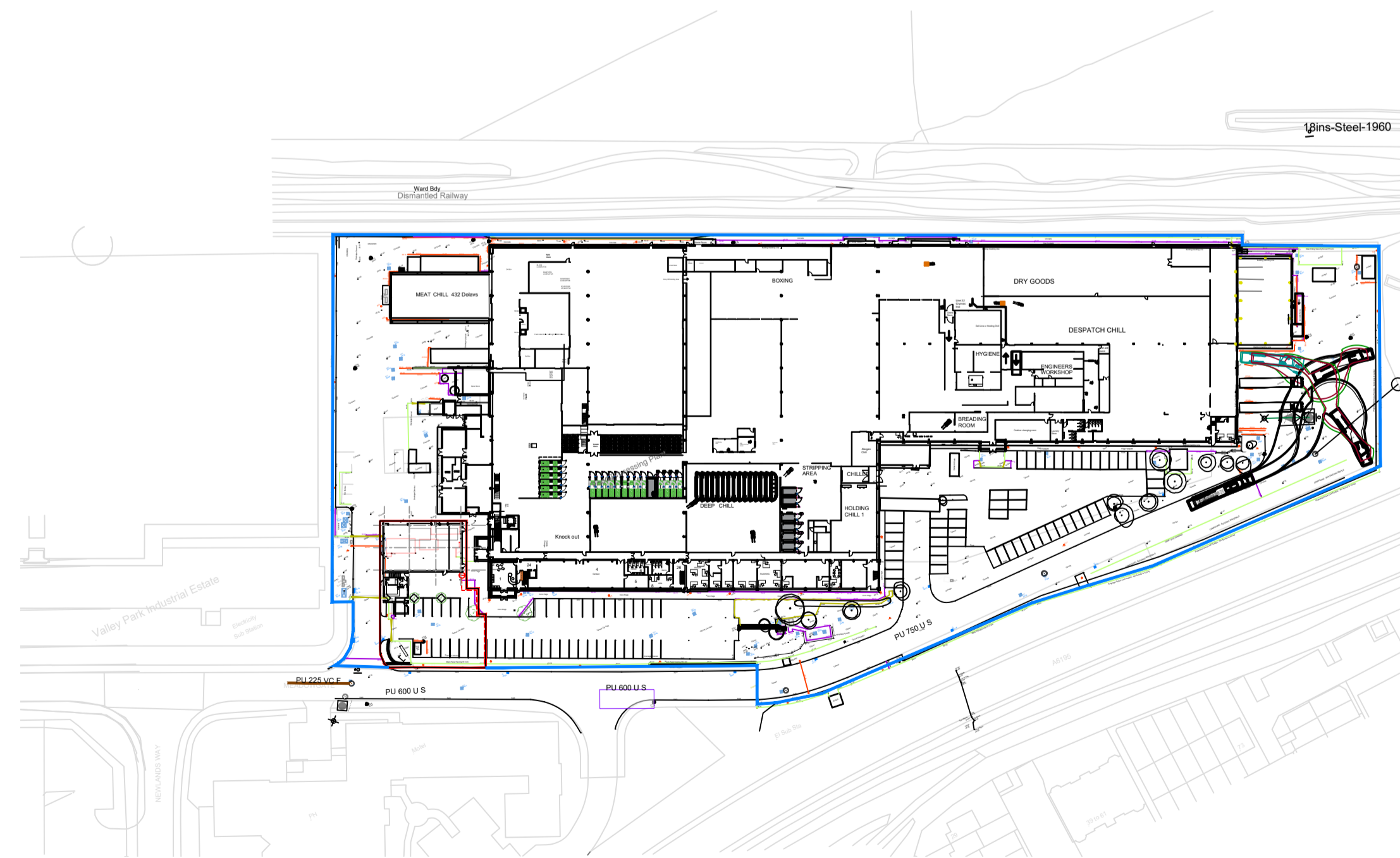
**EXISTING SITE PLAN**  
Scale 1-500 @ A1



**PROPOSED SITE PLAN**  
Scale 1-500 @ A1



**EXISTING LOCATION PLAN**  
Scale 1-1250 @ A1



**PROPOSED LOCATION PLAN**  
Scale 1-1250 @ A1

This drawing has been produced for PLANNING purposes only and should not be used for any other purpose.  
 This drawing may be subject to amendment whilst seeking approvals from the Local Authority Work undertaken prior to consent is done so at clients risk.  
 Any surveyed information incorporated within this drawing cannot be guaranteed as accurate unless confirmed by fixed dimension.  
 Do NOT Scale from this drawing, if in doubt Ask.  
 OS Map Licence Number 100008376  
 This drawing and copyright is the property of building link design ltd and should not be used by any other third party without express consent from the company.  
 Site boundaries taken from ordnance survey plan and are not to be used for legal purposes.  
 THE PARTY WALL, etc. ACT 1996  
 Where work is to take place either on or adjacent to a boundary and adjoining building then notice must be served on the adjacent owner in accordance with the above act, 2 months prior to the commencement of works. The notice should include the following details:-  
 Your name and address together with the building address.  
 A clear statement that the notice is served under the act.  
 Full details of the proposal including plans where appropriate.  
 The proposed start date.

# PLANNING STATUS

client

project  
PROPOSED PLANT ROOM

drawing  
SITE AND LOCATION PLANS

date JAN 23 drawn BN checked  
scale AS SHOWN drawer no dwg no 3786-05

buildinglinkdesign

15 Thorne Road, Doncaster, DN1 2HG  
Tel: (01302) 321199 Fax: (01302) 730166  
Email: info@buildinglinkdesign.co.uk  
www.buildinglinkdesign.co.uk

Building Link Design Limited  
Company reg. 4377549

