© Acanthus WSM Architects

The general contractor is responsible for the verification all dimensions on site and the architect is to be informed of any discrepancy.

The status of information contained in a computer copy of this drawing shall be limited to that conveyed by the paper copy.

Revisions:

Rev A
Layout updated to be based on topographical survey. Elevations added also. Drawing status updated to show approval.
13.10.2008
RJ

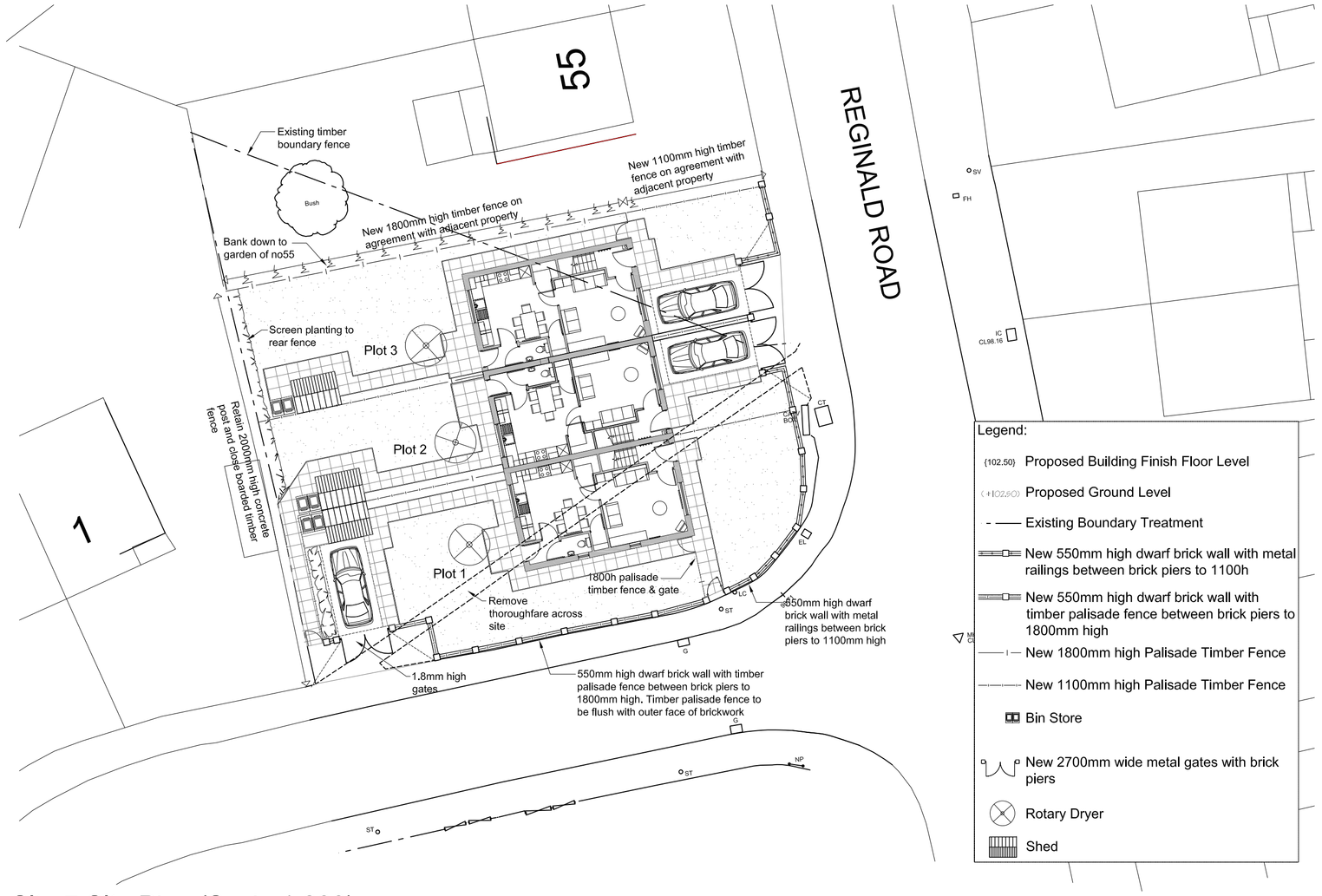

Site 7 Site Plan (Scale 1:200)



North East Front Elevation



South East Elevation



South West Rear Elevation

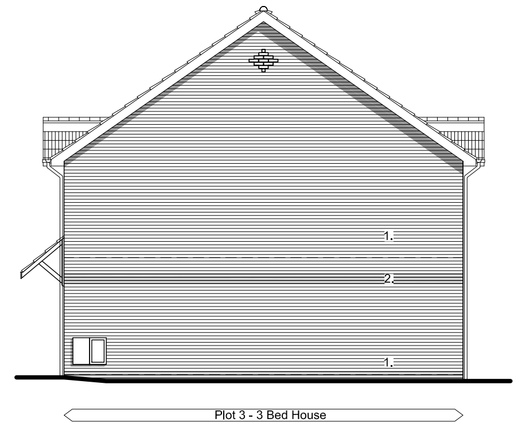

North West Elevation

Elevations (Scale 1:100)

Legend:

1. Main Brickwork - To be agreed
2. Feature Brickwork - To be agreed
3. Render - White/Cream to be agreed
4. Interlocking Concrete Roof Tile - To be agreed
5. Interlocking Concrete Roof Tile - To be agreed (Hatched)
6. Obscure Glazing

Concrete Ridge Tile - To be agreed

White UPVC Doubled Glazed Windows & Rear Doors - To be agreed

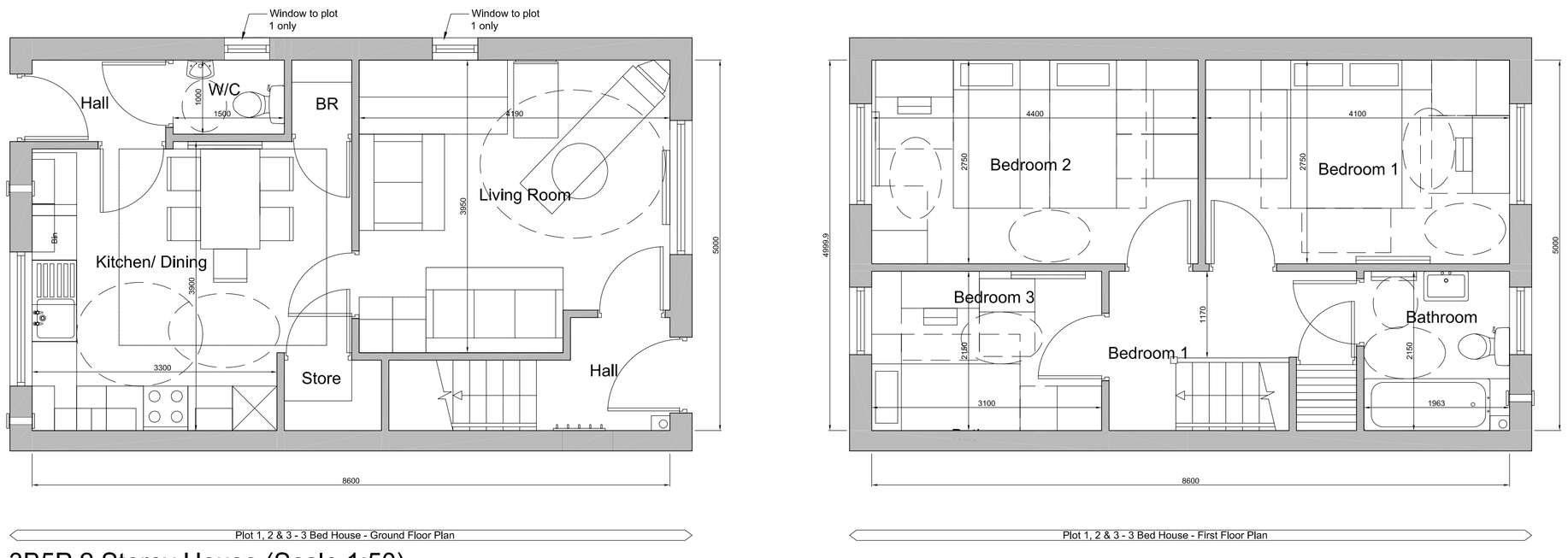

Plot 1, 2 & 3 - 3 Bed House - Ground Floor Plan

Plot 1, 2 & 3 - 3 Bed House - First Floor Plan

3B5P 2 Storey House (Scale 1:50)

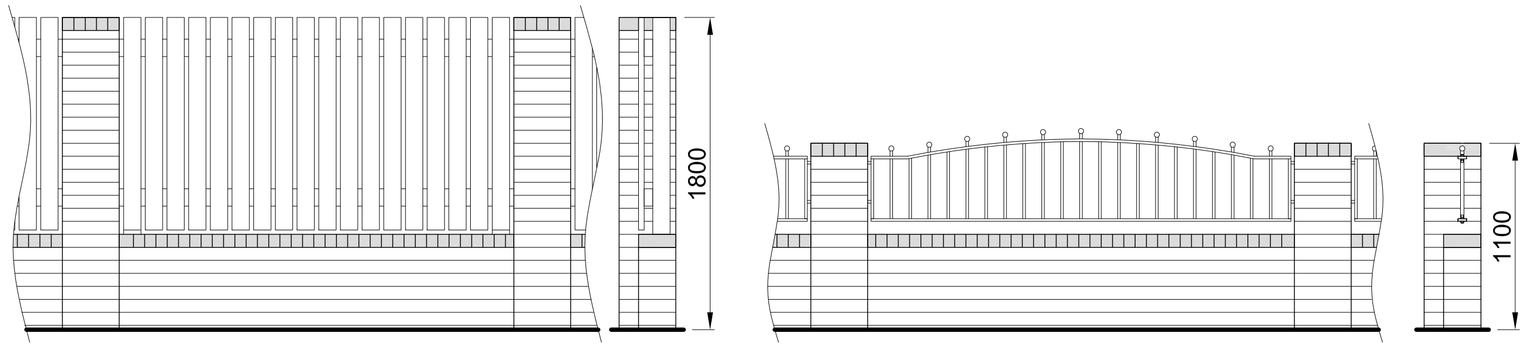

Elevation

550mm high dwarf brick wall with timber palisade fence between brick piers to 1800mm high, Timber palisade fence to be flush with outer face of brickwork

Section

Elevation

550mm high dwarf brick wall with metal railings between brick piers to 1100mm high

Section

Fencing Details (Scale 1:25)

1:25 SCALE BAR
0 .5 1 2 3 Metres

1:50 SCALE BAR
0 .5 1 2 3 5 Metres

1:100 SCALE BAR
0 .5 1 2 3 5 Metres

1:200 SCALE BAR
0 1 2 5 10 20 Metres

Chevin HOUSING GROUP

drawing status

- approval
- construction
- preliminary
- record
- information
- comment
- tender

Schedule of Accommodation
3no. 3 bed 5 person house - 86m² (925ft²)

Site Layout

3no. 3 bed House

Birch Rd. / Reginald Rd.

Kendray

Infill site 7

Scale 1:200,1:100,1:50&1:25 @ a1
Date sept 08
Drawn DW
Dwg.No 1218-117-011A

Acanthus WSM Architects

Woodhall, Woodhall Lane, Leeds LS28 5NY. TEL. 0113 239 3414. FAX 0113 256 9688. E-Mail:. architects@acanthuswsm.com

S:\2008\1218 Birch Road\Reginald Road\SKM\Planning Application Drawings\1218-117-SK4_Site Plan.dwg, 22.10.2008 09:50:05, Ricky Jones, Adobe PDF