

Pond

Highgate House Farm

HOLLY GROVE ROUNDABOUT

Carr Dike

0.91m RH

A635 BARNSELY ROAD

DUDLEY DRIVE

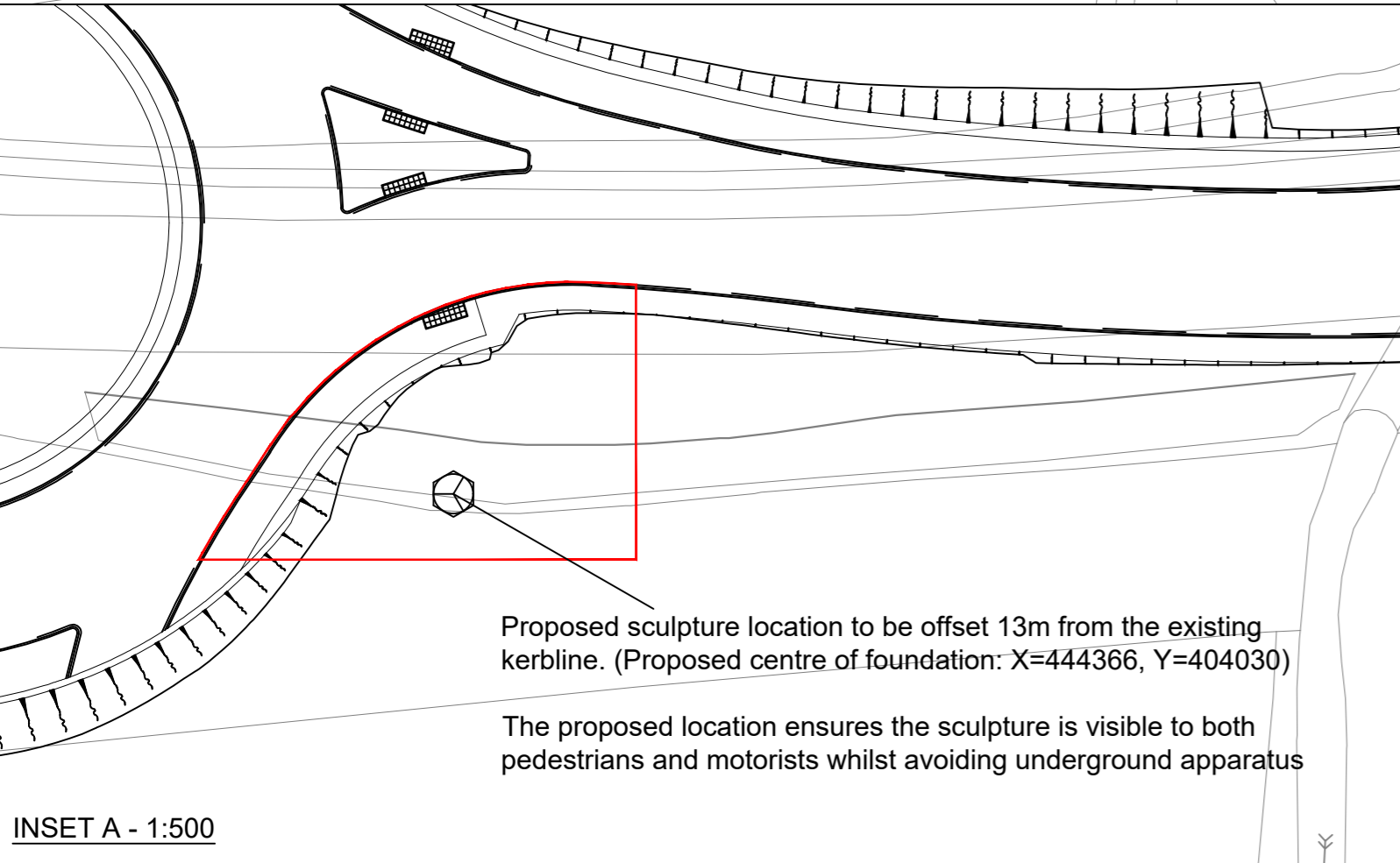
DUDLEY DRIVE

BARNSELY ROAD

Track

Billingley Bridge

0.91m RH
Carr Dike
Billingley Bridge





Proposed sculpture location to be offset 13m from the existing kerbline. (Proposed centre of foundation: X=444366, Y=404030)

The proposed location ensures the sculpture is visible to both pedestrians and motorists whilst avoiding underground apparatus

INSET A - 1:500

Note

-  Denotes red line site boundary (approx .05Ha)
-  Proposed sculpture location

This drawing is giving details of the proposed sculpture location and red line boundary only. Refer to associated drawings for exact details of the sculpture and foundation proposals.

This map is reproduced from Ordnance Survey material with the permission of Ordnance Survey on behalf of the Controller of Her Majesty's Stationery Office © Crown Copyright & Database Rights (2023). Unauthorised reproduction infringes Crown copyright and may lead to prosecution or civil proceedings. AC0000851104 (2023).



A635 BARNSELY ROAD, GOLDTHORPE

PROPOSED SCULPTURE LOCATION PLAN / RED LINE BOUNDARY

By	No.	Date	Amendments

Scale 1:1250 @ A2	
Drawn GSJ	Date April 26
Checked	File

Paul Castle Service Director
 Growth & Sustainability Directorate
 Environment & Transportation (Business Unit 6)
 P.O.Box 601, Westgate Plaza One, Westgate
 Barnsley. S70 9FA
 Tel. (01226) 770770

Drawing No.
HD/A635.69.1/LP/1